NOTICE!!

These documents have been scanned!

Do not place un-scanned documents beneath this notice!

Do not remove this notice from this file!

GPO Jacket No. 560-102
Print Order 61540
Rise Business Services, LLC
Job=AZ15 6/5/2019

Box Number= AZ15118

Claim Begin-End: AMC361966-AMC361973

1 **Initial Receipt**

AZ15118-7 AMC361381-AMC361966

United States Department of the Interior
Bureau of Land Management
BUSINESS & SUPPORT SVCS DIV
222 N CENTRAL AVE
PHOENIX, AZ 85004 -2203
Phone: (602) 417-9200

Receipt	
No:	905786

Transaction #: 939505
Date of Transaction: 07/08/2004

CUSTOMER: MIKE RAMER
12700 SW NORTH DAKOTA AVE #217
TIGARD,OR 97223

ENTERED IN COMPUTER

Robert
7/26/04

LINE #	QTY	DESCRIPTION	REMARKS	UNIT PRICE	TOTAL
1	8.00	LOCATABLE MINERALS / MINING CLAIMS-NEW, UNADJUDI, ONE OR MORE AUTH NO'S / NEW MINING CLAIM LOCATION FEE $25(1993) **CASES:** AMC361966/$25.00, AMC361967/$25.00, AMC361968/$25.00, AMC361969/$25.00, AMC361970/$25.00, AMC361971/$25.00, AMC361972/$25.00, AMC361973/$25.00		- n/a -	200.00
2	8.00	LOCATABLE MINERALS / MINING CLAIMS-NEW, UNADJUDI, ONE OR MORE AUTH NO'S / NEW MINING CLAIM SVC CHG $10 (1930) **CASES:** AMC361966/$10.00, AMC361967/$10.00, AMC361968/$10.00, AMC361969/$10.00, AMC361970/$10.00, AMC361971/$10.00, AMC361972/$10.00, AMC361973/$10.00		- n/a -	80.00
3	8.00	LOCATABLE MINERALS / MINING CLAIMS-NEW, UNADJUDI, ONE OR MORE AUTH NO'S / NEW MINING CLM MAINT FEE $100(1993) **CASES:** AMC361966/$100.00, AMC361967/$100.00, AMC361968/$100.00, AMC361969/$100.00, AMC361970/$100.00, AMC361971/$100.00, AMC361972/$100.00, AMC361973/$100.00		- n/a -	800.00
				TOTAL:	**$1,080.00**

PAYMENT INFORMATION				
1	AMOUNT:	$1,080.00	POSTMARKED:	N/A
	TYPE:	CASH	RECEIVED:	07/08/2004
	NAME:	RAMER, MIKE 12700 SW NORTH DAKOTA AVE #217 TIGARD OR 97223		

REMARKS

This receipt was generated by the automated BLM Collections and Billing System and is a paper representation of a portion of the official electronic record contained therein.

NOTICE!!

These documents have been scanned!

Do not place un-scanned documents beneath this notice!

Do not remove this notice from this file!

GPO Jacket No. 560-102
Print Order 61540
Rise Business Services, LLC
Job=AZ15 6/5/2019

Box Number= AZ15118

Claim Begin-End: AMC361966-AMC361973

2 **Correspondence**



AZ15118-7 AMC361381-AMC361966

OFFICIAL COPIES: /Case Files/ /SD Read/ /Division/ /Author/

QB 6/5/08
return 6/9/08

JUN 09 2008

In Reply Refer To:
3830 (AZ-933) AB
AMC361966

CERTIFIED MAIL – RETURN RECEIPT REQUESTED No. 7007 3020 0000 8492 8495

Mr. Mike Ramer
400 East First Street, #127
Douglas, Arizona 85607

Dear Mr. Ramer:

This letter is in response to your letter of August 28, 2007, regarding Quit Claim Deeds for eight mining claims, AMC361966 through AMC361973. You stated that in signing the QCDs, you were acting on behalf of all owners of the claims. However, after reviewing the QCDs, there is no indication that you were acting on their behalf. The QCDs say "executed this 8th day of September 2006, by the First Party, North West Services Organization LLC, Mike Ramer."

North West Services Organization, LLC is one of eight locators on each of the claims, which are each 160 acres in size. A total of eight locators is required to locate a claim of this size. A corporation is considered to be one entity capable of locating a total of 20 acres. Therefore, we do not consider the other locators to be part of North West Services Organization, LLC but rather to be individual locators. If they are all part of North West Services Organization, LLC, your claims must be reduced to 20 acres in size.

You can act on behalf of the other individual locators if you have a proper Power of Attorney (POA) from each of them; however, you must indicate on the QCD that you are doing so by listing all of their names as the grantors.

If the other seven locators want to transfer their interest in the claims, please provide a QCD to that effect for each claim. The fee is $10 per claim per transferee.

SENDER: *COMPLETE THIS SECTION*

- Complete items 1, 2, and 3. Also complete item 4 if Restricted Delivery is desired.
- Print your name and address on the reverse so that we can return the card to you.
- Attach this card to the back of the mailpiece, or on the front if space permits.

1. Article Addressed to:

Mr. Mike Ramer
400 East First Street, #127
Douglas, Arizona 85607

COMPLETE THIS SECTION ON DELIVERY

A. Signature

X [signature]

☐ Agent
☐ Addressee

B. Received by *(Printed Name)*

Silvia Martinez

C. Date of Delivery

6-11-08

D. Is delivery address different from item 1? ☐ Yes
If YES, enter delivery address below: ☒ No

3. Service Type

☒ Certified Mail ☐ Express Mail
☐ Registered ☒ Return Receipt for Merchandise
☐ Insured Mail ☐ C.O.D.

4. Restricted Delivery? *(Extra Fee)* ☐ Yes

2. Article Number
(Transfer from service labe

7007 3020 0000 8492 8495

PS Form 3811, February 2004 Domestic Return Receipt 102595-02-M-1540


UNITED STATES POSTAL SERVICE

First-Class Mail
Postage & Fees Paid
USPS
Permit No. G-10

• Sender: Please print your name, address, and ZIP+4 in this box •

U.S. DEPARTMENT OF THE INTERIOR
BUREAU OF LAND MANAGEMENT
ONE NORTH CENTRAL AVENUE
SUITE 800
PHOENIX, AZ 85004-4427

RECEIVED
2008 JUN 12 P 1:09
PHOENIX, ARIZONA
STATE OFFICE

AZ-993 AB AMC 361966

If additional information is required, please contact Amy Bunda, Land Law Examiner, at 602-417-9334.

Sincerely,

/s/ Moon Hom

Alvin L. Burch
Group Administrator
Renewable Resources and Minerals

ABunda:djj:06/04/08

NOTICE!!

These documents have been scanned!

Do not place un-scanned documents beneath this notice!

Do not remove this notice from this file!

GPO Jacket No. 560-102
Print Order 61540
Rise Business Services, LLC
Job=AZ15 6/5/2019

Box Number= AZ15118

Claim Begin-End: AMC361966-AMC361973

3 **Transfers**



AZ15118-7 AMC361381-AMC361966

When recorded return to:

Mike Ramer
C/o 400 E 1st Street #127
Douglas Arizona 85607

OFFICIAL RECORDS OF PINAL COUNTY RECORDER LAURA DEAN-LYTLE

DATE/TIME: 12/22/08 1442
FEE: $13.00
PAGES: 2
FEE NUMBER: 2008-121508

QUITCLAIM DEED

(The above space reserved for recording information)

DOCUMENT TITLE

This document is being re-recorded to correct the Legal Description for Coyote #19, AMC: 361972, with BLM Date: December 29, 2006 at 2:29 PM at Location: Section 34, Township 7 South, Range 12 East, Gila and Salt River Meridian, Pinal County, Arizona. County Fee Number: 2006-176496 - Date: 12/27/06, 16:27. The correction is the Legal Description Section number. The Title shows Section 33 it should be Section 34 as shown herein above and on the corrected Title, attached.

Mike Ramer

DO NOT DISCARD THIS PAGE. THIS COVER PAGE IS RECORDED AS PART OF YOUR DOCUMENT. THE CERTIFICATE OF RECORDATION WITH THE FEE NUMBER IN THE UPPER RIGHT CORNER IS THE PERMANENT REFERENCE NUMBER OF THIS DOCUMENT IN THE PINAL COUNTY RECORDER'S OFFICE.

Form RE-49

RECEIVED
BLM AZ STATE OFFICE

2008 DEC 29 P 2:17

PHOENIX, ARIZONA

(1)

Mike Ramer
400 East 1st Street
#127
Douglas, AZ 85607

RECEIVED
B.L.M. AZ STATE OFFICE
2006 DEC 29
PHOENIX, ARIZONA

RESERVED FOR OFFICIAL

OFFICIAL RECORDS OF PINAL COUNTY RECORDER LAURA DEAN-LYTLE

DATE/TIME: 12/27/06 1627
FEE: $13.00
PAGES: 1
FEE NUMBER: 2006-176501

~~~ QUIT-CLAIM DEED ~~~

THIS QUIT-CLAIM DEED, Executed this 8th day of September 2006, by the First Party, North West Services Organization LLC, Mike Ramer whose office address is C/o 2229 NE Burnside Suite #134, Gresham Oregon 97030, to the Second Party, ESTRELLA De La COSTA, LLC, Mike Ramer whose office address is C/o 400 East 1st Street #127, Douglas Arizona 85607.

WITNESSETH, That the said first party, for and in good consideration and for the sum of one hundred dollar(s) ($100.00) paid by the said second party, the receipt whereof is hereby acknowledged, does hereby remise, release, and quitclaim unto the said second party forever, all the right, all locatable right, title, interest, and claim, warranted to be without cloud, defect, lien or levy, which the said first party has in and to the following described mine(s), mining claim(s), parcel(s) of land, situate, and improvements, laying and being in the County of Pinal, State of Arizona to wit:

The legal description of the subject property is: *(TAX EXEMPT A6)*
BLM Number: AMC: 361971,
Mine/Property Name: Coyote #18,
The location of the mine and property is in Section ~~33~~ 34, Township 7 South, Range 12 East, Gila and Salt River Meridian, Pinal County, Arizona.

TO HAVE AND HOLD the same, together with all and singular the appurtenances thereunto, of all interest, equity, and claim whatsoever the First Party may have, either in law or equity, for the proper use, benefit, and behalf of the Second Party forever.

IN WITNESS WHEREOF, The said First party has signed and sealed these presents the day and year first above written. Signed, sealed and delivered in presence of:

Michael Ramer Owner
Signature of authorized Agent/Representative/Officer/Trustee, and Title

The foregoing instrument was acknowledged before me this 8th day of, September 2006 by the person(s) known to me as the person(s) described in and who executed the forgoing instrument and Acknowledged before me that he/she/they executed the same.

Witness my hand and official seal

Christine Holmes-Jones
Notary Public

2/14/07
Expiration Date

CHRISTINE ELAINE HOLMES-JONES
Commission # 1400664
Notary Public - California
Los Angeles County
My Comm. Expires Feb 14, 2007

1/50

RECEIVED
BLM AZ STATE OFFICE

2008 DEC 29 P 2:17

PHOENIX, ARIZONA

(1)

Mike Ramer
400 East 1st Street
#127
Douglas, AZ 85607

RESERVED FOR OFFICE

RECEIVED
B.L.M. AZ STATE OFFICE
2006 DEC 29 P 2
PHOENIX, ARIZONA

OFFICIAL RECORDS OF
PINAL COUNTY RECORDER
LAURA DEAN-LYTLE

DATE/TIME: 12/27/06 1627
FEE: $13.00
PAGES: 1
FEE NUMBER: 2006-176496

~~~ QUIT-CLAIM DEED ~~~

THIS QUIT-CLAIM DEED, Executed this 8th day of September 2006, by the First Party, North West Services Organization LLC, Mike Ramer whose office address is C/o 2229 NE Burnside Suite #134, Gresham Oregon 97030, to the Second Party, MINERA ESTRELLA De La COSTA, LLC, Mike Ramer whose office address is C/o 400 East 1st Street #127, Douglas Arizona 85607.

WITNESSETH, That the said first party, for and in good consideration and for the sum of one hundred dollar(s) ($100.00) paid by the said second party, the receipt whereof is hereby acknowledged, does hereby remise, release, and quitclaim unto the said second party forever, all the right, all locatable right, title, interest, and claim, warranted to be without cloud, defect, lien or levy, which the said first party has in and to the following described mine(s), mining claim(s), parcel(s) of land, situate, and improvements, laying and being in the County of Pinal, State of Arizona to wit:

The legal description of the subject property is: *(TAX EXEMPT A6)*
BLM Number: AMC: 361972,
Mine/Property Name: Coyote #19,
The location of the mine and property is in Section ~~33~~ 34, Township 7 South, Range 12 East, Gila and Salt River Meridian, Pinal County, Arizona.

TO HAVE AND HOLD the same, together with all and singular the appurtenances thereunto, of all interest, equity, and claim whatsoever the First Party may have, either in law or equity, for the proper use, benefit, and behalf of the Second Party forever.

IN WITNESS WHEREOF, The said First party has signed and sealed these presents the day and year first above written. Signed, sealed and delivered in presence of:

Michael Ramer Owner
Signature of authorized Agent/Representative/Officer/Trustee, and Title

The foregoing instrument was acknowledged before me this 8th day of, September, 2006 by the person(s) known to me as the person(s) described in and who executed the forgoing instrument and Acknowledged before me that he/she/they executed the same.

Witness my hand and official seal

Christine Holmes Jones 2/14/07
Notary Public Expiration Date

SEAL
CHRISTINE ELAINE HOLMES-JONES
Commission # 1400664
Notary Public - California
Los Angeles County
My Comm. Expires Feb 14, 2007

RECEIVED
BLM AZ STATE OFFICE

2008 DEC 29 P 2:17

PHOENIX, ARIZONA

When recorded return to:

Mike Ramer
C/o 400 E 1st Street #127
Douglas Arizona 85607

OFFICIAL RECORDS OF PINAL COUNTY RECORDER LAURA DEAN-LYTLE

DATE/TIME: 12/22/08 1442
FEE: $13.00
PAGES: 2
FEE NUMBER: 2008-121507

QUITCLAIM DEED

(The above space reserved for recording information)

DOCUMENT TITLE

This document is being re-recorded to correct the Legal Description for Coyote #18, AMC: 361971, with BLM Date: December 29, 2006 at 2:29 PM at Location: Section 34, Township 7 South, Range 12 East, Gila and Salt River Meridian, Pinal County, Arizona. County Fee Number: 2006-176501 - Date: 12/27/06, 16:27. The correction is the Legal Description Section number. The Title shows Section 33 it should be Section 34 as shown herein above and on the corrected Title, attached.

Mike Ramer

DO NOT DISCARD THIS PAGE. THIS COVER PAGE IS RECORDED AS PART OF YOUR DOCUMENT. THE CERTIFICATE OF RECORDATION WITH THE FEE NUMBER IN THE UPPER RIGHT CORNER IS THE PERMANENT REFERENCE NUMBER OF THIS DOCUMENT IN THE PINAL COUNTY RECORDER'S OFFICE.

Form RE-49

RECEIVED
BLM AZ STATE OFFICE

2008 DEC 29 P 2:17

PHOENIX, ARIZONA

(2)12

When recorded return to:

MIKE RAMER
400 E 1ST ST #127
DOUGLAS AZ 85607

OFFICIAL RECORDS OF
PINAL COUNTY RECORDER
LAURA DEAN-LYTLE

DATE/TIME: 11/06/08 1619
FEE: $13.00
PAGES: 2
FEE NUMBER: 2008-106893

QUITCLAIM DEED

(The above space reserved for recording information)

EXEMPT A.R.S. 11-1134 B2

DOCUMENT TITLE

This document is being re-recorded to remove the Notice of Withdrawal of Quit Claim for Coyote #20. AND TO CORRECT LEGAL DESCRIPTION.

Mike Ramer

DO NOT DISCARD THIS PAGE. THIS COVER PAGE IS RECORDED AS PART OF YOUR DOCUMENT. THE CERTIFICATE OF RECORDATION WITH THE FEE NUMBER IN THE UPPER RIGHT CORNER IS THE PERMANENT REFERENCE NUMBER OF THIS DOCUMENT IN THE PINAL COUNTY RECORDER'S OFFICE.

Form RE-49

RECEIVED
BLM AZ STATE OFFICE
2008 DEC 29 P 2:17
PHOENIX, ARIZONA

Mike Ramer
400 East 1st Street
#127
Douglas, AZ 85607

RESERVED FOR OFFICIAL

RECEIVED
B.L.M. AZ STATE OFFICE
2006 DEC 29 P
PHOENIX, ARIZONA

OFFICIAL RECORDS OF
PINAL COUNTY RECORDER
LAURA DEAN-LYTLE

DATE/TIME: 12/27/06 1627
FEE: $13.00
PAGES: 2
FEE NUMBER: 2006-176495

~~~ QUIT-CLAIM DEED ~~~

THIS QUIT-CLAIM DEED, Executed this 8th day of September 2006, by the First Party, North West Services Organization LLC, Mike Ramer whose office address is C/o 2229 NE Burnside Suite #134, Gresham Oregon 97030, to the Second Party, INVESTORS BENCHMARK, LLC, Mike Ramer whose office address is C/o 400 East 1st Street #127, Douglas Arizona 85607

WITNESSETH, That the said first party, for and in good consideration and for the sum of one hundred dollar(s) ($100.00) paid by the said second party, the receipt whereof is hereby acknowledged, does hereby remise, release, and quitclaim unto the said second party forever, all the right, all locatable right, title, interest, and claim, warranted to be without cloud, defect, lien or levy, which the said first party has in and to the following described mine(s), mining claim(s), parcel(s) of land, situate, and improvements, laying and being in the County of Pinal, State of Arizona to wit:

The legal description of the subject property is: *(TAX EXEMPT A6)*
BLM Number: AMC: 361973,
Mine/Property Name: Coyote #20,
The location of the mine and property is in Section ~~33~~ 34, Township 7 South, Range 12 East, Gila and Salt River Meridian, Pinal County, Arizona.

TO HAVE AND HOLD the same, together with all and singular the appurtenances thereunto, of all interest, equity, and claim whatsoever the First Party may have, either in law or equity, for the proper use, benefit, and behalf of the Second Party forever.

IN WITNESS WHEREOF, The said First party has signed and sealed these presents the day and year first above written. Signed, sealed and delivered in presence of:

RECEIVED
BLM AZ STATE OFFICE
2006 SEP 18 P 1:
PHOENIX, ARIZONA

Signature of authorized Agent/Representative/Officer/Trustee, and Title

The foregoing instrument was acknowledged before me this 8th day of, September 2006 by the person(s) known to me as the person(s) described in and who executed the forgoing instrument and Acknowledged before me that he/she/they executed the same.

Witness my hand and official seal

Notary Public

2/24/07
Expiration Date

SEAL
CHRISTINE ELAINE HOLMES-JONES
Commission # 1400664
Notary Public - California
Los Angeles County
My Comm. Expires Feb 14, 200

EZ Print Computer Forms

Quit Claim Deed

Short Form QCD-9110-C

1 of 2

RECEIVED
BLM AZ STATE OFFICE
2008 DEC 29 P 2:17
PHOENIX, ARIZONA

OR.

OFFICIAL RECORDS OF
PINAL COUNTY RECORDER
LAURA DEAN-LYTLE

When recorded return to:

MIKE RAMER
400 E 1ST ST #127
DOUGLAS AZ 85607

DATE/TIME: 11/06/08 1619
FEE: $13.00
PAGES: 3
FEE NUMBER: 2008-106894

QUITCLAIM DEED

(The above space reserved for recording information)

EXEMPT A.R.S. 11-1134 B2

DOCUMENT TITLE

This document is being re-recorded to add the Affidavit and Notice of Withdrawal of Quit Claim for Coyote #20.

Mike Ramer

DO NOT DISCARD THIS PAGE. THIS COVER PAGE IS RECORDED AS PART OF YOUR DOCUMENT. THE CERTIFICATE OF RECORDATION WITH THE FEE NUMBER IN THE UPPER RIGHT CORNER IS THE PERMANENT REFERENCE NUMBER OF THIS DOCUMENT IN THE PINAL COUNTY RECORDER'S OFFICE.

Form RE-49

RECEIVED
BLM AZ STATE OFFICE

2008 DEC 29 P 2:17

PHOENIX, ARIZONA

North West Services Organization LLC

400 E. 1st Street, Douglas AZ 85607
(520) 495-0954

Pinal County Recorder
Pinal County Recorders Office
Casa Grande Office,
820 East Cottonwood Lane, BLDG A,
Casa Grande Arizona, 85222
PH: (520) 866-7488

Date: May 18, 2006

Affidavit and Notice

Re: Notice of Withdrawal of Quit Claim Deed due to Fraud Regarding Coyote #20, AMC #361973, Fee #2006-024357

Dear County Recorder,

Effective as of the above date I am writing to you regarding the Quit Claim Deed signed February 20th 2006 and recorded February 21st 2006 for the Coyote #20 Claim, AMC# 361973, Pinal County Fee# 2006-024357, from **North West Services Organization LLC** AKA **N.W.S.O. LLC** USA to **Dorje LTD** in Canada. The BLM stamp shows February 21st 2006 at 3:25PM. A copy is attached to this Affidavit and Notice. We were promised significant funding and funding contracts, which never materialized. This Quit Claim Deed was signed under fraudulent conditions and misleading circumstances, and there has been no good faith efforts made by Dorje LTD or it principles to make happen any of the funding, a funding contract or any exchange of good and valuable consideration in relation to this Coyote property. The party also promised to return the Quit Claim **copy** and all other related materials as well but as of this date has not. We have retained the original.

Please consider this my formal request and demand not to process or record any transfers of interest in the Coyote #20, AMC# 361973 via this Fraudulently Induced Quit Claim Deed of February 20th 2006 Fee# 2006-[redacted]57 to Dorje LTD of Canada whose alleged address is c/o Penthouse Suite #9, Pinedale Estates, Edson [redacted]rta, Canada, T7E 1V9 and/or one Richard D. Jackson of Canada the alleged CEO of Dorje LTD or any [redacted]r Agent of said same. Please find attached copies of the BLM and County records. All forgoing statements are made under the penalties of perjury.

Sincerely,

Mike Ramer

Managing Member
North West Services Organization LLC

ALL-PURPOSE ACKNOWLEDGMENT

Jurat

State of Arizona)
County of Pinal) **ss.**

Subscribed and sworn to at _____ before me at this 6th day of, November, A.D. 2008,
before me, DONNA LEE DIAZ (Notary Public), Aug 10 2009 (My Commission Expires), personally appeared
Michael Lloyd Ramer
Name(s) of Signer(s)

____ Personally known to me, X Proved to me on the basis of satisfactory evidence, to be the person(s) whose name(s) is/are subscribed to the within instrument and acknowledged to me that he/she/they executed the same in his/her/their authorized capacity(ies), and that by his/her/their signature(s) on the instrument the person(s), or the entity upon behalf of which the person(s) acted, executed the instrument.

OFFICIAL SEAL
DONNA LEE DIAZ
NOTARY PUBLIC - State of Arizona
PINAL COUNTY
My Comm. Expires Aug. 10, 2009

WITNESS my hand and official seal.

Donna Lee Diaz
Signature of Notary Public

RECEIVED
BLM AZ STATE OFFICE

2008 DEC 29 P 2:17

PHOENIX, ARIZONA

OR

RESERVED FOR OFFICIAL USE

RECEIVED
B.L.M. AZ STATE OFFICE

2006 FEB 21 P 3: 25

PHOENIX, ARIZONA

OFFICIAL RECORDS OF PINAL COUNTY RECORDER LAURA DEAN-LYTLE

DATE/TIME: 02/21/06 1355
FEE: $13.00
PAGES: 1
FEE NUMBER: 2006-024357

~~~ QUIT-CLAIM DEED ~~~

THIS QUIT-CLAIM DEED, Executed this 20th day of February 2006, by the First Party, North West Services Organization LLC, Mike Ramer whose office address is C/o 2311 East 10th Street, Douglas Arizona 85607, to the Second Party, DORJE LTD, Richard Dennis Jackson whose office address is C/o Penthouse Suite #9, Pinedale Estates, Edson Alberta, Canada, T7E 1V9

WITNESSETH, That the said first party, for and in good consideration and for the sum of one hundred dollar(s) ($100.00) paid by the said second party, the receipt whereof is hereby acknowledged, does hereby remise, release, and quitclaim unto the said second party forever, all the right, title, interest, and claim, warranted to be without cloud, defect, lien or levy, which the said first party has in and to the following described mine(s), mining claim(s), parcel(s) of land, situate, and improvements, laying and being in the County of Pinal, State of Arizona to wit:

The legal description of the subject property is: TAX EXEMPT A6
BLM Number: AMC: 361973,
Mine/Property Name: Coyote #20,
The location of the mine and property is in section 33, Township 7 South, Range 12 East, Gila and Salt River Meridian, Pinal County, Arizona.

RECEIVED
BLM AZ STATE OFFICE
2006 SEP 18 P 4:01
PHOENIX, ARIZONA

TO HAVE AND HOLD the same, together with all and singular the appurtenances thereunto, of all interest, equity, and claim whatsoever the First Party may have, either in law or equity, for the proper use, benefit, and behalf of the Second Party forever.

IN WITNESS WHEREOF, The said First party has signed and sealed these presents the day and year first above written. Signed, sealed and delivered in presence of:

Mike Ramer

Signature of authorized Agent/Representative/Officer/Trustee, and Title

The foregoing instrument was acknowledged before me this 21st day of February, 2006 by the person(s) known to me as the person(s) described in and who executed the forgoing instrument and Acknowledged before me that he/she/they executed the same.

Witness my hand and official seal

Pamela Gonzalez
Notary Public Arizona

2/21/06
Expiration Date

SEAL
OFFICIAL SEAL
PAMELA GONZALEZ
NOTARY PUBLIC - STATE OF ARIZONA
COCHISE COUNTY
My Comm. Expires July 1, 2008

1
MC
$10-

RECEIVED
BLM AZ STATE OFFICE

2008 DEC 29 P 2:17

PHOENIX, ARIZONA

When recorded return to:

Mike Ramer
C/o 400 E 1st Street #127
Douglas Arizona 85607

OFFICIAL RECORDS OF PINAL COUNTY RECORDER LAURA DEAN-LYTLE

DATE/TIME: 12/22/08 1442
FEE: $13.00
PAGES: 3
FEE NUMBER: 2008-121509

AFFIDAVIT OF PERFORMANCE OF ANNUAL WORK
2005

(The above space reserved for recording information)

DOCUMENT TITLE

This document is being re-recorded to correct the Legal Description for Coyote #17, #18, #19, #20 AMC#s: 361970, 361971, 361972, 361973 respectively. With BLM Date: December 20, 2005 at 8:43 AM. They are at Location: Section 34, Township 7 South, Range 12 East, Gila and Salt River Meridian, Pinal County, Arizona. County Fee Number: 2005-180755 - Date: 12/27/05, 13:35 PM. The correction is the SEC number column: The Affidavit shows Section 33 it should be Section 34 as shown herein above and on the corrected Affidavit, attached.

Mike Ramer

DO NOT DISCARD THIS PAGE. THIS COVER PAGE IS RECORDED AS PART OF YOUR DOCUMENT. THE CERTIFICATE OF RECORDATION WITH THE FEE NUMBER IN THE UPPER RIGHT CORNER IS THE PERMANENT REFERENCE NUMBER OF THIS DOCUMENT IN THE PINAL COUNTY RECORDER'S OFFICE.

Form RE-49

RECEIVED
BLM AZ STATE OFFICE

2008 DEC 29 P 2:15

PHOENIX, ARIZONA

United States Department of the Interior
Bureau of Land Management
BUSINESS & SUPPORT SVCS DIV
ONE N CENTRAL AVE SUITE 800
PHOENIX, AZ 85004 -4427
Phone: (602) 417-9200

Receipt

No: 1417036

Transaction #: 1464055
Date of Transaction: 12/29/2006

CUSTOMER:	MIKE RAMER 400 E 1ST ST #127 DOUGLAS,AZ 85607

LINE #	QTY	DESCRIPTION	REMARKS	UNIT PRICE	TOTAL
1	1.00	LOCATABLE MINERALS / MINING CLAIMS-NOT NEW-UNADJUD,ONE AUTH NO. ONLY / MINING CLAIM MONEY RECEIVED (455) **CASES:** AMC361973/$70.00	TRF (7)	- n/a -	70.00
				TOTAL:	**$70.00**

PAYMENT INFORMATION

1	AMOUNT:	$70.00	POSTMARKED:	N/A
	TYPE:	CASH	RECEIVED:	12/29/2006
	NAME:	RAMER, MIKE 400 E 1ST ST #127 DOUGLAS AZ 85607		

REMARKS

This receipt was generated by the automated BLM Collections and Billing System and is a paper representation of a portion of the official electronic record contained therein.

RECEIVED
BLM AZ STATE OFFICE
2008 DEC 29 P 2:16
PHOENIX, ARIZONA

When recorded return to:

Mike Ramer
C/o 400 E 1st Street #127
Douglas Arizona 85607

OFFICIAL RECORDS OF
PINAL COUNTY RECORDER
LAURA DEAN-LYTLE

DATE/TIME: 12/22/08 1442
FEE: $13.00
PAGES: 3
FEE NUMBER: 2008-121510

AFFIDAVIT OF PERFORMANCE OF ANNUAL WORK
2006

(The above space reserved for recording information)

DOCUMENT TITLE

This document is being re-recorded to correct the Legal Description for Coyote #17, #18, #19, #20 AMC#s: 361970, 361971, 361972, 361973 respectively. With BLM Date: December 29, 2006 at 2:28 PM. They are at Location: Section 34, Township 7 South, Range 12 East, Gila and Salt River Meridian, Pinal County, Arizona. County Fee Number: 2006-177677 - Date: 12/29/06, 12:50 PM. The correction is the SEC number column: The Affidavit shows Section 33 it should be Section 34 as shown herein above and on the corrected Affidavit, attached.

Mike Ramer

DO NOT DISCARD THIS PAGE. THIS COVER PAGE IS RECORDED AS PART OF YOUR DOCUMENT. THE CERTIFICATE OF RECORDATION WITH THE FEE NUMBER IN THE UPPER RIGHT CORNER IS THE PERMANENT REFERENCE NUMBER OF THIS DOCUMENT IN THE PINAL COUNTY RECORDER'S OFFICE.

Form RE-49

RECEIVED
BLM AZ STATE OFFICE
2008 DEC 29 P 2:16
PHOENIX, ARIZONA

United States Department of the Interior
Bureau of Land Management
BUSINESS & SUPPORT SVCS DIV
ONE N CENTRAL AVE
PHOENIX, AZ 85004 -2203
Phone: (602) 417-9200

Receipt No: 1235712

Transaction #: 1277489
Date of Transaction: 02/21/2006

CUSTOMER:	MIKE RAMER C/O 2311 E 10TH ST DOUGLAS,AZ 85607

LINE #	QTY	DESCRIPTION	REMARKS	UNIT PRICE	TOTAL
1	1.00	LOCATABLE MINERALS / MINING CLAIMS-NOT NEW-UNADJUD,ONE AUTH NO. ONLY / MINING CLAIM MONEY RECEIVED (455) **CASES:** AMC361973/$10.00	TRF/1	- n/a -	10.00
				TOTAL:	**$10.00**

PAYMENT INFORMATION

1	AMOUNT:	$10.00	POSTMARKED:	N/A
	TYPE:	CASH	RECEIVED:	02/21/2006
	NAME:	RAMER, MIKE C/O 2311 E 10TH ST DOUGLAS AZ 85607		

REMARKS

This receipt was generated by the automated BLM Collections and Billing System and is a paper representation of a portion of the official electronic record contained therein.

RECEIVED
BLM AZ STATE OFFICE
2008 DEC 29 P 2:16
PHOENIX, ARIZONA

When recorded return to:

Mike Ramer
C/o 400 E 1st Street #127
Douglas Arizona 85607

OFFICIAL RECORDS OF PINAL COUNTY RECORDER LAURA DEAN-LYTLE

DATE/TIME: 12/22/08 1442
FEE: $13.00
PAGES: 2
FEE NUMBER: 2008-121506

QUITCLAIM DEED

(The above space reserved for recording information)

DOCUMENT TITLE

This document is being re-recorded to correct the Legal Description for Coyote #17, AMC: 361970, with BLM Date: November 15, 2005 at 11:40 AM at Location: Section 34, Township 7 South, Range 12 East, Gila and Salt River Meridian, Pinal County, Arizona. County Fee Number: 2005-156046 - Date: 11/10/05, 15:27. The correction is the Legal Description Section number. The Title shows Section 33 it should be Section 34 as shown herein above and on the corrected Title, attached.

Mike Ramer

DO NOT DISCARD THIS PAGE. THIS COVER PAGE IS RECORDED AS PART OF YOUR DOCUMENT. THE CERTIFICATE OF RECORDATION WITH THE FEE NUMBER IN THE UPPER RIGHT CORNER IS THE PERMANENT REFERENCE NUMBER OF THIS DOCUMENT IN THE PINAL COUNTY RECORDER'S OFFICE.

Form RE-49

RECEIVED
BLM AZ STATE OFFICE

2008 DEC 29 P 2:16

PHOENIX, ARIZONA

RECEIVED
B.L.M. AZ STATE OFFICE
2005 NOV 15 A 11: 40
PHOENIX, ARIZONA

SILVIA MORENO

OFFICIAL RECORDS OF
PINAL COUNTY RECORDER
LAURA DEAN-LYTLE

DATE/TIME: 11/10/05 1527
FEE: $13.00
PAGES: 1
FEE NUMBER: 2005-156046

~~~ QUIT-CLAIM DEED ~~~

THIS QUIT-CLAIM DEED, Executed this 8th day of November 2005, by the First Party, North West Services Organization, LLC., Mike Ramer whose office address is c/o 2229 NE Burnside Suite # 134, Gresham Oregon 97030, to the Second Party, Investors Benchmark Corporation, Mike Ramer whose office address is c/o 2311 East 10th Street, Douglas Arizona 85607.

WITNESSETH, That the said first party, for and in good consideration and for the sum of one hundred dollar(s) ($100.00) paid by the said second party, the receipt whereof is hereby acknowledged, does hereby remise, release, and quitclaim unto the said second party forever, all the right, title, interest, and claim, warranted to be without cloud, defect, lien or levy, which the said first party has in and to the following described mine(s), mining claim(s), parcel(s) of land, situate, and improvements, laying and being in the County of Pinal, State of Arizona to wit:

The legal description of the subject property is:
BLM Number: AMC: 361970, EXEMPT A6
Mine/Property Name: Coyote #17,
The location of the mine and property is in section ~~33~~ 34, Township 7 South, Range 12 East, Gila and Salt River Meridian, Pinal County, Arizona.

TO HAVE AND HOLD the same, together with all and singular the appurtenances thereunto, of all interest, equity, and claim whatsoever the First Party may have, either in law or equity, for the proper use, benefit, and behalf of the Second Party forever.

IN WITNESS WHEREOF, The said First party has signed and sealed these presents the day and year first above written. Signed, sealed and delivered in presence of:

Signature of authorized Agent/Representative/Officer/Trustee, and Title

The foregoing instrument was acknowledged before me this 8th day of November, 2005 by the person(s) known to me as the person(s) described in and who executed the forgoing instrument and Acknowledged before me that he/she/they executed the same.

Witness my hand and official seal

Notary Public Arizona

9-4-2007
Expiration Date

SEAL OF... "OFFICIAL SEAL"
... Zozaya
... Public-Arizona
Cochise County
My Commission Expires 9/4/2007

EZ Print Computer Forms | Quit Claim Deed | Short Form QCD-9110-C

MC

RECEIVED
BLM AZ STATE OFFICE
2008 DEC 29 P 2:16
PHOENIX, ARIZONA

FROM THE DESK OF MIKE RAMER

400 East First Street #127 – Douglas Arizona 85607
Ph: (503) 590-1567 – (520) 495-0954 – E-mail: potenint@iccom.com

To: Rod Ebert,
Bureau of Land Management,
Arizona State Office,
One North Central Avenue,
Phoenix, AZ 85004
PH: (602) 417-9397

May 10 2007

RECEIVED
BUREAU OF
LAND MANAGEMENT
2007 JUN -5 P 12:
ARIZONA
STATE OFFICE
PHOENIX, ARIZONA

RE: Notice to correct clerical errors for Coyote's 17, 18, 19, and 20 pursuant these County Fee Numbers: 2005-180755 Affidavit of Annual Work, 2006-177677 Affidavit of Annual Work, 2005-156046 Quit Claim Deed for Coyote 17 to Mike Ramer & Investors Benchmark Corporation AMC Number 361970, 2006-176501 Quit Claim Deed for Coyote 18 to Mike Ramer & ESTRELLA De La COSTA, LLC AMC Number 361971, 2006-176496 Quit Claim Deed for Coyote 19 to Mike Ramer & MINERA ESTRELLA De La COSTA, LLC AMC Number 361972, 2006-176495 Quit Claim Deed for Coyote 20 to Mike Ramer & Investors Benchmark LLC AMC Number 361973.

Dear Rod,

I am writing this notice after having a conversation with you and in that conversation I was advises to write this Notice for correction and that you would stamp and file it with these documents along with copies of the county filings I made. Please mail to the above address the final and stamped recording of these documents.

(1) Please be advised that on 12-27-05 I filed a document with the County fee number 2005-180755 Affidavit of Annual Work with a BLM Date Stamp dated 12-20-2005. This document has a clerical error in the table column labeled **SEC** and line numbers 5, 6, 7, and 8. The entries show the number 33 for the Section number, the true and correct Section number should be the number **34**. Please Note and implement this correction ASAP.

(2) Please be advised that on 12-29-06 I filed a document with the County fee number 2006-177677 Affidavit of Annual Work with a BLM Date Stamp dated 12-29-2006. This document has a clerical error in the table column labeled **SEC** and line numbers 5, 6, 7, and 8. The entries show the number 33 for the Section number, the true and correct Section number should be the number **34**. Please Note and implement this correction ASAP.

(3) Please be advised that on 11-10-05 I filed a document with the County fee number 2005-156046 Quit Claim Deed for Coyote 17 to Mike Ramer & Investors Benchmark Corporation AMC Number 361970 with a BLM Date Stamp dated 11-15-2005. This document has a clerical error in the legal description indicating Section 33; the true and correct Section number should be **Section 34**. Please Note and implement this correction ASAP.

(4) Please be advised that on 12-27-06 I filed a document with the County fee number 2006-176501 Quit Claim Deed for Coyote 18 to Mike Ramer & ESTRELLA De La COSTA, LLC AMC Number 361971 with a BLM Date Stamp dated 12-29-2006. This document has a clerical error in the legal description indicating Section 33; the true and correct Section number should be **Section 34**. Please Note and implement this correction ASAP.

(5) Please be advised that on 12-27-06 I filed a document with the County fee number 2006-176496 Quit Claim Deed for Coyote 19 to Mike Ramer & MINERA ESTRELLA De La COSTA, LLC AMC

Number 361972 with a B Date Stamp dated 12-29-2006. This cument has a clerical error in the legal description indicating Section 33; the true and correct Section number should be **Section 34**. Please Note and implement this correction ASAP.

(6) Please be advised that on 12-27-06 I filed a document with the County fee number 2006-176495 Quit Claim Deed for Coyote 20 to Mike Ramer & Investors Benchmark LLC AMC Number 361973 with a BLM Date Stamp dated 12-29-2006. This document has a clerical error in the legal description indicating Section 33; the true and correct Section number should be **Section 34**. Please Note and implement this correction ASAP.

Rod, please note that these errors are clerical in nature however these corrections are important to help us maintain a correct and accurate record. Please find attached copies of the original documents described herein along with copies of the County filing as we discussed.

I hereby attest by my notarized signature that I am the originating entity of all these documents, and that I am the Managing Authority or Managing Member in all cases. I further state that I have and control all Powers of Attorney, Assignment of rights, and have full legal and lawful control for and of the properties described herein.

Sincerely,

Mike Ramer Managing Member or Managing Authority for;

North west Services Organization, LLC
Investors Benchmark Corporation
ESTRELLA De La COSTA, LLC
MINERA ESTRELLA De La COSTA, LLC
Investors Benchmark, LLC

RECEIVED
BUREAU OF
LAND MANAGEMENT
2007 JUN -5 P 12:44
ARIZONA
STATE OFFICE
PHOENIX, ARIZONA

ALL-PURPOSE ACKNOWLEDGMENT

Jurat

State of Arizona)
) **ss.**
County of Cochise)

Subscribed and sworn to at Douglas Az before me at this 30 day of, May, A.D. 2007,
before me, Rosario R Lara (Notary Public), 4-30-2009 (My Commission Expires), personally appeared
Mike Ramer
Name(s) of Signer(s)

_____ Personally known to me, X Proved to me on the basis of satisfactory evidence, to be the person(s) whose name(s) is/are subscribed to the within instrument and acknowledged to me that he/she/they executed the same in his/her/their authorized capacity(ies), and that by his/her/their signature(s) on the instrument the person(s), or the entity upon behalf of which the person(s) acted, executed the instrument.

WITNESS my hand and official seal.

ROSARIO R. LARA
NOTARY PUBLIC - ARIZONA
COCHISE COUNTY
My Commission Expires
April 30, 2009

Signature of Notary Public

When recorded mail to:
MIKE RAMER
400 1ST ST #127
DOUGLAS AZ 85607

OFFICIAL RECORDS OF
PINAL COUNTY RECORDER
LAURA DEAN-LYTLE

DATE/TIME: 05/29/07 1435
FEE: $28.00
PAGES: 3
FEE NUMBER: 2007-062787

(The above space reserved for recording information)

AFFIDAVIT OF CORRECTION

DOCUMENT TITLE

RECEIVED
BUREAU OF
LAND MANAGEMENT
2001 JUN -5 P 12:44
ARIZONA
STATE OFFICE
PHOENIX, ARIZONA

DO NOT DISCARD THIS PAGE. THIS COVER PAGE IS RECORDED AS PART OF YOUR DOCUMENT. THE CERTIFICATE OF RECORDATION WITH THE FEE NUMBER IN THE UPPER RIGHT CORNER IS THE PERMANENT REFERENCE NUMBER OF THIS DOCUMENT IN THE PINAL COUNTY RECORDER'S OFFICE.

Form RE-49

AMC 361966

Mike Ramer
400 East 1st Street
127
Douglas, AZ 85607

RESERVED FOR OFF

OFFICIAL RECORDS OF
PINAL COUNTY RECORDER
LAURA DEAN-LYTLE

DATE/TIME: 12/27/06 1627
FEE: $13.00
PAGES: 1
FEE NUMBER: 2006-176497

~~~ QUIT-CLAIM DEED ~~~

THIS QUIT-CLAIM DEED, Executed this 8th day of September 2006, by the First Party, North West Services Organization LLC, Mike Ramer whose office address is C/o 2229 NE Burnside Suite #134, Gresham Oregon 97030, to the Second Party, La ÁGUILA Se Ha ESCAPADO, LLC, Mike Ramer whose office address is C/o 400 East 1st Street #127, Douglas Arizona 85607.

WITNESSETH, That the said first party, for and in good consideration and for the sum of one hundred dollar(s) ($100.00) paid by the said second party, the receipt whereof is hereby acknowledged, does hereby remise, release, and quitclaim unto the said second party forever, all the right, all locatable right, title, interest, and claim, warranted to be without cloud, defect, lien or levy, which the said first party has in and to the following described mine(s), mining claim(s), parcel(s) of land, situate, and improvements, laying and being in the County of Pinal, State of Arizona to wit:

RECEIVED B.L.M. AZ STATE OFFICE 2006 DEC 29 AM 2:29 PROPERTY, ARIZONA

The legal description of the subject property is: (*TAX EXEMPT A6*)

BLM Number: AMC: 361966,
Mine/Property Name: Coyote #5,
The location of the mine and property is in Section 28, Township 7 South, Range 12 East, Gila and Salt River Meridian, Pinal County, Arizona.

TO HAVE AND HOLD the same, together with all and singular the appurtenances thereunto, of all interest, equity, and claim whatsoever the First Party may have, either in law or equity, for the proper use, benefit, and behalf of the Second Party forever.

IN WITNESS WHEREOF, The said First party has signed and sealed these presents the day and year first above written. Signed, sealed and delivered in presence of:

Michael Ramer Owner

Signature of authorized Agent/Representative/Officer/Trustee, and Title

The foregoing instrument was acknowledged before me this 8th day of, September 2006 by the person(s) known to me as the person(s) described in and who executed the forgoing instrument and Acknowledged before me that he/she/they executed the same.

Witness my hand and official seal

Christine Holmes Jones — Notary Public
2/14/07 — Expiration Date

CHRISTINE ELAINE HOLMES-JONES
Commission # 1400664
Notary Public - California
Los Angeles County
My Comm. Expires Feb 14, 2007

EZ Print Computer Forms — Quit Claim Deed — Short Form QCD-9110-C

ENTERED INTO COMPUTER
4/5/07 aB

1/5C

(1) Mike Ramer
400 East 1st Street
8 127
Douglas, AZ 85607

RESERVED FOR O

OFFICIAL RECORDS OF
PINAL COUNTY RECORDER
LAURA DEAN-LYTLE

DATE/TIME: 12/27/06 1627
FEE: $13.00
PAGES: 1
FEE NUMBER: 2006-176498

RECEIVED
AZ STATE OFFICE
DEC 29 P 2:29
PHOENIX, ARIZONA

~~~ QUIT-CLAIM DEED ~~~

THIS QUIT-CLAIM DEED, Executed this 8th day of September 2006, by the First Party, North West Services Organization LLC, Mike Ramer whose office address is C/o 2229 NE Burnside Suite #134, Gresham Oregon 97030, to the Second Party, La ÁGUILA Se MARCHA, LLC, Mike Ramer whose office address is C/o 400 East 1st Street #127, Douglas Arizona 85607.

WITNESSETH, That the said first party, for and in good consideration and for the sum of one hundred dollar(s) ($100.00) paid by the said second party, the receipt whereof is hereby acknowledged, does hereby remise, release, and quitclaim unto the said second party forever, all the right, all locatable right, title, interest, and claim, warranted to be without cloud, defect, lien or levy, which the said first party has in and to the following described mine(s), mining claim(s), parcel(s) of land, situate, and improvements, laying and being in the County of Pinal, State of Arizona to wit:

The legal description of the subject property is: *(TAX EXEMPT A6)*
BLM Number: AMC: 361967,
Mine/Property Name: Coyote #6,
The location of the mine and property is in Section 28, Township 7 South, Range 12 East, Gila and Salt River Meridian, Pinal County, Arizona.

TO HAVE AND HOLD the same, together with all and singular the appurtenances thereunto, of all interest, equity, and claim whatsoever the First Party may have, either in law or equity, for the proper use, benefit, and behalf of the Second Party forever.

IN WITNESS WHEREOF, The said First party has signed and sealed these presents the day and year first above written. Signed, sealed and delivered in presence of:

Michael Ramer Owner
Signature of authorized Agent/Representative/Officer/Trustee, and Title

The foregoing instrument was acknowledged before me this 8th day of, September 2006 by the person(s) known to me as the person(s) described in and who executed the forgoing instrument and Acknowledged before me that he/she/they executed the same.

Witness my hand and official seal

Christine Holmes-Jones
Notary Public

2/14/07
Expiration Date

CHRISTINE ELAINE HOLMES-JONES
Commission # 1400664
Notary Public - California
Los Angeles County
My Comm. Expires Feb 14, 2007

ENTERED INTO COMPUTER
4/5/07 ab

1/SC

(1)

Mike Ramer
400 East 1st Street
#127
Douglas AZ 85607

RESERVED FOR OFFICIAL USE

OFFICIAL RECORDS OF
PINAL COUNTY RECORDER
LAURA DEAN-LYTLE

DATE/TIME: 12/27/06 1627
FEE: $13.00
PAGES: 1
FEE NUMBER: 2006-176499

RECEIVED
B.L.M. AZ STATE OFFICE
2006 DEC 29 P 2:29
PHOENIX, ARIZONA

~~~ QUIT-CLAIM DEED ~~~

THIS QUIT-CLAIM DEED, Executed this 8th day of September 2006, by the First Party, North West Services Organization LLC, Mike Ramer whose office address is C/o 2229 NE Burnside Suite #134, Gresham Oregon 97030, to the Second Party, MINERA ESTRELLA Del OESTE, LLC, Mike Ramer whose office address is C/o 400 East 1st Street #127, Douglas Arizona 85607.

WITNESSETH, That the said first party, for and in good consideration and for the sum of one hundred dollar(s) ($100.00) paid by the said second party, the receipt whereof is hereby acknowledged, does hereby remise, release, and quitclaim unto the said second party forever, all the right, all locatable right, title, interest, and claim, warranted to be without cloud, defect, lien or levy, which the said first party has in and to the following described mine(s), mining claim(s), parcel(s) of land, situate, and improvements, laying and being in the County of Pinal, State of Arizona to wit:

The legal description of the subject property is: *(TAX EXEMPT A6)*

BLM Number: AMC: 361968,
Mine/Property Name: Coyote #7,
The location of the mine and property is in Section 28, Township 7 South, Range 12 East, Gila and Salt River Meridian, Pinal County, Arizona.

TO HAVE AND HOLD the same, together with all and singular the appurtenances thereunto, of all interest, equity, and claim whatsoever the First Party may have, either in law or equity, for the proper use, benefit, and behalf of the Second Party forever.

IN WITNESS WHEREOF, The said First party has signed and sealed these presents the day and year first above written. Signed, sealed and delivered in presence of:

Michael Kam Ramer
Signature of authorized Agent/Representative/Officer/Trustee, and Title

The foregoing instrument was acknowledged before me this 8th day of, September 2006 by the person(s) known to me as the person(s) described in and who executed the forgoing instrument and Acknowledged before me that he/she/they executed the same.

Witness my hand and official seal

Christine Holmes-Jones
Notary Public

2/14/07
Expiration Date

CHRISTINE ELAINE HOLMES-JONES
Commission # 1400664
Notary Public - California
Los Angeles County
My Comm. Expires Feb 14, 2007

ENTERED INTO COMPUTER
4/05/07 ab

1/5C

Mike Ramer
400 East 1st Street
#127
Douglas, AZ 85607

RECEIVED FOR OFFICIAL

RECEIVED
B.L.M. AZ STATE OFFICE
2006 DEC 29 P 2:29
PHOENIX, ARIZONA

OFFICIAL RECORDS OF
PINAL COUNTY RECORDER
LAURA DEAN-LYTLE

DATE/TIME: 12/27/06 1627
FEE: $13.00
PAGES: 1
FEE NUMBER: 2006-176500

~~~ QUIT-CLAIM DEED ~~~

THIS QUIT-CLAIM DEED, Executed this 8th day of September 2006, by the First Party, North West Services Organization LLC, Mike Ramer whose office address is C/o 2229 NE Burnside Suite #134, Gresham Oregon 97030, to the Second Party, Minera Pavo Real, LLC, Mike Ramer whose office address is C/o 400 East 1st Street #127, Douglas Arizona 85607.

WITNESSETH, That the said first party, for and in good consideration and for the sum of one hundred dollar(s) ($100.00) paid by the said second party, the receipt whereof is hereby acknowledged, does hereby remise, release, and quitclaim unto the said second party forever, all the right, all locatable right, title, interest, and claim, warranted to be without cloud, defect, lien or levy, which the said first party has in and to the following described mine(s), mining claim(s), parcel(s) of land, situate, and improvements, laying and being in the County of Pinal, State of Arizona to wit:

The legal description of the subject property is: *(TAX EXEMPT A6)*

BLM Number: AMC: 361969,
Mine/Property Name: Coyote #8,
The location of the mine and property is in Section 28, Township 7 South, Range 12 East, Gila and Salt River Meridian, Pinal County, Arizona.

TO HAVE AND HOLD the same, together with all and singular the appurtenances thereunto, of all interest, equity, and claim whatsoever the First Party may have, either in law or equity, for the proper use, benefit, and behalf of the Second Party forever.

IN WITNESS WHEREOF, The said First party has signed and sealed these presents the day and year first above written. Signed, sealed and delivered in presence of:

Michael Ramer Owner
Signature of authorized Agent/Representative/Officer/Trustee, and Title

The foregoing instrument was acknowledged before me this 8th day of, September 2006 by the person(s) known to me as the person(s) described in and who executed the forgoing instrument and Acknowledged before me that he/she/they executed the same.

Witness my hand and official seal

Christine Holmes-Jones
Notary Public

2/14/07
Expiration Date

CHRISTINE ELAINE HOLMES-JONES
Commission # 1400664
Notary Public - California
Los Angeles County
My Comm. Expires Feb 14, 2007

ENTERED INTO COMPUTER
4/5/07 AB

(1)

Mike Ramer
400 East 1st Street
#127
Douglas, AZ 85607

RECEIVED
B.L.M. AZ STATE OFFICE
2006 DEC 29
PHOENIX, ARIZONA

RESERVED FOR OFFICIAL

OFFICIAL RECORDS OF
PINAL COUNTY RECORDER
LAURA DEAN-LYTLE

DATE/TIME: 12/27/06 1627
FEE: $13.00
PAGES: 1
FEE NUMBER: 2006-176501

~~~ QUIT-CLAIM DEED ~~~

THIS QUIT-CLAIM DEED, Executed this 8th day of September 2006, by the First Party, North West Services Organization LLC, Mike Ramer whose office address is C/o 2229 NE Burnside Suite #134, Gresham Oregon 97030, to the Second Party, ESTRELLA De La COSTA, LLC, Mike Ramer whose office address is C/o 400 East 1st Street #127, Douglas Arizona 85607.

WITNESSETH, That the said first party, for and in good consideration and for the sum of one hundred dollar(s) ($100.00) paid by the said second party, the receipt whereof is hereby acknowledged, does hereby remise, release, and quitclaim unto the said second party forever, all the right, all locatable right, title, interest, and claim, warranted to be without cloud, defect, lien or levy, which the said first party has in and to the following described mine(s), mining claim(s), parcel(s) of land, situate, and improvements, laying and being in the County of Pinal, State of Arizona to wit:

The legal description of the subject property is: *(TAX EXEMPT A6)*
BLM Number: AMC: 361971,
Mine/Property Name: Coyote #18,
The location of the mine and property is in Section 33, Township 7 South, Range 12 East, Gila and Salt River Meridian, Pinal County, Arizona.

TO HAVE AND HOLD the same, together with all and singular the appurtenances thereunto, of all interest, equity, and claim whatsoever the First Party may have, either in law or equity, for the proper use, benefit, and behalf of the Second Party forever.

IN WITNESS WHEREOF, The said First party has signed and sealed these presents the day and year first above written. Signed, sealed and delivered in presence of:

Michael Ramer Owner
Signature of authorized Agent/Representative/Officer/Trustee, and Title

The foregoing instrument was acknowledged before me this 8th day of, September 2006 by the person(s) known to me as the person(s) described in and who executed the forgoing instrument and Acknowledged before me that he/she/they executed the same.

Witness my hand and official seal

Christine Holmes-Jones
Notary Public

2/14/07
Expiration Date

CHRISTINE ELAINE HOLMES-JONES
Commission # 1400664
Notary Public - California
Los Angeles County
My Comm. Expires Feb 14, 2007

ENTERED INTO COMPUTER
4/5/07 AB

1/5

(1)

Mike Ramer
400 East 1st Street
#127
Douglas, AZ 85607

RESERVED FOR OFFICE

RECEIVED
B.L.M. AZ STATE OFFICE
2006 DEC 29 P 2:29
PHOENIX, ARIZONA

OFFICIAL RECORDS OF
PINAL COUNTY RECORDER
LAURA DEAN-LYTLE

DATE/TIME: 12/27/06 1627
FEE: $13.00
PAGES: 1
FEE NUMBER: 2006-176496

~~~ QUIT-CLAIM DEED ~~~

THIS QUIT-CLAIM DEED, Executed this 8th day of September 2006, by the First Party, North West Services Organization LLC, Mike Ramer whose office address is C/o 2229 NE Burnside Suite #134, Gresham Oregon 97030, to the Second Party, MINERA ESTRELLA De La COSTA, LLC, Mike Ramer whose office address is C/o 400 East 1st Street #127, Douglas Arizona 85607.

WITNESSETH, That the said first party, for and in good consideration and for the sum of one hundred dollar(s) ($100.00) paid by the said second party, the receipt whereof is hereby acknowledged, does hereby remise, release, and quitclaim unto the said second party forever, all the right, all locatable right, title, interest, and claim, warranted to be without cloud, defect, lien or levy, which the said first party has in and to the following described mine(s), mining claim(s), parcel(s) of land, situate, and improvements, laying and being in the County of Pinal, State of Arizona to wit:

The legal description of the subject property is: *(TAX EXEMPT A6)*

BLM Number: AMC: 361972,
Mine/Property Name: Coyote #19,
The location of the mine and property is in Section 33, Township 7 South, Range 12 East, Gila and Salt River Meridian, Pinal County, Arizona.

TO HAVE AND HOLD the same, together with all and singular the appurtenances thereunto, of all interest, equity, and claim whatsoever the First Party may have, either in law or equity, for the proper use, benefit, and behalf of the Second Party forever.

IN WITNESS WHEREOF, The said First party has signed and sealed these presents the day and year first above written. Signed, sealed and delivered in presence of:

Michael Ramer Owner
Signature of authorized Agent/Representative/Officer/Trustee, and Title

The foregoing instrument was acknowledged before me this 8th day of, September, 2006 by the person(s) known to me as the person(s) described in and who executed the forgoing instrument and Acknowledged before me that he/she/they executed the same.

Witness my hand and official seal

Christine Holmes-Jones 2/14/07
Notary Public Expiration Date

CHRISTINE ELAINE HOLMES-JONES
Commission # 1400664
Notary Public - California
Los Angeles County
My Comm. Expires Feb 14, 2007

ENTERED INTO COMPUTER
4/5/07 QB

1/5C

(2) R

Mike Ramer
400 East 1st Street
#127
Douglas, AZ 85607

RESERVED FOR OFFICIAL

RECEIVED
B.L.M. AZ STATE OFFICE
2006 DEC 29 P
PHOENIX, ARIZONA

OFFICIAL RECORDS OF
PINAL COUNTY RECORDER
LAURA DEAN-LYTLE

DATE/TIME: 12/27/06 1627
FEE: $13.00
PAGES: 2
FEE NUMBER: 2006-176495

~~~ QUIT-CLAIM DEED ~~~

THIS QUIT-CLAIM DEED, Executed this 8th day of September 2006, by the First Party, North West Services Organization LLC, Mike Ramer whose office address is C/o 2229 NE Burnside Suite #134, Gresham Oregon 97030, to the Second Party, INVESTORS BENCHMARK, LLC, Mike Ramer whose office address is C/o 400 East 1st Street #127, Douglas Arizona 85607

WITNESSETH, That the said first party, for and in good consideration and for the sum of one hundred dollar(s) ($100.00) paid by the said second party, the receipt whereof is hereby acknowledged, does hereby remise, release, and quitclaim unto the said second party forever, all the right, all locatable right, title, interest, and claim, warranted to be without cloud, defect, lien or levy, which the said first party has in and to the following described mine(s), mining claim(s), parcel(s) of land, situate, and improvements, laying and being in the County of Pinal, State of Arizona to wit:

The legal description of the subject property is: *(TAX EXEMPT A6)*

BLM Number: AMC: 361973,
Mine/Property Name: Coyote #20,
The location of the mine and property is in Section 33, Township 7 South, Range 12 East, Gila and Salt River Meridian, Pinal County, Arizona.

TO HAVE AND HOLD the same, together with all and singular the appurtenances thereunto, of all interest, equity, and claim whatsoever the First Party may have, either in law or equity, for the proper use, benefit, and behalf of the Second Party forever.

IN WITNESS WHEREOF, The said First party has signed and sealed these presents the day and year first above written. Signed, sealed and delivered in presence of:

Signature of authorized Agent/Representative/Officer/Trustee, and Title

The foregoing instrument was acknowledged before me this 8th day of, September 2006 by the person(s) known to me as the person(s) described in and who executed the forgoing instrument and Acknowledged before me that he/she/they executed the same.

Witness my hand and official seal

Notary Public

2/14/07
Expiration Date

CHRISTINE ELAINE HOLMES-JONES
Commission # 1400664
Notary Public - California
Los Angeles County
My Comm. Expires Feb 14, 200

ENTERED INTO COMPUTER
4/5/07 AB

United States Department of the Interior
Bureau of Land Management
BUSINESS & SUPPORT SVCS DIV
ONE N CENTRAL AVE SUITE 800
PHOENIX, AZ 85004 -4427
Phone: (602) 417-9200

Receipt

No: 1417036

Transaction #: 1464055
Date of Transaction: 12/29/2006

CUSTOMER:	MIKE RAMER 400 E 1ST ST #127 DOUGLAS,AZ 85607

LINE #	QTY	DESCRIPTION	REMARKS	UNIT PRICE	TOTAL
1	1.00	LOCATABLE MINERALS / MINING CLAIMS-NOT NEW-UNADJUD,ONE AUTH NO. ONLY / MINING CLAIM MONEY RECEIVED (455) **CASES:** AMC361973/$70.00	TRF (7)	- n/a -	70.00
				TOTAL:	**$70.00**

PAYMENT INFORMATION				
1	AMOUNT:	$70.00	POSTMARKED:	N/A
	TYPE:	CASH	RECEIVED:	12/29/2006
	NAME:	RAMER, MIKE 400 E 1ST ST #127 DOUGLAS AZ 85607		

REMARKS

This receipt was generated by the automated BLM Collections and Billing System and is a paper representation of a portion of the official electronic record contained therein.

North W[redacted]t Services Orga[redacted]ation LLC

400 E. 1st Street Douglas AZ 85607
520-495-0954

To: Pinal, County Recorder,
Pinal, County Recorders Office,
Casa Granda Office,
820 East Cottonwood Lane, BLDG A,
Casa Granda, AZ 85222
Ph: (520) 866-7488

May 18, 2006

RE: Notice of Withdrawal of Quit Claim for Coyote #20, AMC #361973, due to Fraud.

Dear County Recorder;

I am writing to you regarding the Quit Claim Deed signed on February 20th 2006 for the Coyote #20 Claim, AMC# 361973 from **N.W.S.O. LLC** USA, to **Dorje LTD** in Canada. The BLM Stamp shows February 21st 2006 at 3:25PM. We were promised significant funding and funding contracts, which never materialized. This Quit Claim Deed was signed under fraudulent conditions and misleading circumstances, and there has been no good faith efforts made to make happen any of the funding or even a funding contract in relation to this Coyote property. The party also promised to return the Quit Claim copy as well but as of this date has not. We have retained the original.

Please consider this my formal request and demand not to process or record any transfers of interest in the Coyote#20, AMC# 361973 via this Fraudulently induced Quit Claim Deed of February 20th 2006 to Dorje LTD of Canada or one Richard D. Jackson of Canada or any other Agent of said same. Please find attached copies of the BLM and County records.

Sincerely,

Michael Lloyd Ramer

Managing Member
North West Services Organization LLC

RECEIVED
B.L.M. AZ STATE OFFICE
2006 DEC 29 P 2:29
PHOENIX, ARIZONA

ALL-PURPOSE ACKNOWLEDGMENT

Jurat

State of California)
) **ss.**
County of Los Angles)

Subscribed and sworn to at 3PM before me at this 18th day of, May, A.D. 2006,

before me, Christine Holmes Jones (Notary Public), 2-14-2007 (My Commission Expires), personally appeared

Mike Ramer

XX Personally known to me, _____ Proved to me on the basis of satisfactory evidence, to be the person(s) whose name(s) is/are subscribed to the within instrument and acknowledged to me that he/she/they executed the same in his/her/their authorized capacity(ies), and that by his/her/their signature(s) on the instrument the person(s), or the entity upon behalf of which the person(s) acted, executed the instrument.

WITNESS my hand and official seal.

Christine Holmes Jones
Signature of Notary Public

CHRISTINE ELAINE HOLMES-JONES
Commission # 1400664
Notary Public - California
Los Angeles County
My Comm. Expires Feb 14, 2007

FROM THE DESK OF MIKE RAMER

400 East First Street #127 – Douglas Arizona 85607
Ph: (503) 590-1567 – (520) 495-0954 – E-mail: potenint@iccom.com

To: Rod Ebert,
Bureau of Land Management,
Arizona State Office,
One North Central Avenue,
Phoenix, AZ 85004
PH: (602) 417-9397

May 10 2007

RECEIVED
BUREAU OF
LAND MANAGEMENT
2007 JUN -5 P 12:
ARIZONA
STATE OFFICE

RE: Notice to correct clerical errors for Coyote's 17, 18, 19, and 20 pursuant these County Fee Numbers: 2005-180755 Affidavit of Annual Work, 2006-177677 Affidavit of Annual Work, 2005-156046 Quit Claim Deed for Coyote 17 to Mike Ramer & Investors Benchmark Corporation AMC Number 361970, 2006-176501 Quit Claim Deed for Coyote 18 to Mike Ramer & ESTRELLA De La COSTA, LLC AMC Number 361971, 2006-176496 Quit Claim Deed for Coyote 19 to Mike Ramer & MINERA ESTRELLA De La COSTA, LLC AMC Number 361972, 2006-176495 Quit Claim Deed for Coyote 20 to Mike Ramer & Investors Benchmark LLC AMC Number 361973.

Dear Rod,

I am writing this notice after having a conversation with you and in that conversation I was advises to write this Notice for correction and that you would stamp and file it with these documents along with copies of the county filings I made. Please mail to the above address the final and stamped recording of these documents.

(1) Please be advised that on 12-27-05 I filed a document with the County fee number 2005-180755 Affidavit of Annual Work with a BLM Date Stamp dated 12-20-2005. This document has a clerical error in the table column labeled **SEC** and line numbers 5, 6, 7, and 8. The entries show the number 33 for the Section number, the true and correct Section number should be the number **34**. Please Note and implement this correction ASAP.

(2) Please be advised that on 12-29-06 I filed a document with the County fee number 2006-177677 Affidavit of Annual Work with a BLM Date Stamp dated 12-29-2006. This document has a clerical error in the table column labeled **SEC** and line numbers 5, 6, 7, and 8. The entries show the number 33 for the Section number, the true and correct Section number should be the number **34**. Please Note and implement this correction ASAP.

(3) Please be advised that on 11-10-05 I filed a document with the County fee number 2005-156046 Quit Claim Deed for Coyote 17 to Mike Ramer & Investors Benchmark Corporation AMC Number 361970 with a BLM Date Stamp dated 11-15-2005. This document has a clerical error in the legal description indicating Section 33; the true and correct Section number should be **Section 34**. Please Note and implement this correction ASAP.

(4) Please be advised that on 12-27-06 I filed a document with the County fee number 2006-176501 Quit Claim Deed for Coyote 18 to Mike Ramer & ESTRELLA De La COSTA, LLC AMC Number 361971 with a BLM Date Stamp dated 12-29-2006. This document has a clerical error in the legal description indicating Section 33; the true and correct Section number should be **Section 34**. Please Note and implement this correction ASAP.

(5) Please be advised that on 12-27-06 I filed a document with the County fee number 2006-176496 Quit Claim Deed for Coyote 19 to Mike Ramer & MINERA ESTRELLA De La COSTA, LLC AMC

Number 361972 with a B[illegible] Date Stamp dated 12-29-2006. Thi[illegible]cument has a clerical error in the legal description indicating Section 33; the true and correct Section number should be **Section 34**. Please Note and implement this correction ASAP.

(6) Please be advised that on 12-27-06 I filed a document with the County fee number 2006-176495 Quit Claim Deed for Coyote 20 to Mike Ramer & Investors Benchmark LLC AMC Number 361973 with a BLM Date Stamp dated 12-29-2006. This document has a clerical error in the legal description indicating Section 33; the true and correct Section number should be **Section 34**. Please Note and implement this correction ASAP.

Rod, please note that these errors are clerical in nature however these corrections are important to help us maintain a correct and accurate record. Please find attached copies of the original documents described herein along with copies of the County filing as we discussed.

I hereby attest by my notarized signature that I am the originating entity of all these documents, and that I am the Managing Authority or Managing Member in all cases. I further state that I have and control all Powers of Attorney, Assignment of rights, and have full legal and lawful control for and of the properties described herein.

Sincerely,

Mike Ramer Managing Member or Managing Authority for;

North west Services Organization, LLC
Investors Benchmark Corporation
ESTRELLA De La COSTA, LLC
MINERA ESTRELLA De La COSTA, LLC
Investors Benchmark, LLC

RECEIVED
BUREAU OF
LAND MANAGEMENT
2007 JUN -5 P 12:44
ARIZONA
STATE OFFICE
PHOENIX, ARIZONA

ALL-PURPOSE ACKNOWLEDGMENT

Jurat

State of Arizona)
) **ss.**
County of Cochise)

Subscribed and sworn to at Douglas Az before me at this 30 day of, May, A.D. 2007,
before me, Rosario R. Lara (Notary Public), 4-30-2009 (My Commission Expires), personally appeared
Mike Ramer
(Name(s) of Signer(s))

_____ Personally known to me, X Proved to me on the basis of satisfactory evidence, to be the person(s) whose name(s) is/are subscribed to the within instrument and acknowledged to me that he/she/they executed the same in his/her/their authorized capacity(ies), and that by his/her/their signature(s) on the instrument the person(s), or the entity upon behalf of which the person(s) acted, executed the instrument.

WITNESS my hand and official seal.

Rosario R. Lara
Signature of Notary Public

ROSARIO R. LARA
NOTARY PUBLIC - ARIZONA
COCHISE COUNTY
My Commission Expires
April 30, 2009

When recorded mail to:
MIKE RAMER
400 1ST ST #127
DOUGLAS AZ 85607

OFFICIAL RECORDS OF
PINAL COUNTY RECORDER
LAURA DEAN-LYTLE

DATE/TIME: 05/29/07 1435
FEE: $28.00
PAGES: 3
FEE NUMBER: 2007-062787

(The above space reserved for recording information)

AFFIDAVIT OF CORRECTION

DOCUMENT TITLE

RECEIVED
BUREAU OF
LAND MANAGEMENT
2001 JUN -5 P 12:44
ARIZONA
STATE OFFICE

DO NOT DISCARD THIS PAGE. THIS COVER PAGE IS RECORDED AS PART OF YOUR DOCUMENT. THE CERTIFICATE OF RECORDATION WITH THE FEE NUMBER IN THE UPPER RIGHT CORNER IS THE PERMANENT REFERENCE NUMBER OF THIS DOCUMENT IN THE PINAL COUNTY RECORDER'S OFFICE.

Form RE-49

Hi Rod,

Please find Attached the letter or Notice of Corrections, I have filed with the County and have Sent the Original filings along With the Notice or affidavit of Correction to you for Recording and Stamping By the BLM. Please Stamp and Record these Documents as was Discussed With you By Phone. Please Send these Originals Back after they have Been processed & Stamped to 400 East First Street #127 Douglas Arizona 85607. If you have any Questions please feel free to Call me at 520-495-0954 or 503-590-1567 or Email me at potenint@iccom.com.

Thank you for your help

Sincerely

Mike Ram

P.S. If I Need to make any Corrections, Please Notify me ASAP. Thank you.

Mike

RECEIVED
BUREAU OF
LAND MANAGEMENT
2001 JUN -5 P 12:43
ARIZONA
STATE OFFICE
PHOENIX, ARIZONA

FROM THE DESK OF MIKE RAMER

400 East First Street #127 – Douglas Arizona 85607
Ph: (503) 590-1567 – (520) 495-0954 – E-mail: potenint@iccom.com

To: Pinal, County Recorder,
Pinal, County Recorders Office,
Casa Granda Office,
820 East Cottonwood Lane, BLDG A,
Casa Granda, AZ 85222
PH: (520) 866-7488

May10 2007

RECEIVED
BUREAU OF LAND MANAGEMENT
2007 JUN -5 P
ARIZONA STATE OFFICE
PHOENIX, ARIZ.

RE: Notice to correct clerical errors for Coyote's 17, 18, 19, and 20 pursuant these Fee Numbers: 2005-180755 Affidavit of Annual Work, 2006-177677 Affidavit of Annual Work, 2005-156046 Quit Claim Deed for Coyote 17 to Mike Ramer & Investors Benchmark Corporation AMC Number 361970, 2006-176501 Quit Claim Deed for Coyote 18 to Mike Ramer & ESTRELLA De La COSTA, LLC AMC Number 361971, 2006-176496 Quit Claim Deed for Coyote 19 to Mike Ramer & MINERA ESTRELLA De La COSTA, LLC AMC Number 361972, 2006-176495 Quit Claim Deed for Coyote 20 to Mike Ramer & Investors Benchmark LLC AMC Number 361973.

Dear Recorder,

I am writing this notice after having a conversation with your office and in that conversation I was advises to write this Notice for correction and that you would stamp and file it with these documents.

(1) Please be advised that on 12-27-05 I filed a document with the fee number 2005-180755 Affidavit of Annual Work with a BLM Date Stamp dated 12-20-2005. This document has a clerical error in the table column labeled **SEC** and line numbers 5, 6, 7, and 8. The entries show the number 33 for the Section number, the true and correct Section number should be the number **34**. Please Note and implement this correction ASAP.

(2) Please be advised that on 12-29-06 I filed a document with the fee number 2006-177677 Affidavit of Annual Work with a BLM Date Stamp dated 12-29-2006. This document has a clerical error in the table column labeled **SEC** and line numbers 5, 6, 7, and 8. The entries show the number 33 for the Section number, the true and correct Section number should be the number **34**. Please Note and implement this correction ASAP.

(3) Please be advised that on 11-10-05 I filed a document with the fee number 2005-156046 Quit Claim Deed for Coyote 17 to Mike Ramer & Investors Benchmark Corporation AMC Number 361970 with a BLM Date Stamp dated 11-15-2005. This document has a clerical error in the legal description indicating Section 33; the true and correct Section number should be **Section 34**. Please Note and implement this correction ASAP.

(4) Please be advised that on 12-27-06 I filed a document with the fee number 2006-176501 Quit Claim Deed for Coyote 18 to Mike Ramer & ESTRELLA De La COSTA, LLC AMC Number 361971 with a BLM Date Stamp dated 12-29-2006. This document has a clerical error in the legal description indicating Section 33; the true and correct Section number should be **Section 34**. Please Note and implement this correction ASAP.

(5) Please be advised that on 12-27-06 I filed a document with the fee number 2006-176496 Quit Claim Deed for Coyote 19 to Mike Ramer & MINERA ESTRELLA De La COSTA, LLC AMC Number

361972 with a BLM Date Stamp dated 12-29-2006. This document has a clerical error in the legal description indicating Section 33; the true and correct Section number should be **Section 34**. Please Note and implement this correction ASAP.

(6) Please be advised that on 12-27-06 I filed a document with the fee number 2006-176495 Quit Claim Deed for Coyote 20 to Mike Ramer & Investors Benchmark LLC AMC Number 361973 with a BLM Date Stamp dated 12-29-2006. This document has a clerical error in the legal description indicating Section 33; the true and correct Section number should be **Section 34**. Please Note and implement this correction ASAP.

Please note that these errors are clerical in nature however these corrections are important to help us maintain a correct and accurate record. Please find attached copies of the original documents described herein.

I hereby attest by my notarized signature that I am the originating entity of all these documents, and that I am the Managing Authority or Managing Member in all cases. I further state that I have and control all Powers of Attorney, Assignment of rights, and have full legal and lawful control for and of the properties described herein.

Sincerely,

Mike Ramer Managing Member or Managing Authority for;

North west Services Organization, LLC
Investors Benchmark Corporation
ESTRELLA De La COSTA, LLC
MINERA ESTRELLA De La COSTA, LLC
Investors Benchmark, LLC

RECEIVED
BUREAU OF
LAND MANAGEMENT
2007 JUN -5 P 12:44
ARIZONA
STATE OFFICE
PHOENIX, ARIZONA

ALL-PURPOSE ACKNOWLEDGMENT

Jurat

State of Arizona)
) **ss.**
County of Cochise)

Subscribed and sworn to at Douglas Az before me at this 30 day of, May, A.D. 2007,
before me, Rosario Lara (Notary Public), 4-30-2009 (My Commission Expires), personally appeared
Mike Ramer (Name(s) of Signer(s))

_____ Personally known to me, X Proved to me on the basis of satisfactory evidence, to be the person(s) whose name(s) is/are subscribed to the within instrument and acknowledged to me that he/she/they executed the same in his/her/their authorized capacity(ies), and that by his/her/their signature(s) on the instrument the person(s), or the entity upon behalf of which the person(s) acted, executed the instrument.

ROSARIO R. LARA
NOTARY PUBLIC - ARIZONA
COCHISE COUNTY
My Commission Expires
April 30, 2009

WITNESS my hand and official seal.

Rosario R. Lara
Signature of Notary Public

When Recorded Return Document to:

c/o mike Ramer
2311 East 10th Street
Douglas AZ 85607

☐ Check here is this is a change of address.

Telephone: 520 805 4452

E-mail address: potenint@iccom.com

COPY

OFFICIAL RECORDS OF
PINAL COUNTY RECORDER
LAURA DEAN-LYTLE

DATE/TIME: 12/27/05 1335
FEE: $18.00
PAGES: 2
FEE NUMBER: 2005-180755

AFFIDAVIT OF PERFORMANCE OF ANNUAL WORK

BLM Date Stamp

RECEIVED
B.L.M. AZ STATE OFFICE
2005 DEC 20 A 8:43
PHOENIX, ARIZONA

1. State of Arizona, County of Pinal ss:
2. I (Name) Mike Ramer
3. Reside at (Address) 2311 East 10th Street

City Douglas County Cochise

State AZ Zip 85607 being duly sworn, depose and say that I am a citizen of the United States, more than eighteen years of age, and that all of the facts set forth in this affidavit, subject to the provisions and penalties of 18 U.S.C. 1001 pertaining to the filing of false, fictitious, or fraudulent statements with the United States, are true and correct according to the best of my knowledge, information and belief..

4. Owner's name and address (If not shown in Items 1-3 above). Mike Ramer and North West Services Organization LLC

5. That I am personally acquainted with the mining claim(s). The work and improvements were made by and at the expense of the owner(s) of said claim(s). Said contiguous group of claims, listed on this document, are situated in the Black Mountain (optional) Mining District; Pinal County, Arizona.

Line No.	AMC NUMBER	CLAIM/SITE NAME	COUNTY RECORDER DATA (If available)	TWP	RNG	SEC
1	361966	Coyote #5	2004-051455	7 south	12 East	28
2	361967	" #6	" - " 56	"	12 East	28
3	361968	" #7	" - " 57	"	"	28
4	361969	" #8	" - " 58	"	"	28
5	361970	" #9	" - " 59	"	"	33
6	361971	" #10	" - " 60	"	"	33

2005 JUN -5 P 12:44
RECEIVED
BUREAU OF
LAND MANAGEMENT

BLM Date Stamp

RECEIVED
B.L.M. AZ STATE OFFICE
2005 DEC 20 A 8:43
PHOENIX, ARIZONA

7	36/972	Coyote #19	2004-051461	7 South 12 east		33
8	36/973	" #20	" - " 62	"	"	33
9	/	/	/	/	/	/
10	/	/	/	/	/	/

6. That between the dates starting at 12 o'clock noon on September 1, 20 04 and ending at 12 o'clock noon on September 1, 20 05 at least $ 2,000.00 dollars worth of work and improvements were done and performed upon said claim(s) or upon one or more of a contiguous group of claims for the benefit of all, wholly or partly outside of a contiguous group of claims for the benefit of all, not including the location work.

7. That the following persons were employed to perform the work and improvements described herein: Travis Luedke Mike Ramer, Sivonn Vorng, Richard Burris, Moni Sothun

8. That the work and improvements performed were: Repair Washouts on Road, Filling holes on Roads, Removed Fallen trees, Cleared Overgrowth, hauled Big Rocks Away, Picked up Trash, and hauled over Growth Away

9. Dated: 12-15-05 Signature: Mike Ramer

SUBSCRIBED AND SWORN TO before me, a Notary Public, this 15th day of December 20 05

By: Mike Ramer

Notary Public Rosa Zozaya

My Commission Expires 9-4-2007

"OFFICIAL SEAL"
Rosa I. Zozaya
Notary Public-Arizona
Cochise County
My Commission Expires 9/4/2007

Bureau of Land Management
Arizona State Office
www.az.blm.gov

No. of Claims: 8 x ~~$5~~ 10 = 80.00
Check No.: 00093 Init. MC
Receipt No.: 1204820
For BLM Use Only

This form is available from the **Arizona Department of Mines & Mineral R**

(1)

When Recorded Return Document to:
C/o Mike Ramer
400 East First Street
#127
Douglas Arizona 85607

☐ Check here is this is a change of address.

Telephone: 520-495-0954

E-mail address: potenint@dakcom.com

OFFICIAL RECORDS OF
PINAL COUNTY RECORDER
LAURA DEAN-LYTLE

DATE/TIME: 12/29/06 1250
FEE: $18.00
PAGES: 2
FEE NUMBER: 2006-177677

Copy

AFFIDAVIT OF PERFORMANCE OF ANNUAL WORK

BLM Date Stamp
RECEIVED
B.L.M. AZ STATE OFFICE
2006 DEC 29 P 2:28
PHOENIX, ARIZONA

1. State of Arizona, County of Pinal ss:
2. I (Name) Mike Ramer
3. Reside at (Address) 2335 East 11th Street
City Douglas County Cochise
State AZ Zip 85607 being duly sworn, depose and say that I am a citizen of the United States, more than eighteen years of age, and that all of the facts set forth in this affidavit, subject to the provisions and penalties of 18 U.S.C. 1001 pertaining to the filing of false, fictitious, or fraudulent statements with the United States, are true and correct according to the best of my knowledge, information and belief.
4. Owner's name and address (If not shown in Items 1-3 above). Mike Ramer And N.W.S.O. LLC

5. That I am personally acquainted with the mining claim(s). The work and improvements were made by and at the expense of the owner(s) of said claim(s). Said contiguous group of claims, listed on this document, are situated in the Black Moutain (optional) Mining District; Pinal County, Arizona.

Line No.	AMC NUMBER	CLAIM/SITE NAME	COUNTY RECORDER DATA (If available)	TWP	RNG	SEC
1	361966	Coyote # 5	2004-051455	7 south	12 East	28
2	361967	Coyote # 6	2004-051456	7 south	"	28
3	361968	Coyote # 7	2004-051457	"	"	28
4	361969	Coyote # 8	2004-051458	"	"	28
5	361970	Coyote # 17	2004-051459	"	"	33
6	361971	Coyote # 18	2004-051460	"	"	33

RECEIVED
BUREAU OF
LAND MANAGEMENT
2007 JUN -5 P 12:44

Form: MCF108
Revised Jan. 2006

4/60

AFFIDAVIT OF PERFORMANCE OF ANNUAL WORK – page 2

BLM
Date
Stamp

RECEIVED
B.L.M. AZ STATE OFFICE
2006 DEC 29 P 2:28
PHOENIX, ARIZONA

7	361972	Coyote # 19	2004-051461	7 south	12 East	33
8	361973	Coyote # 20	2004-051462	"	"	33
9						
10						

6. That between the dates starting at 12 o'clock noon on September 1, 20 05 and ending at 12 o'clock noon on September 1, 20 06 at least $ 2,200.00 dollars worth of work and improvements were done and performed upon said claim(s) or upon one or more of a contiguous group of claims for the benefit of all, wholly or partly outside of a contiguous group of claims for the benefit of all, not including the location work.

7. That the following persons were employed to perform the work and improvements described herein: Mike Ramer Travis Luedke, Moni Sothun, Sivonn Yoring, Dennis Davidson, Richard Burts

8. That the work and improvements performed were: Cleaned up debri, Removed trash, Repaired damage made By motorize Reg. Veh, Pruned Overgrowth, Repaired Road in Several locations, Filled in Large washouts and built Flood Barriers

9. Dated: 12/28/06 Signature: [signature]

SUBSCRIBED AND SWORN TO before me, a Notary Public, this 28th day of December 20 06

By: MICHAEL LLOYD RAMER

Notary Public Pablet L. Escalante

My Commission Expires July 20, 2008

OFFICIAL SEAL
PABLET L. ESCALANTE
NOTARY PUBLIC - State of Arizona
COCHISE COUNTY
My Comm. Expires July 20, 2008

Bureau of Land Management
Arizona State Office
www.az.blm.gov

No. of Claims: 8 x $10 = 80.00
Check No.: CASH Init. SC
Receipt No.: 1417021
For BLM Use Only

Form: MCF108
Revised Jan. 2006
Page 2 of 2

This form is available from the **Arizona Department of Mines & Mineral Resources** and may be reproduced.

RECEIVED
B.L.M. AZ STATE OFFICE
2005 NOV 15 A 11:40
PHOENIX, ARIZONA

OFFICIAL RECORDS OF
PINAL COUNTY RECORDER
LAURA DEAN-LYTLE

DATE/TIME: 11/10/05 1527
FEE: $13.00
PAGES: 1
FEE NUMBER: 2005-156046

COPY

~~~ QUIT-CLAIM DEED ~~~

THIS QUIT-CLAIM DEED, Executed this 8th day of November 2005, by the First Party, North West Services Organization, LLC., Mike Ramer whose office address is c/o 2229 NE Burnside Suite # 134, Gresham Oregon 97030, to the Second Party, Investors Benchmark Corporation, Mike Ramer whose office address is c/o 2311 East 10th Street, Douglas Arizona 85607.

WITNESSETH, That the said first party, for and in good consideration and for the sum of one hundred dollar(s) ($100.00) paid by the said second party, the receipt whereof is hereby acknowledged, does hereby remise, release, and quitclaim unto the said second party forever, all the right, title, interest, and claim, warranted to be without cloud, defect, lien or levy, which the said first party has in and to the following described mine(s), mining claim(s), parcel(s) of land, situate, and improvements, laying and being in the County of Pinal, State of Arizona to wit:

The legal description of the subject property is:
BLM Number: AMC: 361970, EXEMPT A6
Mine/Property Name: Coyote #17,
The location of the mine and property is in section 33, Township 7 South, Range 12 East, Gila and Salt River Meridian, Pinal County, Arizona.

TO HAVE AND HOLD the same, together with all and singular the appurtenances thereunto, of all interest, equity, and claim whatsoever the First Party may have, either in law or equity, for the proper use, benefit, and behalf of the Second Party forever.

IN WITNESS WHEREOF, The said First party has signed and sealed these presents the day and year first above written. Signed, sealed and delivered in presence of:

Signature of authorized Agent/Representative/Officer/Trustee, and Title

RECEIVED
BUREAU OF
LAND MANAGEMENT
2006 JUN -5 P 12:41
ARIZONA
STATE OFFICE
PHOENIX, ARIZONA

The foregoing instrument was acknowledged before me this 4th day of November, 2005 by the person(s) known to me as the person(s) described in and who executed the forgoing instrument and Acknowledged before me that he/she/they executed the same.

Witness my hand and official seal

Notary Public Arizona

4-4-2007
Expiration Date

"OFFICIAL SEAL"
Zozaya
Notary Public-Arizona
Cochise County
My Commission Expires 9/4/2007

EZ Print Computer Forms | Quit Claim Deed | Short Form QCD-9110-C

Mike Ramer
400 East 1st street
127
Douglas, AR 85607

RECEIVED
B.L.M. AZ STATE OFFICE
2006 DEC 29 P 2:29
PHOENIX, ARIZONA

RESERVED FOR OFFICIAL

OFFICIAL RECORDS OF
PINAL COUNTY RECORDER
LAURA DEAN-LYTLE

DATE/TIME: 12/27/06 1627
FEE: $13.00
PAGES: 1
FEE NUMBER: 2006-176501

COPY

~~~ QUIT-CLAIM DEED ~~~

THIS QUIT-CLAIM DEED, Executed this 8th day of September 2006, by the First Party, North West Services Organization LLC, Mike Ramer whose office address is C/o 2229 NE Burnside Suite #134, Gresham Oregon 97030, to the Second Party, ESTRELLA De La COSTA, LLC, Mike Ramer whose office address is C/o 400 East 1st Street #127, Douglas Arizona 85607.

WITNESSETH, That the said first party, for and in good consideration and for the sum of one hundred dollar(s) ($100.00) paid by the said second party, the receipt whereof is hereby acknowledged, does hereby remise, release, and quitclaim unto the said second party forever, all the right, all locatable right, title, interest, and claim, warranted to be without cloud, defect, lien or levy, which the said first party has in and to the following described mine(s), mining claim(s), parcel(s) of land, situate, and improvements, laying and being in the County of Pinal, State of Arizona to wit:

The legal description of the subject property is: (*TAX EXEMPT A6*)

BLM Number: AMC: 361971,
Mine/Property Name: Coyote #18,
The location of the mine and property is in Section 33, Township 7 South, Range 12 East, Gila and Salt River Meridian, Pinal County, Arizona.

TO HAVE AND HOLD the same, together with all and singular the appurtenances thereunto, of all interest, equity, and claim whatsoever the First Party may have, either in law or equity, for the proper use, benefit, and behalf of the Second Party forever.

IN WITNESS WHEREOF, The said First party has signed and sealed these presents the day and year first above written. Signed, sealed and delivered in presence of:

RECEIVED
BUREAU OF
LAND MANAGEMENT
2006 JUN -5 P 12:44
ARIZONA STATE OFFICE
PHOENIX, ARIZONA

Michael Ramer Owner
Signature of authorized Agent/Representative/Officer/Trustee, and Title

The foregoing instrument was acknowledged before me this 8th day of, September 2006 by the person(s) known to me as the person(s) described in and who executed the forgoing instrument and Acknowledged before me that he/she/they executed the same.

Witness my hand and official seal

Christine Holmes-Jones
Notary Public

2/14/07
Expiration Date

CHRISTINE ELAINE HOLMES-JONES
Commission # 1400664
Notary Public - California
Los Angeles County
My Comm. Expires Feb 14, 2007

(1)

Mike Ramer
400 East 1st Street
#127
Douglas, AZ 85607

RECEIVED FOR RECORD
B.L.M. AZ STATE OFFICE
2006 DEC 29 P 2:29
PHOENIX, ARIZONA

OFFICIAL RECORDS OF
PINAL COUNTY RECORDER
LAURA DEAN-LYTLE

DATE/TIME: 12/27/06 1627
FEE: $13.00
PAGES: 1
FEE NUMBER: 2006-176496

Copy

~~~ QUIT-CLAIM DEED ~~~

THIS QUIT-CLAIM DEED, Executed this 8th day of September 2006, by the First Party, North West Services Organization LLC, Mike Ramer whose office address is C/o 2229 NE Burnside Suite #134, Gresham Oregon 97030, to the Second Party, MINERA ESTRELLA De La COSTA, LLC, Mike Ramer whose office address is C/o 400 East 1st Street #127, Douglas Arizona 85607.

WITNESSETH, That the said first party, for and in good consideration and for the sum of one hundred dollar(s) ($100.00) paid by the said second party, the receipt whereof is hereby acknowledged, does hereby remise, release, and quitclaim unto the said second party forever, all the right, all locatable right, title, interest, and claim, warranted to be without cloud, defect, lien or levy, which the said first party has in and to the following described mine(s), mining claim(s), parcel(s) of land, situate, and improvements, laying and being in the County of Pinal, State of Arizona to wit:

The legal description of the subject property is: *(TAX EXEMPT A6)*
BLM Number: AMC: 361972,
Mine/Property Name: Coyote #19,
The location of the mine and property is in Section 33, Township 7 South, Range 12 East, Gila and Salt River Meridian, Pinal County, Arizona.

TO HAVE AND HOLD the same, together with all and singular the appurtenances thereunto, of all interest, equity, and claim whatsoever the First Party may have, either in law or equity, for the proper use, benefit, and behalf of the Second Party forever.

IN WITNESS WHEREOF, The said First party has signed and sealed these presents the day and year first above written. Signed, sealed and delivered in presence of

RECEIVED
BUREAU OF LAND MANAGEMENT
2007 JUN -5 P 12:45
ARIZONA STATE OFFICE
PHOENIX, ARIZONA

Michael Ramer Owner
Signature of authorized Agent/Representative/Officer/Trustee, and Title

The foregoing instrument was acknowledged before me this 8th day of September, 2006 by the person(s) known to me as the person(s) described in and who executed the forgoing instrument and Acknowledged before me that he/she/they executed the same.

Witness my hand and official seal

Christine Holmes-Jones 2/14/07
Notary Public Expiration Date

CHRISTINE ELAINE HOLMES-JONES
Commission # 1400664
Notary Public - California
Los Angeles County
My Comm. Expires Feb 14, 2007

Mike Ramer
400 East 1st Street
#127
Douglas, AZ 85607

RECEIVED FOR RECORD

OFFICIAL RECORDS OF
PINAL COUNTY RECORDER
LAURA DEAN-LYTLE

DATE/TIME: 12/27/06 1627
FEE: $13.00
PAGES: 2
FEE NUMBER: 2006-176495

RECEIVED
B.L.M., AZ STATE OFFICE
2006 DEC 29 P 2:29
PHOENIX, ARIZONA

~~~ QUIT-CLAIM DEED ~~~

Copy

THIS QUIT-CLAIM DEED, Executed this 8th day of September 2006, by the First Party, North West Services Organization LLC, Mike Ramer whose office address is C/o 2229 NE Burnside Suite #134, Gresham Oregon 97030, to the Second Party, INVESTORS BENCHMARK, LLC, Mike Ramer whose office address is C/o 400 East 1st Street #127, Douglas Arizona 85607

WITNESSETH, That the said first party, for and in good consideration and for the sum of one hundred dollar(s) ($100.00) paid by the said second party, the receipt whereof is hereby acknowledged, does hereby remise, release, and quitclaim unto the said second party forever, all the right, all locatable right, title, interest, and claim, warranted to be without cloud, defect, lien or levy, which the said first party has in and to the following described mine(s), mining claim(s), parcel(s) of land, situate, and improvements, laying and being in the County of Pinal, State of Arizona to wit:

The legal description of the subject property is: *(TAX EXEMPT A6)*
BLM Number: AMC: 361973,
Mine/Property Name: Coyote #20,
The location of the mine and property is in Section 33, Township 7 South, Range 12 East, Gila and Salt River Meridian, Pinal County, Arizona.

TO HAVE AND HOLD the same, together with all and singular the appurtenances thereunto, of all interest, equity, and claim whatsoever the First Party may have, either in law or equity, for the proper use, benefit, and behalf of the Second Party forever.

IN WITNESS WHEREOF, The said First party has signed and sealed these presents the day and year first above written. Signed, sealed and delivered in presence of:

Signature of authorized Agent/Representative/Officer/Trustee, and Title

RECEIVED
BUREAU OF LAND MANAGEMENT
2006 JUN -5 P 12:55
ARIZONA STATE OFFICE
PHOENIX, ARIZONA

The foregoing instrument was acknowledged before me this 8th day of, September 2006 by the person(s) known to me as the person(s) described in and who executed the forgoing instrument and Acknowledged before me that he/she/they executed the same.

Witness my hand and official seal

Notary Public

2/24/07
Expiration Date

CHRISTINE ELAINE HOLMES-JONES
Commission # 1400664
Notary Public - California
Los Angeles County
My Comm. Expires Feb 14, 20

RECEIVED
BUREAU OF
LAND MANAGEMENT

2007 JUN -5 P 12:44

ARIZONA
STATE OFFICE
PHOENIX, ARIZONA

OFFICIAL RECORDS OF
PINAL COUNTY RECORDER
LAURA DEAN-LYTLE

DATE/TIME: 05/29/07 1435
FEE: $28.00
PAGES: 3
FEE NUMBER: 2007-062787

NAME: MIKE RAMER
RECEIPT NO: 2007-063716 DATE: 05/29/07
FEE NO: 2007-062787

GRANTOR RAMER, MIKE
GRANTEE

DEED
AFF C

RECEIPT FOR FEES PAID FOR THE FOLLOWING:

RECORDINGS :	20.00	COPIES :	0.00
CNTY SURCHG:	4.00	OTHER :	0.00
ASSR SURCHG:	4.00	ACCT REC:	0.00
ST SURCHG :	0.00	SEARCHES:	0.00
VOTER SERV :	0.00	OVERPAY :	0.00
PAID CASH :	28.00	PAID CHK:	0.00
PAID CHARGE:	0.00		
TOTAL PAID :	28.00	REFUND :	0.00

MIKE RAMER

BAM

Pinal County Recorder, P.O. Box 848, Florence, AZ 85232-0848, (520) 866-6830

RECEIVED
BUREAU OF
LAND MANAGEMENT

2007 JUN -5 P 12:44

ARIZONA
STATE OFFICE
PHOENIX, ARIZONA

OFFICIAL RECORDS OF
PINAL COUNTY RECORDER
LAURA DEAN-LYTLE

DATE/TIME: 05/29/07 1435
FEE: $28.00
PAGES: 3
FEE NUMBER: 2007-062787

NAME: MIKE RAMER
RECEIPT NO: 2007-063716 DATE: 05/29/07
FEE NO: 2007-062787

GRANTOR RAMER, MIKE
GRANTEE

DEED
AFF C

RECEIPT FOR FEES PAID FOR THE FOLLOWING:

RECORDINGS :	20.00	COPIES :	0.00
CNTY SURCHG:	4.00	OTHER :	0.00
ASSR SURCHG:	4.00	ACCT REC:	0.00
ST SURCHG :	0.00	SEARCHES:	0.00
VOTER SERV :	0.00	OVERPAY :	0.00
PAID CASH :	28.00	PAID CHK:	0.00
PAID CHARGE:	0.00		
TOTAL PAID :	28.00	REFUND :	0.00

MIKE RAMER

BAM

North West Services Organization LLC

400 E. 1st Street Douglas AZ 85607
520-805-4452

To: Mary Hyde
Bureau of Land Management
Arizona State Office
One North Central Avenue
Phoenix AZ 85004
Ph: (602) 417-9356

May 18, 2006

RE: Notice of Withdrawal of Quit Claim for Coyote #20, AMC #361973, due to Fraud.

Dear Mary Hyde;

I am writing to you regarding the Quit Claim Deed signed on February 20th 2006 for the Coyote #20 Claim, AMC# 361973 from **N.W.S.O. LLC** to **Dorje LTD** in Canada. The BLM Stamp shows February 21st 2006 at 3:25PM. We were promised significant funding and funding contracts, which never materialized. This Quit Claim Deed was signed under fraudulent conditions and misleading circumstances, and there has been no good faith efforts made to make happen any of the funding or even a funding contract in relation to this Coyote property. The party also promised to return the Quit Claim copy as well but as of this date has not. We have retained the original.

Please consider this my formal request and demand not to process or record any transfers of interest in the Coyote#20, AMC# 361973 via this Fraudulently induced Quit Claim Deed of February 20th 2006 to Dorje LTD or one Richard D. Jackson or any other Agent of said same. Please find attached copies of the BLM and County records.

Sincerely,

Michael Lloyd Ramer

Managing Member
North West Services Organization LLC

ALL-PURPOSE ACKNOWLEDGMENT

Jurat

State of California)
County of Los Angeles) **s.s.**

Subscribed and sworn to at Glendale before me at this 18th day of, May,
A.D. 2006, before me, Christine Holmes Jones (Notary Public), Feb 14, 2007 (My Commission Expires), personally appeared
Mike Ramer
MIKE RAMER of North West Services Organizations LLC

_____ Personally known to me, _____ Proved to me on the basis of satisfactory evidence, to be the person(s) whose name(s) is/are subscribed to the within instrument and acknowledged to me that he/she/they executed the same in his/her/their authorized capacity(ies), and that by his/her/their signature(s) on the instrument the person(s), or the entity upon behalf of which the person(s) acted, executed the instrument.

CHRISTINE ELAINE HOLMES-JONES
Commission # 1400664
Notary Public - California
Los Angeles County
My Comm. Expires Feb 14, 2007

WITNESS my hand and official seal.

Christine Holmes Jones
Signature of Notary Public

OR

RESERVED FOR OFFICIAL USE

RECEIVED
B.L.M. AZ STATE OFFICE

2006 FEB 21 P 3:25

PHOENIX, ARIZONA

OFFICIAL RECORDS OF PINAL COUNTY RECORDER LAURA DEAN-LYTLE

DATE/TIME: 02/21/06 1355
FEE: $13.00
PAGES: 1
FEE NUMBER: 2006-024357

~~~ QUIT-CLAIM DEED ~~~

THIS QUIT-CLAIM DEED, Executed this 20th day of February 2006, by the First Party, North West Services Organization LLC, Mike Ramer whose office address is C/o 2311 East 10th Street, Douglas Arizona 85607, to the Second Party, DORJE LTD, Richard Dennis Jackson whose office address is C/o Penthouse Suite #9, Pinedale Estates, Edson Alberta, Canada, T7E 1V9

WITNESSETH, That the said first party, for and in good consideration and for the sum of one hundred dollar(s) ($100.00) paid by the said second party, the receipt whereof is hereby acknowledged, does hereby remise, release, and quitclaim unto the said second party forever, all the right, title, interest, and claim, warranted to be without cloud, defect, lien or levy, which the said first party has in and to the following described mine(s), mining claim(s), parcel(s) of land, situate, and improvements, laying and being in the County of Pinal, State of Arizona to wit:

The legal description of the subject property is: TAX EXEMPT A6
BLM Number: AMC: 361973,
Mine/Property Name: Coyote #20,
The location of the mine and property is in section 33, Township 7 South, Range 12 East, Gila and Salt River Meridian, Pinal County, Arizona.

TO HAVE AND HOLD the same, together with all and singular the appurtenances thereunto, of all interest, equity, and claim whatsoever the First Party may have, either in law or equity, for the proper use, benefit, and behalf of the Second Party forever.

IN WITNESS WHEREOF, The said First party has signed and sealed these presents the day and year first above written. Signed, sealed and delivered in presence of:

Signature of authorized Agent/Representative/Officer/Trustee, and Title

The foregoing instrument was acknowledged before me this 21st day of February, 2006 by the person(s) known to me as the person(s) described in and who executed the forgoing instrument and Acknowledged before me that he/she/they executed the same.

Witness my hand and official seal

Pamela Gonzalez
Notary Public/Arizona

2/21/06
Expiration Date

OFFICIAL SEAL
PAMELA GONZALEZ
NOTARY PUBLIC - STATE OF ARIZONA
COCHISE COUNTY
My Comm. Expires July 1, 2008

1 mc $10-

OFFICIAL RECORDS OF
PINAL COUNTY RECORDER
LAURA DEAN-LYTLE

DATE/TIME: 02/21/06 1355
FEE: $13.00
PAGES: 1
FEE NUMBER: 2006-024357

NAME: MIKE RAMER
RECEIPT NO: 2006-024899 DATE: 02/21/06
FEE NO: 2006-024357

GRANTOR
GRANTEE

DEED
QUIT CLAIM

RECEIPT FOR FEES PAID FOR THE FOLLOWING:

RECORDINGS :	5.00	COPIES :	0.00
CNTY SURCHG:	4.00	OTHER :	0.00
ASSR SURCHG:	4.00	ACCT REC:	0.00
ST SURCHG :	0.00	SEARCHES:	0.00
VOTER SERV :	0.00	OVERPAY :	0.00
PAID CASH :	13.00	PAID CHK:	0.00
PAID CHARGE:	0.00		
TOTAL PAID :	13.00	REFUND :	0.00

MIKE RAMER

Pinal County Recorder, P.O. Box 848, Florence, AZ 85132

BAM

United States Department of the Interior
Bureau of Land Management
BUSINESS & SUPPORT SVCS DIV
ONE N CENTRAL AVE
PHOENIX, AZ 85004 -2203
Phone: (602) 417-9200

Receipt No: 1235712

Transaction #: 1277489
Date of Transaction: 02/21/2006

CUSTOMER:	MIKE RAMER C/O 2311 E 10TH ST DOUGLAS,AZ 85607

LINE #	QTY	DESCRIPTION	REMARKS	UNIT PRICE	TOTAL
1	1.00	LOCATABLE MINERALS / MINING CLAIMS-NOT NEW-UNADJUD,ONE AUTH NO. ONLY / MINING CLAIM MONEY RECEIVED (455) **CASES:** AMC361973/$10.00	TRF/1	- n/a -	10.00
				TOTAL:	**$10.00**

PAYMENT INFORMATION				
1	AMOUNT:	$10.00	POSTMARKED:	N/A
	TYPE:	CASH	RECEIVED:	02/21/2006
	NAME:	RAMER, MIKE C/O 2311 E 10TH ST DOUGLAS AZ 85607		

REMARKS

This receipt was generated by the automated BLM Collections and Billing System and is a paper representation of a portion of the official electronic record contained therein.

OR

RESERVED FOR OFFICIAL USE

RECEIVED
B.L.M. AZ STATE OFFICE

2006 FEB 21 P 3:25

PHOENIX, ARIZONA

OFFICIAL RECORDS OF PINAL COUNTY RECORDER LAURA DEAN-LYTLE

DATE/TIME: 02/21/06 1355
FEE: $13.00
PAGES: 1
FEE NUMBER: 2006-024357

~~~ QUIT-CLAIM DEED ~~~

THIS QUIT-CLAIM DEED, Executed this 20th day of February 2006, by the First Party, North West Services Organization LLC, Mike Ramer whose office address is C/o 2311 East 10th Street, Douglas Arizona 85607, to the Second Party, DORJE LTD, Richard Dennis Jackson whose office address is C/o Penthouse Suite #9, Pinedale Estates, Edson Alberta, Canada, T7E 1V9

WITNESSETH, That the said first party, for and in good consideration and for the sum of one hundred dollar(s) ($100.00) paid by the said second party, the receipt whereof is hereby acknowledged, does hereby remise, release, and quitclaim unto the said second party forever, all the right, title, interest, and claim, warranted to be without cloud, defect, lien or levy, which the said first party has in and to the following described mine(s), mining claim(s), parcel(s) of land, situate, and improvements, laying and being in the County of Pinal, State of Arizona to wit:

The legal description of the subject property is: TAX EXEMPT A6
BLM Number: AMC: 361973,
Mine/Property Name: Coyote #20,
The location of the mine and property is in section 33, Township 7 South, Range 12 East, Gila and Salt River Meridian, Pinal County, Arizona.

TO HAVE AND HOLD the same, together with all and singular the appurtenances thereunto, of all interest, equity, and claim whatsoever the First Party may have, either in law or equity, for the proper use, benefit, and behalf of the Second Party forever.

IN WITNESS WHEREOF, The said First party has signed and sealed these presents the day and year first above written. Signed, sealed and delivered in presence of:

Mike Ramer

Signature of authorized Agent/Representative/Officer/Trustee, and Title

The foregoing instrument was acknowledged before me this 21st day of February, 2006 by the person(s) known to me as the person(s) described in and who executed the forgoing instrument and Acknowledged before me that he/she/they executed the same.

Witness my hand and official seal

Pamela Gonzalez
Notary Public Arizona

2/21/06
Expiration Date

SEAL
OFFICIAL SEAL
PAMELA GONZALEZ
NOTARY PUBLIC - STATE OF ARIZONA
COCHISE COUNTY
My Comm. Expires July 1, 2008

EZ Print Computer Forms | Quit Claim Deed | Short Form QCD-9110-C

Not processed per Mike Ramer's request

1
mc
$10-

United States Department of the Interior
Bureau of Land Management
BUSINESS & SUPPORT SVCS DIV
ONE N CENTRAL AVE
PHOENIX, AZ 85004 -2203
Phone: (602) 417-9200

Receipt

No: 1235712

Transaction #: 1277489
Date of Transaction: 02/21/2006

CUSTOMER:	MIKE RAMER C/O 2311 E 10TH ST DOUGLAS,AZ 85607

LINE #	QTY	DESCRIPTION	REMARKS	UNIT PRICE	TOTAL
1	1.00	LOCATABLE MINERALS / MINING CLAIMS-NOT NEW-UNADJUD,ONE AUTH NO. ONLY / MINING CLAIM MONEY RECEIVED (455) **CASES:** AMC361973/$10.00	TRF/1	- n/a -	10.00
				TOTAL:	**$10.00**

PAYMENT INFORMATION				
1	AMOUNT:	$10.00	POSTMARKED:	N/A
	TYPE:	CASH	RECEIVED:	02/21/2006
	NAME:	RAMER, MIKE C/O 2311 E 10TH ST DOUGLAS AZ 85607		

REMARKS

This receipt was generated by the automated BLM Collections and Billing System and is a paper representation of a portion of the official electronic record contained therein.

Earned for AMC361973 transfer but not processed per claimant's request

FROM THE DESK OF MIKE RAMER

400 East First Street #127 – Douglas Arizona 85607
Ph: (503) 590-1567 – (520) 495-0954 – E-mail: potenint@iccom.com

To: Rod Ebert,
Bureau of Land Management,
Arizona State Office,
One North Central Avenue,
Phoenix, AZ 85004
PH: (602) 417-9397

August 28 2007

RE: Notice to correct clerical errors on the Serial Register Pages for Coyote's 5, 6, 7, 8, 17, 18, 19, and 20. Please reference the County Fee numbers and related information for each Coyote mine:

Fee #2006-176497 Quit Claim Deed dated 12-27-06 for Coyote 5 to Mike Ramer & La Águila Se Ha Escapado,LLC AMC Number 361966,
Fee #2006-176498 Quit Claim Deed dated 12-27-06 for Coyote 6 to Mike Ramer & La Águila Se Marcha, LLC AMC Number 361967,
Fee #2006-176499 Quit Claim Deed dated 12-27-06 for Coyote 7 to Mike Ramer & Minera Estrella Del Oeste, LLC AMC Number 361968,
Fee #2006-176500 Quit Claim Deed dated 12-27-06 for Coyote 8 to Mike Ramer & Minera Pavo Real, LLC AMC Number 361969,
Fee #2005-156046 Quit Claim Deed dated 11-10-05 for Coyote 17 to Mike Ramer & Investors Benchmark Corporation AMC Number 361970,
Fee #2006-176501 Quit Claim Deed dated 12-27-06 for Coyote 18 to Mike Ramer & ESTRELLA De La COSTA, LLC AMC Number 361971,
Fee #2006-176496 Quit Claim Deed dated 12-27-06 for Coyote 19 to Mike Ramer & MINERA ESTRELLA De La COSTA, LLC AMC Number 361972,
Fee #2006-176495 Quit Claim Deed dated 12-27-06 for Coyote 20 to Mike Ramer & Investors Benchmark LLC AMC Number 361973.

Dear Rod,

I am writing this notice after having a conversation with you and in that conversation I was advises to write this Notice for correction and update of the record, and that you would stamp and file it in the record. Please mail to the above address the final and stamped recording of these documents along with the Corrected Serial Register Pages.

Please take notice that I am the managing member for seven (7) LLC's and the President and CEO of one (1) corporation. These companies each own along with myself one of the Coyote mines listed above. These companies' names are listed herein above along with the name of the mine they hold. In addition I have and hold the Power of Attorney and Assignment of Rights (POA & AOR) from the other parties involved with these properties filed with the BLM December 17 2004. I used this POA/AOR to Quit Claim all rights and interests to these properties to the eight (8) companies listed herein above and myself on behalf of all the listed parties on the live Serial Register Page for each mine as well as on the location notices filed in 2004. We provided BLM and Pinal County the eight (8) Quit Claims on the dates listed above for each property. Please reflect these changes on each of the Serial Registers for these properties as well as any other records that may be affected. The Serial register should reflect the name of the company holding that particular mine with my name under the name and address heading on the appropriate Serial Register Page, and a code 396 indicating a transfer of interests on behalf of the other parties listed under the headings, Account, Date, Code, Action, Action Remarks, and Receipt Number.

I am inclosing a copy of the letter written to the BLM on November 14th 2005 regarding Coyote 17 AMC 361970, and a copy of the resulting Serial Register Page which I believe is correct and I think the other Serial Register pages for the other mines should be the same.

I am providing the waivers for this year reflecting the ownership as it is reflected on the current Serial Register Pages for each mine. In addition I am requesting that the above information is properly reflected on the appropriate Serial Register.

Rod, please note that there is an error on the Serial Register page for Coyote 20 AMC 361973. It lists as one of the owners Minera Estrella Dela Costa, LLC; this is wrong it should be Investors Benchmark, LLC as noted above and on the Quit Claim. Please make this correction as well.

Rod, please note that these errors are clerical in nature however these corrections are important to help us maintain a correct and accurate record. Please find attached copies of the original documents described herein along with copies of the County filing as we discussed.

I hereby attest by my signature that I am the originating entity of all these documents, and that I am the Managing Authority or Managing Member in all cases. I further state that I have and control all Powers of Attorney, Assignment of rights, and have full legal and lawful control for and of the properties described herein.

Sincerely,

Mike Ramer Managing Member or Managing Authority for;

La Águila Se Ha Escapado, LLC
La Águila Sé Marcha, LLC
Minera Estrella Del Oeste, LLC
Minera Pavo Real, LLC
North west Services Organization, LLC
Investors Benchmark Corporation
ESTRELLA De La COSTA, LLC
MINERA ESTRELLA De La COSTA, LLC
Investors Benchmark, LLC

Copy

North West Services Organization LLC

2229 North East Burnside, Suite 134, Gresham, Oregon 97030
Ph: (503) 590-1567 FAX (520) 805-4452 E-mail: potenint@iccom.com

To: Mary Hyde
Bureau of Land Management
Arizona State Office
One North Central Avenue
Phoenix, AZ 85004
Email: www.az.blm.gov
Ph: (602) 417-9356

November 14th 2005

RE: Coyote #17 Mine, AMC – 361970
NOTICE, of one (1) mine property transfer VIA Quit Claim Deed.

Dear Mary,

Please be advised that I am the Managing Member of *North West Services Organization LLC (NWSO),* and I have the Power of Attorney and Assignment of Rights (POA & AR) for the other parties involving this property. I am using this POA to Quit Claim this property on behalf of all the listed parties to Investors Benchmark Corporation and myself. I will still be the Agent. We are providing you with two (2) Signed and Notarized copies of the Quit Claim Deed, one (1) with the County's stamp showing registration with them, and the other is blank where the County registration should be. We need both documents Stamped by BLM, one (1) will be sent to my attorney for safekeeping. Please Note there are two (2) originals of this Quit Claim Deed. Only one (1) property is being transferred.

Mary, thank you, I hope this helps. Please let me know if you need any thing more.

Best regards,

Mike Ramer

Mike Ramer-Managing Member
N.W.S.O. LLC

RECEIVED
B.L.M. AZ STATE OFFICE
2005 NOV 15 A 11:40
PHOENIX, ARIZONA

DEPARTMENT OF THE INTERIOR
BUREAU OF LAND MANAGEMENT
MINING CLAIMS
(LIVE) Serial Register Page

copy

RunDate/Time: 11/18/05 09:05 AM

01 10-21-1976;090STAT0090;43USC1744
Case Type 384201: PLACER CLAIM
Claim Name: COYOTE #17
Commodity :
Case Disposition: ACTIVE

Serial Number
AMC361970

Correct WAY

Name & Address			Int Rel	% Interest
INVESTORS BENCHMARK CORP	2311 E 10TH ST	DOUGLAS, AZ 85607	CLAIMANT	0.0000000
RAMER MIKE	2311 E 10TH ST	DOUGLAS, AZ 85607	AGENT	0.0000000

Mer Twp Rng Sec	Quadrant	District/Resource	County
14 0070S 0120E 034	NW	TUCSON FIELD OFFICE	PINAL

Act Date	Code	Action	Action Remarks	Receipt Number
07/06/2004	403	LOCATION DATE		
07/08/2004	395	RECORDATION NOTICE RECD	$25.00;1	905786
09/01/2005	483	SMALL MINER CERT FILED	2006	
08/31/2004	483	SMALL MINER CERT FILED	2005	
12/17/2004	481	NOTICE OF INTENT TO HOLD	2004	1001813
07/08/2004	484	LOCATION YEAR / MAINTENANCE FEE	2004	905786
11/15/2005	392	MONIES RECEIVED	$5.00;1	1184558
11/15/2005	396	TRF OF INTEREST FILED	NORNG MONI DARA	1184558
11/15/2005	396	TRF OF INTEREST FILED	CHHAY NARA	1184558
11/15/2005	396	TRF OF INTEREST FILED	NORTH WEST SERVICES O	1184558
11/15/2005	396	TRF OF INTEREST FILED	RAMER MIKE	1184558
11/15/2005	396	TRF OF INTEREST FILED	NORNG SOTHUN	1184558
11/15/2005	396	TRF OF INTEREST FILED	PFEIFER RON	1184558
11/15/2005	396	TRF OF INTEREST FILED	DAVIDSON DENNIS	1184558
11/15/2005	396	TRF OF INTEREST FILED	NORNG SIVONN	1184558
11/15/2005	396	TRF OF INTEREST FILED	NORNG RENEE	1184558
11/02/2004	669	LAND STATUS CHECKED		
07/08/2004	404	COUNTY RECORDATION	2004051459	
07/08/2004	501	ACCT ADV IN LEAD FILE	AMC361966;	

Correct

Line Nr Remarks

The other S.R.P.'s Should Be like this

NO WARRANTY IS MADE BY BLM
FOR USE OF THE DATA FOR
PURPOSES NOT INTENDED BY BLM

DEPARTMENT OF THE INTERIOR
BUREAU OF LAND MANAGEMENT
MINING CLAIMS
(LIVE) Serial Register Page

RunDate/Time: 08/13/07 02:35 PM

01 10-21-1976;090STAT0090;43USC1744
Case Type 384201: PLACER CLAIM
Claim Name: COYOTE #20
Commodity :
Case Disposition: ACTIVE

Serial Number
AMC361973

Error Please Ref Letter

Name & Address			Int Rel	% Interest
CHHAY NARA	400 E FIRST ST #127	DOUGLAS, AZ 85607	CLAIMANT	0.0000000
DAVIDSON DENNIS	400 E FIRST ST #127	DOUGLAS, AZ 85607	CLAIMANT	0.0000000
MINERA ESTRELLA DELA COSTA LLC	400 E 1ST ST #127	DOUGLAS, AZ 85607	CLAIMANT	0.0000000
NORNG MONI DARA	400 E FIRST ST #127	DOUGLAS, AZ 85607	CLAIMANT	0.0000000
NORNG RENEE	400 E FIRST ST #127	DOUGLAS, AZ 85607	CLAIMANT	0.0000000
NORNG SIVONN	400 E FIRST ST #127	DOUGLAS, AZ 85607	CLAIMANT	0.0000000
NORNG SOTHUN	400 E FIRST ST #127	DOUGLAS, AZ 85607	CLAIMANT	0.0000000
PFEIFER RON	400 E FIRST ST #127	DOUGLAS, AZ 85607	CLAIMANT	0.0000000
RAMER MIKE	400 E FIRST ST #127	DOUGLAS, AZ 85607	CLAIMANT	0.0000000

IN Ulster 5 Benchmark LLC

Mer Twp Rng Sec	Quadrant	District/Resource	County
14 0070S 0120E 034	SE	TUCSON FIELD OFFICE	PINAL

Act Date	Code	Action	Action Remarks	Receipt Number
07/06/2004	403	LOCATION DATE		
07/08/2004	395	RECORDATION NOTICE RECD	$25.00;1	905786
08/31/2006	483	SMALL MINER CERT FILED	2007	
12/29/2006	480	EVID OF ASSMT FILED	2006	1417021
09/01/2005	483	SMALL MINER CERT FILED	2006	
12/20/2005	480	EVID OF ASSMT FILED	2005	1209436
08/31/2004	483	SMALL MINER CERT FILED	2005	
12/17/2004	481	NOTICE OF INTENT TO HOLD	2004	1001813
07/08/2004	484	LOCATION YEAR / MAINTENANCE FEE	2004	905786
12/29/2006	396	TRF OF INTEREST FILED	RAMER MIKE	1417036
12/29/2006	396	TRF OF INTEREST FILED	NORTH WEST SERVICES O	1417036
02/21/2006	396	TRF OF INTEREST FILED	NOT PROCESSED	1235712
11/02/2004	669	LAND STATUS CHECKED		
07/08/2004	404	COUNTY RECORDATION	2004051462	
07/08/2004	501	ACCT ADV IN LEAD FILE	AMC361966;	

Line Nr Remarks

NO WARRANTY IS MADE BY BLM
FOR USE OF THE DATA FOR
PURPOSES NOT INTENDED BY BLM

(1)

Mike Ramer
400 East 1st Street
127
Douglas, AZ 85607

RESERVED FOR OFF

OFFICIAL RECORDS OF
PINAL COUNTY RECORDER
LAURA DEAN-LYTLE

Copy

DATE/TIME: 12/27/06 1627
FEE: $13.00
PAGES: 1
FEE NUMBER: 2006-176497

~~~ QUIT-CLAIM DEED ~~~

THIS QUIT-CLAIM DEED, Executed this 8th day of September 2006, by the First Party, North West Services Organization LLC, Mike Ramer whose office address is C/o 2229 NE Burnside Suite #134, Gresham Oregon 97030, to the Second Party, La ÁGUILA Se Ha ESCAPADO, LLC, Mike Ramer whose office address is C/o 400 East 1st Street #127, Douglas Arizona 85607.

WITNESSETH, That the said first party, for and in good consideration and for the sum of one hundred dollar(s) ($100.00) paid by the said second party, the receipt whereof is hereby acknowledged, does hereby remise, release, and quitclaim unto the said second party forever, all the right, all locatable right, title, interest, and claim, warranted to be without cloud, defect, lien or levy, which the said first party has in and to the following described mine(s), mining claim(s), parcel(s) of land, situate, and improvements, laying and being in the County of Pinal, State of Arizona to wit:

RECEIVED
B.L.M. AZ STATE OFFICE
2006 DEC 29 P 2:28
PHOENIX, ARIZONA

The legal description of the subject property is: (*TAX EXEMPT A6*)

BLM Number: AMC: 361966,
Mine/Property Name: Coyote #5,
The location of the mine and property is in Section 28, Township 7 South, Range 12 East, Gila and Salt River Meridian, Pinal County, Arizona.

TO HAVE AND HOLD the same, together with all and singular the appurtenances thereunto, of all interest, equity, and claim whatsoever the First Party may have, either in law or equity, for the proper use, benefit, and behalf of the Second Party forever.

IN WITNESS WHEREOF, The said First party has signed and sealed these presents the day and year first above written. Signed, sealed and delivered in presence of:

Michael Ramer Owner

Signature of authorized Agent/Representative/Officer/Trustee, and Title

The foregoing instrument was acknowledged before me this 8th day of, September 2006 by the person(s) known to me as the person(s) described in and who executed the forgoing instrument and Acknowledged before me that he/she/they executed the same.

Witness my hand and official seal

Christine Holmes Jones 2/14/07

Notary Public Expiration Date

CHRISTINE ELAINE HOLMES-JONES
Commission # 1400664
Notary Public - California
Los Angeles County
My Comm. Expires Feb 14, 2007

1/5C

RESERVED FOR O'

(1) Mike Ramer
400 East 1st Street
H & 127
Douglas, AZ 85607

OFFICIAL RECORDS OF
PINAL COUNTY RECORDER
LAURA DEAN-LYTLE

CoPy

DATE/TIME: 12/27/06 1627
FEE: $13.00
PAGES: 1
FEE NUMBER: 2006-176498

RECEIVED
AZ STATE OFFICE
DEC 29 P 2:29
BLM
PHOENIX, ARIZONA

~~~ QUIT-CLAIM DEED ~~~

THIS QUIT-CLAIM DEED, Executed this 8th day of September 2006, by the First Party, North West Services Organization LLC, Mike Ramer whose office address is C/o 2229 NE Burnside Suite #134, Gresham Oregon 97030, to the Second Party, La ÁGUILA Se MARCHA, LLC, Mike Ramer whose office address is C/o 400 East 1st Street #127, Douglas Arizona 85607.

WITNESSETH, That the said first party, for and in good consideration and for the sum of one hundred dollar(s) ($100.00) paid by the said second party, the receipt whereof is hereby acknowledged, does hereby remise, release, and quitclaim unto the said second party forever, all the right, all locatable right, title, interest, and claim, warranted to be without cloud, defect, lien or levy, which the said first party has in and to the following described mine(s), mining claim(s), parcel(s) of land, situate, and improvements, laying and being in the County of Pinal, State of Arizona to wit:

The legal description of the subject property is: *(TAX EXEMPT A6)*

BLM Number: AMC: 361967,
Mine/Property Name: Coyote #6,
The location of the mine and property is in Section 28, Township 7 South, Range 12 East, Gila and Salt River Meridian, Pinal County, Arizona.

TO HAVE AND HOLD the same, together with all and singular the appurtenances thereunto, of all interest, equity, and claim whatsoever the First Party may have, either in law or equity, for the proper use, benefit, and behalf of the Second Party forever.

IN WITNESS WHEREOF, The said First party has signed and sealed these presents the day and year first above written. Signed, sealed and delivered in presence of:

Michael Ramer Owner
Signature of authorized Agent/Representative/Officer/Trustee, and Title

The foregoing instrument was acknowledged before me this 8th day of, September 2006 by the person(s) known to me as the person(s) described in and who executed the forgoing instrument and Acknowledged before me that he/she/they executed the same.

Witness my hand and official seal

Christine Holmes-Jones
Notary Public

2/14/07
Expiration Date

CHRISTINE ELAINE HOLMES-JONES
Commission # 1400664
Notary Public - California
Los Angeles County
My Comm. Expires Feb 14, 2007

1/SC

Mike Ramer
400 East 1st Street
#127
Douglas AZ 85607

RESERVED FOR OFFIC

RECEIVED
B.L.M. AZ STATE OFFICE
2006 DEC 29 P 2:29
PHOENIX, ARIZONA

OFFICIAL RECORDS OF
PINAL COUNTY RECORDER
LAURA DEAN-LYTLE

COPY

DATE/TIME: 12/27/06 1627
FEE: $13.00
PAGES: 1
FEE NUMBER: 2006-176499

~~~ QUIT-CLAIM DEED ~~~

THIS QUIT-CLAIM DEED, Executed this 8th day of September 2006, by the First Party, North West Services Organization LLC, Mike Ramer whose office address is C/o 2229 NE Burnside Suite #134, Gresham Oregon 97030, to the Second Party, MINERA ESTRELLA Del OESTE, LLC, Mike Ramer whose office address is C/o 400 East 1st Street #127, Douglas Arizona 85607.

WITNESSETH, That the said first party, for and in good consideration and for the sum of one hundred dollar(s) ($100.00) paid by the said second party, the receipt whereof is hereby acknowledged, does hereby remise, release, and quitclaim unto the said second party forever, all the right, all locatable right, title, interest, and claim, warranted to be without cloud, defect, lien or levy, which the said first party has in and to the following described mine(s), mining claim(s), parcel(s) of land, situate, and improvements, laying and being in the County of Pinal, State of Arizona to wit:

The legal description of the subject property is: *(TAX EXEMPT A6)*
BLM Number: AMC: 361968,
Mine/Property Name: Coyote #7,
The location of the mine and property is in Section 28, Township 7 South, Range 12 East, Gila and Salt River Meridian, Pinal County, Arizona.

TO HAVE AND HOLD the same, together with all and singular the appurtenances thereunto, of all interest, equity, and claim whatsoever the First Party may have, either in law or equity, for the proper use, benefit, and behalf of the Second Party forever.

IN WITNESS WHEREOF, The said First party has signed and sealed these presents the day and year first above written. Signed, sealed and delivered in presence of:

Michael Kam Ramer
Signature of authorized Agent/Representative/Officer/Trustee, and Title

The foregoing instrument was acknowledged before me this 8th day of, September 2006 by the person(s) known to me as the person(s) described in and who executed the forgoing instrument and Acknowledged before me that he/she/they executed the same.

Witness my hand and official seal

Christine Holmes-Jones
Notary Public

2/14/07
Expiration Date

CHRISTINE ELAINE HOLMES-JONES
Commission # 1400664
Notary Public - California
Los Angeles County
My Comm. Expires Feb 14, 2007

Mike Ramer
400 East 1st Street
#127
Douglas, AZ 85607

RESERVED FOR OFFICIAL

RECEIVED
B.L.M. AZ STATE OFFICE
2006 DEC 29 P 2:29
PHOENIX, ARIZONA

OFFICIAL RECORDS OF
PINAL COUNTY RECORDER
LAURA DEAN-LYTLE

Copy

DATE/TIME: 12/27/06 1627
FEE: $13.00
PAGES: 1
FEE NUMBER: 2006-176500

~~~ QUIT-CLAIM DEED ~~~

THIS QUIT-CLAIM DEED, Executed this 8th day of September 2006, by the First Party, North West Services Organization LLC, Mike Ramer whose office address is C/o 2229 NE Burnside Suite #134, Gresham Oregon 97030, to the Second Party, Minera Pavo Real, LLC, Mike Ramer whose office address is C/o 400 East 1st Street #127, Douglas Arizona 85607.

WITNESSETH, That the said first party, for and in good consideration and for the sum of one hundred dollar(s) ($100.00) paid by the said second party, the receipt whereof is hereby acknowledged, does hereby remise, release, and quitclaim unto the said second party forever, all the right, all locatable right, title, interest, and claim, warranted to be without cloud, defect, lien or levy, which the said first party has in and to the following described mine(s), mining claim(s), parcel(s) of land, situate, and improvements, laying and being in the County of Pinal, State of Arizona to wit:

The legal description of the subject property is: *(TAX EXEMPT A6)*

BLM Number: AMC: 361969,
Mine/Property Name: Coyote #8,
The location of the mine and property is in Section 28, Township 7 South, Range 12 East, Gila and Salt River Meridian, Pinal County, Arizona.

TO HAVE AND HOLD the same, together with all and singular the appurtenances thereunto, of all interest, equity, and claim whatsoever the First Party may have, either in law or equity, for the proper use, benefit, and behalf of the Second Party forever.

IN WITNESS WHEREOF, The said First party has signed and sealed these presents the day and year first above written. Signed, sealed and delivered in presence of:

Michael Ramer Owner
Signature of authorized Agent/Representative/Officer/Trustee, and Title

The foregoing instrument was acknowledged before me this 8th day of, September 2006 by the person(s) known to me as the person(s) described in and who executed the forgoing instrument and Acknowledged before me that he/she/they executed the same.

Witness my hand and official seal

Christine Holmes-Jones
Notary Public

2/14/07
Expiration Date

SEAL
CHRISTINE ELAINE HOLMES-JONES
Commission # 1400664
Notary Public - California
Los Angeles County
My Comm. Expires Feb 14, 2007

RESERVED FOR OFFICIAL

(1)

RECEIVED
B.L.M. AZ STATE OFFICE
2005 NOV 15 A 11: 40
PHOENIX, ARIZONA

SIMON MORNG

OFFICIAL RECORDS OF
PINAL COUNTY RECORDER
LAURA DEAN-LYTLE

copy

DATE/TIME: 11/10/05 1527
FEE: $13.00
PAGES: 1
FEE NUMBER: 2005-156046

~~~ QUIT-CLAIM DEED ~~~

THIS QUIT-CLAIM DEED, Executed this 8th day of November 2005, by the First Party, North West Services Organization, LLC., Mike Ramer whose office address is c/o 2229 NE Burnside Suite # 134, Gresham Oregon 97030, to the Second Party, Investors Benchmark Corporation, Mike Ramer whose office address is c/o 2311 East 10th Street, Douglas Arizona 85607.

WITNESSETH, That the said first party, for and in good consideration and for the sum of one hundred dollar(s) ($100.00) paid by the said second party, the receipt whereof is hereby acknowledged, does hereby remise, release, and quitclaim unto the said second party forever, all the right, title, interest, and claim, warranted to be without cloud, defect, lien or levy, which the said first party has in and to the following described mine(s), mining claim(s), parcel(s) of land, situate, and improvements, laying and being in the County of Pinal, State of Arizona to wit:

The legal description of the subject property is:
BLM Number: AMC: 361970, EXEMPT A6
Mine/Property Name: Coyote #17,
The location of the mine and property is in section 33, Township 7 South, Range 12 East, Gila and Salt River Meridian, Pinal County, Arizona.

TO HAVE AND HOLD the same, together with all and singular the appurtenances thereunto, of all interest, equity, and claim whatsoever the First Party may have, either in law or equity, for the proper use, benefit, and behalf of the Second Party forever.

IN WITNESS WHEREOF, The said First party has signed and sealed these presents the day and year first above written. Signed, sealed and delivered in presence of:

Mike Ramer

Signature of authorized Agent/Representative/Officer/Trustee, and Title

The foregoing instrument was acknowledged before me this 9th day of November, 2005 by the person(s) known to me as the person(s) described in and who executed the forgoing instrument and Acknowledged before me that he/she/they executed the same.

Witness my hand and official seal

"SEAL OFFICIAL SEAL"
R. Zozaya
Notary Public-Arizona
Cochise County
My Commission Expires 9/4/2007

Zozaya
Notary Public Arizona

9-4-2007
Expiration Date

(1) MC

(1)

Mike Ramer
400 East 1st Street
#127
Douglas, AZ 85607

RECEIVED
B.L.M. AZ STATE OFFICE
2006 DEC 29
PHOENIX, ARIZONA

RESERVED FOR OFFICIAL

OFFICIAL RECORDS OF
PINAL COUNTY RECORDER
LAURA DEAN-LYTLE

COPY

DATE/TIME: 12/27/06 1627
FEE: $13.00
PAGES: 1
FEE NUMBER: 2006-176501

~~~ QUIT-CLAIM DEED ~~~

THIS QUIT-CLAIM DEED, Executed this 8th day of September 2006, by the First Party, North West Services Organization LLC, Mike Ramer whose office address is C/o 2229 NE Burnside Suite #134, Gresham Oregon 97030, to the Second Party, ESTRELLA De La COSTA, LLC, Mike Ramer whose office address is C/o 400 East 1st Street #127, Douglas Arizona 85607.

WITNESSETH, That the said first party, for and in good consideration and for the sum of one hundred dollar(s) ($100.00) paid by the said second party, the receipt whereof is hereby acknowledged, does hereby remise, release, and quitclaim unto the said second party forever, all the right, all locatable right, title, interest, and claim, warranted to be without cloud, defect, lien or levy, which the said first party has in and to the following described mine(s), mining claim(s), parcel(s) of land, situate, and improvements, laying and being in the County of Pinal, State of Arizona to wit:

The legal description of the subject property is: *(TAX EXEMPT A6)*

BLM Number: AMC: 361971,
Mine/Property Name: Coyote #18,
The location of the mine and property is in Section 33, Township 7 South, Range 12 East, Gila and Salt River Meridian, Pinal County, Arizona.

TO HAVE AND HOLD the same, together with all and singular the appurtenances thereunto, of all interest, equity, and claim whatsoever the First Party may have, either in law or equity, for the proper use, benefit, and behalf of the Second Party forever.

IN WITNESS WHEREOF, The said First party has signed and sealed these presents the day and year first above written. Signed, sealed and delivered in presence of:

Michael Ramer

Signature of authorized Agent/Representative/Officer/Trustee, and Title

The foregoing instrument was acknowledged before me this 8th day of, September 2006 by the person(s) known to me as the person(s) described in and who executed the forgoing instrument and Acknowledged before me that he/she/they executed the same.

Witness my hand and official seal

Christine Holmes-Jones
Notary Public

2/14/07
Expiration Date

CHRISTINE ELAINE HOLMES-JONES
Commission # 1400664
Notary Public - California
Los Angeles County
My Comm. Expires Feb 14, 2007

1/52

(1)

Mike Ramer
400 East 1st Street
#127
Douglas, AZ 85607

RESERVED FOR OFFICE

RECEIVED
B.L.M. AZ STATE OFFICE
2006 DEC 29 P 2:29
PHOENIX, ARIZONA

THE SEAL OF PINAL COUNTY ARIZONA 1875

OFFICIAL RECORDS OF PINAL COUNTY RECORDER LAURA DEAN-LYTLE

DATE/TIME: 12/27/06 1627
FEE: $13.00
PAGES: 1
FEE NUMBER: 2006-176496

~~~ QUIT-CLAIM DEED ~~~

THIS QUIT-CLAIM DEED, Executed this 8th day of September 2006, by the First Party, North West Services Organization LLC, Mike Ramer whose office address is C/o 2229 NE Burnside Suite #134, Gresham Oregon 97030, to the Second Party, MINERA ESTRELLA De La COSTA, LLC, Mike Ramer whose office address is C/o 400 East 1st Street #127, Douglas Arizona 85607.

WITNESSETH, That the said first party, for and in good consideration and for the sum of one hundred dollar(s) ($100.00) paid by the said second party, the receipt whereof is hereby acknowledged, does hereby remise, release, and quitclaim unto the said second party forever, all the right, all locatable right, title, interest, and claim, warranted to be without cloud, defect, lien or levy, which the said first party has in and to the following described mine(s), mining claim(s), parcel(s) of land, situate, and improvements, laying and being in the County of Pinal, State of Arizona to wit:

The legal description of the subject property is: *(TAX EXEMPT A6)*
BLM Number: AMC: 361972,
Mine/Property Name: Coyote #19,
The location of the mine and property is in Section 33, Township 7 South, Range 12 East, Gila and Salt River Meridian, Pinal County, Arizona.

TO HAVE AND HOLD the same, together with all and singular the appurtenances thereunto, of all interest, equity, and claim whatsoever the First Party may have, either in law or equity, for the proper use, benefit, and behalf of the Second Party forever.

IN WITNESS WHEREOF, The said First party has signed and sealed these presents the day and year first above written. Signed, sealed and delivered in presence of:

Michael Ramer Owner
Signature of authorized Agent/Representative/Officer/Trustee, and Title

The foregoing instrument was acknowledged before me this 8th day of September, 2006 by the person(s) known to me as the person(s) described in and who executed the forgoing instrument and Acknowledged before me that he/she/they executed the same.

Witness my hand and official seal

Christine Holmes Jones 2/14/07
Notary Public Expiration Date

SEAL
CHRISTINE ELAINE HOLMES-JONES
Commission # 1400664
Notary Public - California
Los Angeles County
My Comm. Expires Feb 14, 2007

1/5C

DK

Mike Ramer
400 East 1st Strat
#127
Douglas, AZ 85607

RESERVED FOR OFFICIAL

RECEIVED
B.L.M. AZ STATE OFFICE
2006 DEC 29 P
PHOENIX, ARIZONA

OFFICIAL RECORDS OF
PINAL COUNTY RECORDER
LAURA DEAN-LYTLE

COPY

DATE/TIME: 12/27/06 1627
FEE: $13.00
PAGES: 2
FEE NUMBER: 2006-176495

~~~ QUIT-CLAIM DEED ~~~

THIS QUIT-CLAIM DEED, Executed this 8th day of September 2006, by the First Party, North West Services Organization LLC, Mike Ramer whose office address is C/o 2229 NE Burnside Suite #134, Gresham Oregon 97030, to the Second Party, INVESTORS BENCHMARK, LLC, Mike Ramer whose office address is C/o 400 East 1st Street #127, Douglas Arizona 85607

WITNESSETH, That the said first party, for and in good consideration and for the sum of one hundred dollar(s) ($100.00) paid by the said second party, the receipt whereof is hereby acknowledged, does hereby remise, release, and quitclaim unto the said second party forever, all the right, all locatable right, title, interest, and claim, warranted to be without cloud, defect, lien or levy, which the said first party has in and to the following described mine(s), mining claim(s), parcel(s) of land, situate, and improvements, laying and being in the County of Pinal, State of Arizona to wit:

The legal description of the subject property is: *(TAX EXEMPT A6)*
BLM Number: AMC: 361973,
Mine/Property Name: Coyote #20,
The location of the mine and property is in Section 33, Township 7 South, Range 12 East, Gila and Salt River Meridian, Pinal County, Arizona.

TO HAVE AND HOLD the same, together with all and singular the appurtenances thereunto, of all interest, equity, and claim whatsoever the First Party may have, either in law or equity, for the proper use, benefit, and behalf of the Second Party forever.

IN WITNESS WHEREOF, The said First party has signed and sealed these presents the day and year first above written. Signed, sealed and delivered in presence of:

Michael Ramer Owner
Signature of authorized Agent/Representative/Officer/Trustee, and Title

The foregoing instrument was acknowledged before me this 8th day of, September 2006 by the person(s) known to me as the person(s) described in and who executed the forgoing instrument and Acknowledged before me that he/she/they executed the same.

Witness my hand and official seal

Christine Holmes Jones
Notary Public

2/14/07
Expiration Date

SEAL
CHRISTINE ELAINE HOLMES-JONES
Commission # 1400664
Notary Public - California
Los Angeles County
My Comm. Expires Feb 14, 2007

RECEIVED
B.L.M. AZ STATE OFFICE
2005 NOV 15 A 11:40
PHOENIX, ARIZONA

RESERVED FOR OFFICIAL USE

OFFICIAL RECORDS OF
PINAL COUNTY RECORDER
LAURA DEAN-LYTLE

DATE/TIME: 11/10/05 1527
FEE: $13.00
PAGES: 1
FEE NUMBER: 2005-156046

~~~ QUIT-CLAIM DEED ~~~

THIS QUIT-CLAIM DEED, Executed this 8th day of November 2005, by the First Party, North West Services Organization, LLC., Mike Ramer whose office address is c/o 2229 NE Burnside Suite # 134, Gresham Oregon 97030, to the Second Party, Investors Benchmark Corporation, Mike Ramer whose office address is c/o 2311 East 10th Street, Douglas Arizona 85607.

WITNESSETH, That the said first party, for and in good consideration and for the sum of one hundred dollar(s) ($100.00) paid by the said second party, the receipt whereof is hereby acknowledged, does hereby remise, release, and quitclaim unto the said second party forever, all the right, title, interest, and claim, warranted to be without cloud, defect, lien or levy, which the said first party has in and to the following described mine(s), mining claim(s), parcel(s) of land, situate, and improvements, laying and being in the County of Pinal, State of Arizona to wit:

The legal description of the subject property is:
BLM Number: AMC: 361970, EXEMPT A6
Mine/Property Name: Coyote #17,
The location of the mine and property is in section 33, Township 7 South, Range 12 East, Gila and Salt River Meridian, Pinal County, Arizona.

TO HAVE AND HOLD the same, together with all and singular the appurtenances thereunto, of all interest, equity, and claim whatsoever the First Party may have, either in law or equity, for the proper use, benefit, and behalf of the Second Party forever.

IN WITNESS WHEREOF, The said First party has signed and sealed these presents the day and year first above written. Signed, sealed and delivered in presence of:

Signature of authorized Agent/Representative/Officer/Trustee, and Title

The foregoing instrument was acknowledged before me this 8th day of November 2005 by the person(s) known to me as the person(s) described in and who executed the forgoing instrument and Acknowledged before me that he/she/they executed the same.

Witness my hand and official seal

Notary Public Arizona

9-4-2007
Expiration Date

SEAL OF PINAL COUNTY ARIZONA "OFFICIAL SEAL"
[illegible] Zozaya
Notary Public-Arizona
Cochise County
My Commission Expires 9/4/2007

EZ Print Computer Forms — Quit Claim Deed — Short Form QCD-9110-C

ENTERED IN COMPUTER
11/18/05 MM

North West Services Organization LLC

2229 North East Burnside, Suite 134, Gresham, Oregon 97030
Ph: (503) 590-1567 FAX (520) 805-4452 E-mail: potenint@iccom.com

To: Mary Hyde
Bureau of Land Management
Arizona State Office
One North Central Avenue
Phoenix, AZ 85004
Email: www.az.blm.gov
Ph: (602) 417-9356

November 14th 2005

RE: Coyote #17 Mine, AMC – 361970
NOTICE, of one (1) mine property transfer VIA Quit Claim Deed.

Dear Mary,

Please be advised that I am the Managing Member of *North West Services Organization LLC (NWSO),* and I have the Power of Attorney and Assignment of Rights (POA & AR) for the other parties involving this property. I am using this POA to Quit Claim this property on behalf of all the listed parties to Investors Benchmark Corporation and myself. I will still be the Agent. We are providing you with two (2) Signed and Notarized copies of the Quit Claim Deed, one (1) with the County's stamp showing registration with them, and the other is blank where the County registration should be. We need both documents Stamped by BLM, one (1) will be sent to my attorney for safekeeping. Please Note there are two (2) originals of this Quit Claim Deed. Only one (1) property is being transferred.

Mary, thank you, I hope this helps. Please let me know if you need any thing more.

Best regards,

Mike Ramer

Mike Ramer-Managing Member
N.W.S.O. LLC

RECEIVED
B.L.M. AZ STATE OFFICE
2005 NOV 15 A 11:40
PHOENIX, ARIZONA

United States Department of the Interior
Bureau of Land Management
BUSINESS & SUPPORT SVCS DIV
ONE N CENTRAL AVE
PHOENIX, AZ 85004 -2203
Phone: (602) 417-9200

Receipt	
No:	1184558

Transaction #: 1224570
Date of Transaction: 11/15/2005

CUSTOMER:	MIKE RAMER 2311 E 10TH ST DOUGLAS,AZ 85607

LINE #	QTY	DESCRIPTION	REMARKS	UNIT PRICE	TOTAL
1	1.00	LOCATABLE MINERALS / MINING CLAIMS-NOT NEW-UNADJUD,ONE AUTH NO. ONLY / MINING CLAIM MONEY RECEIVED (455) **CASES:** AMC361970/$10.00	TRF/1	- n/a -	10.00
				TOTAL:	**$10.00**

PAYMENT INFORMATION				
1	AMOUNT:	$10.00	POSTMARKED:	N/A
	TYPE:	CASH	RECEIVED:	11/15/2005
	NAME:	RAMER, MIKE 2311 E 10TH ST DOUGLAS AZ 85607		

REMARKS

This receipt was generated by the automated BLM Collections and Billing System and is a paper representation of a portion of the official electronic record contained therein.

Login ID 203
Entry Date 07/28/2006
Total Amount $10.00

Original Order Items

Line	Order#	AuthNos	TransDate	Action	Amount	B Org	R Org	Fu
1	1224570	AMC361970	11/15/2005	MINING CLAIM MONEY RECEIVED (455)	$10.00	AZ950	AZ950	45
2	1224570	AMC361970	07/03/2006	MINING CLAIM MONEY RECEIVED (455)	$5.00	AZ950	AZ950	45

Order Items To Be Generated for Transfer

Line	Order#	AuthNos	TransDate	Action	Amount	B Org	R Or
1	1224570	AMC361970	7/28/2006	MINING CLAIM MONEY RECEIVED (455)	$-5.00	AZ950	AZ9
2	1224570	AMC361970	7/28/2006	TRANSFER OF INTEREST SVC CHG $10 (1930)	$5.00	AZ950	AZ9
3	1224570	AMC361970	7/28/2006	MINING CLAIM MONEY RECEIVED (455)	$-5.00	AZ950	AZ9
4	1224570	AMC361970	7/28/2006	TRANSFER OF INTEREST SVC CHG $10 (1930)	$5.00	AZ950	AZ9

AMC 361966

TO:
United States
Department of the Interior
Bureau of Land Management
Arizona State Offices
Phoenix, Arizona

From:
Mike Ramer
c/o 400 East 1st Street #127
Douglas, Arizona 85607

Relinquishment of Mining Claim(s)

September 10th 2004

Enacted on the date noted herein above we the locaters listed herein below hereby absolutely and irrevocably relinquish and abandon all right(s), title(s), claim(s) and interest(s) forever in the following described, mines, mining claims, and related properties which include all of Sections 28 and 34 of Township 07S, Range 12E, Gila and Salt River Meridian, Pinal County, Arizona as listed herein below:

Mine/Claim Name:	**AMC - Number:**	**Fee Number:**
Coyote #5	AMC - 361966	2004 - 051455
Coyote #6	AMC - 361967	2004 - 051456
Coyote #7	AMC - 361968	2004 - 051457
Coyote #8	AMC - 361969	2004 - 051458
Coyote #17	AMC - 361970	2004 - 051459
Coyote #18	AMC - 361971	2004 - 051460
Coyote #19	AMC - 361972	2004 - 051461
Coyote #20	AMC - 361973	2004 - 051462

RECEIVED
BLM AZ STATE OFFICE
PHOENIX, ARIZONA
2008 SEP 18 P 4:00

PLEASE NOTE: All signatures by Mike Ramer for Locaters are implemented by authority of a Power Of Attorney (POA) dated on or about August 31st 2004 and executed by the Locaters which is registered and on file with BLM and the County of record with a copy attached to this notice of Relinquishment.

ENTERED INTO COMPUTER
6/10/09 aB

Locaters for Coyote #5 AMC - 361966:

1. Ron J Pfeifer By _____ with authority by POA on record with BLM
2. Dennis Davidson By _____ with authority by POA on record with BLM
3. Sivonn Norng By _____ with authority by POA on record with BLM
4. Nara Chhay By _____ with authority by POA on record with BLM
5. Renee Norng By _____ with authority by POA on record with BLM
6. Sothun Norng By _____ with authority by POA on record with BLM
7. Moni Dara Norng By _____ with authority by POA on record with BLM

Locaters for Coyote #6 AMC - 361967:

1. Ron J Pfeifer By _____ with authority by POA on record with BLM
2. Dennis Davidson By _____ with authority by POA on record with BLM
3. Sivonn Norng By _____ with authority by POA on record with BLM
4. Nara Chhay By _____ with authority by POA on record with BLM
5. Renee Norng By _____ with authority by POA on record with BLM
6. Sothun Norng By _____ with authority by POA on record with BLM
7. Moni Dara Norng By _____ with authority by POA on record with BLM

Submitted before me on Sept 18, 2008 MC

Locaters for Coyote #7 AMC - 361968:

1. Ron J Pfeifer By _____ with authority by POA on record with BLM
2. Dennis Davidson By _____ with authority by POA on record with BLM
3. Sivonn Norng By _____ with authority by POA on record with BLM
4. Nara Chhay By _____ with authority by POA on record with BLM
5. Renee Norng By _____ with authority by POA on record with BLM
6. Sothun Norng By _____ with authority by POA on record with BLM
7. Moni Dara Norng By _____ with authority by POA on record with BLM

Locaters for Coyote #8 AMC - 361969:

1. Ron J Pfeifer By _____ with authority by POA on record with BLM
2. Dennis Davidson By _____ with authority by POA on record with BLM
3. Sivonn Norng By _____ with authority by POA on record with BLM
4. Nara Chhay By _____ with authority by POA on record with BLM
5. Renee Norng By _____ with authority by POA on record with BLM
6. Sothun Norng By _____ with authority by POA on record with BLM
7. Moni Dara Norng By _____ with authority by POA on record with BLM

Locaters for Coyote #17 AMC - 361970:

1. Ron J Pfeifer By _____ with authority by POA on record with BLM
2. Dennis Davidson By _____ with authority by POA on record with BLM
3. Sivonn Norng By _____ with authority by POA on record with BLM
4. Nara Chhay By _____ with authority by POA on record with BLM
5. Renee Norng By _____ with authority by POA on record with BLM
6. Sothun Norng By _____ with authority by POA on record with BLM
7. Moni Dara Norng By _____ with authority by POA on record with BLM

Locaters for Coyote #18 AMC - 361971:

1. Ron J Pfeifer By _____ with authority by POA on record with BLM
2. Dennis Davidson By _____ with authority by POA on record with BLM
3. Sivonn Norng By _____ with authority by POA on record with BLM
4. Nara Chhay By _____ with authority by POA on record with BLM
5. Renee Norng By _____ with authority by POA on record with BLM
6. Sothun Norng By _____ with authority by POA on record with BLM
7. Moni Dara Norng By _____ with authority by POA on record with BLM

Locaters for Coyote #19 AMC - 361972:

1. Ron J Pfeifer By _____ with authority by POA on record with BLM
2. Dennis Davidson By _____ with authority by POA on record with BLM
3. Sivonn Norng By _____ with authority by POA on record with BLM
4. Nara Chhay By _____ with authority by POA on record with BLM
5. Renee Norng By _____ with authority by POA on record with BLM
6. Sothun Norng By _____ with authority by POA on record with BLM
7. Moni Dara Norng By _____ with authority by POA on record with BLM

RECEIVED
BLM AZ STATE OFFICE
2008 SEP 18 P 4:00
PHOENIX, ARIZONA

Locaters for Coyote #20 AMC - 361973:

1. Ron J Pfeifer By_____ with authority by POA on record with BLM
2. Dennis Davidson By_____ with authority by POA on record with BLM
3. Sivonn Norng By_____ with authority by POA on record with BLM
4. Nara Chhay By_____ with authority by POA on record with BLM
5. Renee Norng By_____ with authority by POA on record with BLM
6. Sothun Norng By_____ with authority by POA on record with BLM
7. Moni Dara Norng By_____ with authority by POA on record with BLM

ALL-PURPOSE ACKNOWLEDGMENT

Jurat

State of _____)
) ss.
County of _____)

Subscribed and sworn to at _____ before me at this _____ day of, _____, A.D. 2008,

before me, _____, _____, personally appeared
Notary Public — My Commission Expires

_____
Name(s) of Signer(s)

_____ Personally known to me, _____ Proved to me on the basis of satisfactory evidence, to be the person(s) whose name(s) is/are subscribed to the within instrument and acknowledged to me that he/she/they executed the same in his/her/their authorized capacity(ies), and that by his/her/their signature(s) on the instrument the person(s), or the entity upon behalf of which the person(s) acted, executed the instrument.

WITNESS my hand and official seal.

_____
Signature of Notary Public

Place Notary Seal Here

RECEIVED
BLM AZ STATE OFFICE
2008 SEP 18 P 4:00
PHOENIX, ARIZONA

Main

Irrevocable, Durable, Power of Attorney and Power of Authority; To Convey Real Mine Property (Estate)

COVENANT:

Friday, August 13, 2004

I, We the interested parties, Sivonn Norng, Dennis Davidson, Moni Dara Norng, Ron Pfeifer, Nara Chhay, Renee Norng, and Sothun Norng whose designated address is C/o 12700 SW North Dakota St., Suite 217, Tigard Oregon 97223, do hereby irrevocably nominate, constitute and appoint Mike Ramer whose Designated address is C/o 12700 SW North Dakota St., Suite 217, Tigard Oregon 97223, County of Washington, State of Oregon my/our true and lawful Attorney-In-Fact, to act in our name(s) in any capacity, or authority, place and stead, and to enter into any contract or contracts for the sale, transfer, conveyance, management, lease, option assignment, mortgage or encumbrance of land, rights to land, minerals, rights to minerals of our real mine property or any part thereof located in the County of Pinal, State of Arizona, more particularly described as follows:

COYOTE #5 Mine: AMC 361966

Which is the NW quarter section of section 28, township 7 south, Range 12 east, Gila and Salt River Base and Meridian, Pinal County, Arizona, USA.

COYOTE #6 Mine: AMC 361967

Which is the NE quarter section of section 28, township 7 south, Range 12 east, Gila and Salt River Base and Meridian, Pinal County, Arizona, USA.

RECEIVED
AZ STATE OFFICE
BLM
2004 DEC 17 P 3:
PHOENIX, ARIZONA

COYOTE #7 Mine: AMC 361968

Which is the SW quarter section of section 28, township 7 south, Range 12 east, Gila and Salt River Base and Meridian, Pinal County, Arizona, USA.

COYOTE #8 Mine: AMC 361969

Which is the SE quarter section of section 28, township 7 south, Range 12 east, Gila and Salt River Base and Meridian, Pinal County, Arizona, USA.

COYOTE #17 Mine: AMC361970

Which is the NW quarter section of section 34, township 7 south, Range 12 east, Gila and Salt River Base and Meridian, Pinal County, Arizona, USA.

COYOTE #18 Mine: AMC 361971

Which is the NE quarter section of section 34, township 7 south, Range 12 east, Gila and Salt River Base and Meridian, Pinal County, Arizona, USA.

COYOTE #19 Mine: AMC 361972

Which is the SW quarter section of section 34, township 7 south, Range 12 east, Gila and Salt River Base and Meridian, Pinal County, Arizona, USA.

COYOTE #20 Mine: AMC 361973

Which is the SE quarter section of section 34, township 7 south, Range 12 east, Gila and Salt River Base and Meridian, Pinal County, Arizona, USA.

for such price and on such terms and conditions as Mike Ramer, our appointed and assigned Attorney-In-Fact shall deem proper, and to collect and/or receive any proceeds if any on our behalf or on behalf of his/her successors and assigns or whomever person or whatever entity he/she deems proper, to use and or dispose of as he/she deems fit or chooses with out recourse or prejudice or restriction of any kind.

and other property in possession or in action, and to make, do, and transact all and every kind of business of whatever nature;

(4) To execute, acknowledge, and deliver contracts of sale, escrow instructions, deeds, leases including leases for minerals and hydrocarbon substances and assignments of leases, covenants, agreements and assignments of agreements, mortgages and assignments of mortgages, conveyances in trust, to secure indebtedness or other obligations, and assign the beneficial interest there under, subordinations of liens or encumbrances, bills of lading, receipts, evidences of debt, releases, bonds, notes, bills, requests to reconvey deeds of trust, partial or full judgments, satisfactions of mortgages, and other debts, and other written instruments of whatever kind and nature, all upon such terms and conditions as said attorney shall approve.

I, We further irrevocably authorize our Attorney-In-Fact to enter into any contract or contracts for the sale, transfer, conveyance, management, lease, option, assignment, mortgage or encumbrance of minerals and or land of our Property, or any part thereof, with such person or persons, entity or entities and on such terms as my Attorney-In-Fact shall in his/her/their discretion determine, and to execute, acknowledge, and deliver in our or his and or his assigns name(s) such instruments of conveyance with such covenants and conditions as he/she/they shall deem proper that may be required for the sale, transfer, conveyance, management, lease, option, assignment, mortgage or encumbrance of the Mine Property or any part thereof or interest therein.

Whenever the terms "convey" or "conveyance" is used throughout this document, it shall be in accordance with, but not limited to the meaning of those terms as defined by Black Vl Law Dictionary to wit:

Convey: To transfer or deliver to another. To pass or transmit the title to property from one to another. To transfer property or the title to property by deed, bill of sale, or instrument under seal. Used popularly in sense of "assign," "sale," or "transfer." See Conveyance.

Conveyance: /kenvéyen... In its most common usage, transfer of title to land from one person, or class of persons, to another by deed. Term may also include assignment, lease, mortgage, or encumbrance of land. Generally, every instrument in writing by which an estate or interest in realty is created.

Giving and granting to said Attorney-In-Fact full power and authority to do all and every act and thing whatsoever requisite and necessary to be done relative to any of the foregoing as fully to all intents and purposes as we might or could do if personally present.

All that said attorney shall lawfully do or cause to be done under the authority of this irrevocable, durable, power of attorney with power of authority is expressly approved, granted, and given irrevocably, without recourse or prejudice.

Executed in intent and in full on the day listed herein above:

Sivonn Norng

Signature of Sivonn Norng, Person Granting Power and Authority

State of CA.)
) ss
County of Los Angeles)

Subscribed and Sworn on this 31st day of AUG. 2004 before me, the undersigned officer, personally appeared, or satisfactorily proven to be the person whose name is subscribed to the within instrument, who acknowledged that ~~he~~/she/~~they~~ executed the same for the purposes therein contained.

IN WITNESS WHEREOF, I hereunto set my name and official seal.

Signature of Notary Public

SUSAN M. DUNN, NOTARY PUBLIC

BMP1 SUSAN M. DUNN COMM. #1275160 NOTARY PUBLIC-CALIFORNIA ORANGE COUNTY My Comm. Exp. Sept. 23, 2004 BMP1

Dennis Davidson

Signature of Dennis Davidson, Person Granting Power and Authority

State of _____)
) ss
County of _____)

Subscribed and Sworn on this _____ day of _____ before me, the undersigned officer, personally appeared, or satisfactorily proven to be the

person whose name is subscribed to the within instrument, who acknowledged that he/she/they executed the same for the purposes therein contained.

IN WITNESS WHEREOF, I hereunto set my name and official seal.

_____
Signature of Notary Public

Seal

_____

Moni Dara Norng

_____
Signature of Moni Dara Norng, Person Granting Power and Authority

State of CALIF.)
) ss
County of LOS ANGELES)

Subscribed and Sworn on this 28th day of AUG. 2004 before me, the undersigned officer, personally appeared, or satisfactorily proven to be the person whose name is subscribed to the within instrument, who acknowledged that he/she/they executed the same for the purposes therein contained.

IN WITNESS WHEREOF, I hereunto set my name and official seal.

_____
Signature of Notary Public

SUSAN M. DUNN, NOTARY PUBLIC

BMP1 SUSAN M. DUNN
COMM. #1275160
NOTARY PUBLIC-CALIFORNIA
ORANGE COUNTY
My Comm. Exp. Sept. 23, 2004 BMP1

_____

Ron Pfeifer

_____
Signature of Ron Pfeifer, Person Granting Power and Authority

State of _____)
) ss
County of _____)

Subscribed and Sworn on this _____ day of _____ before me, the undersigned officer, personally appeared, or satisfactorily proven to be the person whose name is subscribed to the within instrument, who acknowledged that he/she/they executed the same for the purposes therein contained.

IN WITNESS WHEREOF, I hereunto set my name and official seal.

_____
Signature of Notary Public

Nara Chhay

Nara Chhay

Signature of Nara Chhay, Person Granting Power and Authority

State of CALIFORNIA)
) ss
County of SAN BERNARDINO)

Subscribed and Sworn on this 31ST day of AUGUST, 2004 before me, the undersigned officer, personally appeared, or satisfactorily proven to be the person whose name is subscribed to the within instrument, who acknowledged that he/she/they executed the same for the purposes therein contained.

IN WITNESS WHEREOF, I hereunto set my name and official seal.

Signature of Notary Public

LOUIS KENNETH MONTLOUIS
Comm. # 1415940
NOTARY PUBLIC - CALIFORNIA
San Bernardino County
My Comm. Expires May 5, 2007

Renee Norng

Signature of Renee Norng, Person Granting Power and Authority

State of California)
) ss
County of Riverside)

Subscribed and Sworn on this 13th day of August, 2004 before me, the undersigned officer, personally appeared, or satisfactorily proven to be the person whose name is subscribed to the within instrument, who acknowledged that ~~he/she/they~~ executed the same for the purposes therein contained.

IN WITNESS WHEREOF, I hereunto set my name and official seal.

Signature of Notary Public

SHEENA LEOPARD
Comm. # 1413115
NOTARY PUBLIC - CALIFORNIA
Riverside County
My Comm. Expires April 22, 2007

Sothun Norng

Signature of Sothun Norng, Person Granting Power and Authority

State of Nevada)
) ss
County of CLARK)

NOTARY PUBLIC
STATE OF NEVADA
County of Clark
ANGIE GREENHUT
No: 00-65987-1
My Appointment Expires Nov. 22, 2004

Subscribed and Sworn on this 23rd day of August, 2004 before me, the undersigned officer, personally appeared, or satisfactorily proven to be the

person whose name is subscribed to the within instrument, who acknowledged that he/she/they executed the same for the purposes therein contained.

IN WITNESS WHEREOF, I hereunto set my name and official seal.

Signature of Notary Public

Seal

NOTARY PUBLIC
STATE OF NEVADA
County of Clark
ANGIE GREENHUT
No: 00-65987-1
My Appointment Expires Nov. 22, 2004

CALIFORNIA ALL-PURPOSE ACKNOWLEDGMENT

State of California

County of Riverside } ss.

On August 13, 2004 (Date) before me, Sheena Leopard (Name and Title of Officer (e.g., "Jane Doe, Notary Public")),

personally appeared Renee Norna (Name(s) of Signer(s)),

☐ personally known to me

☒ proved to me on the basis of satisfactory evidence to be the person(s) whose name(s) is/~~are~~ subscribed to the within instrument and acknowledged to me that ~~he/~~she/~~they~~ executed the same in ~~his/her/their~~ authorized capacity(~~ies~~), and that by ~~his/her/their~~ signature(~~s~~) on the instrument the person(~~s~~), or the entity upon behalf of which the person(~~s~~) acted, executed the instrument.

SHEENA LEOPARD
Comm. # 1413115
NOTARY PUBLIC - CALIFORNIA
Riverside County
My Comm. Expires April 22, 2007

Place Notary Seal Above

WITNESS my hand and official ~~seal~~.

Sheena Leopard
Signature of Notary Public

OPTIONAL

Though the information below is not required by law, it may prove valuable to persons relying on the document and could prevent fraudulent removal and reattachment of this form to another document.

Description of Attached Document

Title or Type of Document: _____

Document Date: _____ Number of Pages: _____

Signer(s) Other Than Named Above: _____

Capacity(ies) Claimed by Signer(s)

Signer's Name: _____

☐ Individual
☐ Corporate Officer — Title(s): _____
☐ Partner — ☐ Limited ☐ General
☐ Attorney in Fact
☐ Trustee
☐ Guardian or Conservator
☐ Other: _____

Signer Is Representing: _____

RIGHT THUMBPRINT OF SIGNER
Top of thumb here

Signer's Name: _____

☐ Individual
☐ Corporate Officer — Title(s): _____
☐ Partner — ☐ Limited ☐ General
☐ Attorney in Fact
☐ Trustee
☐ Guardian or Conservator
☐ Other: _____

Signer Is Representing: _____

RIGHT THUMBPRINT OF SIGNER
Top of thumb here

© 2004 National Notary Association • 9350 De Soto Ave., P.O. Box 2402 • Chatsworth, CA 91313-2402 Item No. 5907 Reorder: Call Toll-Free 1-800-876-6827

Dennis Davidson

Irrevocable, Durable, Power of Attorney and Power of Authority; To Convey Real Mine Property (Estate)

COVENANT:

Friday, August 13, 2004

I, We the interested parties, Sivonn Norng, Dennis Davidson, Moni Dara Norng, Ron Pfeifer, Nara Chhay, Renee Norng, and Sothun Norng whose designated address is C/o 12700 SW North Dakota St., Suite 217, Tigard Oregon 97223, do hereby irrevocably nominate, constitute and appoint Mike Ramer whose Designated address is C/o 12700 SW North Dakota St., Suite 217, Tigard Oregon 97223, County of Washington, State of Oregon my/our true and lawful Attorney-In-Fact, to act in our name(s) in any capacity, or authority, place and stead, and to enter into any contract or contracts for the sale, transfer, conveyance, management, lease, option assignment, mortgage or encumbrance of land, rights to land, minerals, rights to minerals of our real mine property or any part thereof located in the County of Pinal, State of Arizona, more particularly described as follows:

COYOTE #5 Mine: Amc 361 966

Which is the NW quarter section of section 28, township 7 south, Range 12 east, Gila and Salt River Base and Meridian, Pinal County, Arizona, USA.

COYOTE #6 Mine: Amc 361 967

Which is the NE quarter section of section 28, township 7 south, Range 12 east, Gila and Salt River Base and Meridian, Pinal County, Arizona, USA.

RECEIVED
B.L.M. ARIZONA STATE OFFICE
2004 DEC 17 P 3:10
PHOENIX, ARIZONA

MRude

COYOTE #7 Mine: AMC361968

Which is the SW quarter section of section 28, township 7 south, Range 12 east, Gila and Salt River Base and Meridian, Pinal County, Arizona, USA.

COYOTE #8 Mine: AMC361969

Which is the SE quarter section of section 28, township 7 south, Range 12 east, Gila and Salt River Base and Meridian, Pinal County, Arizona, USA.

COYOTE #17 Mine: AMC361970

Which is the NW quarter section of section 34, township 7 south, Range 12 east, Gila and Salt River Base and Meridian, Pinal County, Arizona, USA.

COYOTE #18 Mine: AMC361971

Which is the NE quarter section of section 34, township 7 south, Range 12 east, Gila and Salt River Base and Meridian, Pinal County, Arizona, USA.

COYOTE #19 Mine: AMC361972

Which is the SW quarter section of section 34, township 7 south, Range 12 east, Gila and Salt River Base and Meridian, Pinal County, Arizona, USA.

COYOTE #20 Mine: AMC361973

Which is the SE quarter section of section 34, township 7 south, Range 12 east, Gila and Salt River Base and Meridian, Pinal County, Arizona, USA.

for such price and on such terms and conditions as Mike Ramer, our appointed and assigned Attorney-In-Fact shall deem proper, and to collect and/or receive any proceeds if any on our behalf or on behalf of his/her successors and assigns or whomever person or whatever entity he/she deems proper, to use and or dispose of as he/she deems fit or chooses with out recourse or prejudice or restriction of any kind.

In addition to the general powers to enter into a contract or contracts to sell, transfer, convey, manage, lease, option, assign, mortgage or encumber this real mine property (estate) and minerals, this Irrevocable Power of Attorney To Convey Real Mine Property (Estate) also includes, but is not limited to:

1. The power to make gifts of our property.
2. The power to create a trust and convey our property into that trust or any trust.
3. The power to disclaim any interest in our property.
4. The power to renounce fiduciary positions regarding our property.
5. The power to withdraw and receive the income or corpus of a trust in which our property in an asset and dispose of as he sees fit.
6. The Power to dispose of any or all the property and minerals as he sees fit and to use the proceeds if any as he sees fit with out recourse or prejudice.

I, We Further irrevocably authorize, in our name(s), and for any use and or benefit deemed by our Attorney-In-Fact, regarding this property (estate), said attorney is authorized hereby;

(1) To demand, sue for, collect, and receive all money, debts, accounts, legacies, bequests, interest, dividends, annuities, and demands as are now or shall hereafter become due, payable, or belonging to us, and take all lawful means, for the recovery thereof and to compromise the same and give discharges for the same;

(2) To buy and sell land and or minerals, make contracts of every kind relative to land and or minerals, any interest therein or the possession thereof, and to take possession and exercise control over the use thereof;

(3) To buy, sell, mortgage, hypothecate, assign, transfer, and in any manner deal with goods, wares and merchandise, choses in action, certificates or shares of capital stock, and other property in possession or in action, and to make, do, and transact all and every kind of business of whatever nature;

(4) To execute, acknowledge, and deliver contracts of sale, escrow instructions, deeds, leases including leases for minerals and hydrocarbon substances and assignments of leases, covenants, agreements and assignments of agreements, mortgages and assignments of mortgages, conveyances in trust, to secure indebtedness or other obligations, and assign the beneficial interest there under, subordinations of liens or encumbrances, bills of lading, receipts, evidences of debt, releases, bonds, notes, bills, requests to reconvey deeds of trust, partial or full judgments, satisfactions of mortgages, and other debts, and other written instruments of whatever kind and nature, all upon such terms and conditions as said attorney shall approve.

I, We further irrevocably authorize our Attorney-In-Fact to enter into any contract or contracts for the sale, transfer, conveyance, management, lease, option, assignment, mortgage or encumbrance of minerals and or land of our Property, or any part thereof, with such person or persons, entity or entities and on such terms as my Attorney-In-Fact shall in his/her/their discretion determine, and to execute, acknowledge, and deliver in our or his and or his assigns name(s) such instruments of conveyance with such covenants and conditions as he/she/they shall deem proper that may be required for the sale, transfer, conveyance, management, lease, option, assignment, mortgage or encumbrance of the Mine Property or any part thereof or interest therein.

Whenever the terms "convey" or "conveyance" is used throughout this document, it shall be in accordance with, but not limited to the meaning of those terms as defined by Black VI Law Dictionary to wit:

Convey: To transfer or deliver to another. To pass or transmit the title to property from one to another. To transfer property or the title to property by deed, bill of sale, or instrument under seal. Used popularly in sense of "assign," "sale," or "transfer." See Conveyance.

Conveyance: /kenveyens/. In its most common usage, transfer of title to land from one person, or class of persons, to another by deed. Term may also include assignment, lease, mortgage, or encumbrance of land. Generally, every instrument in writing by which an estate or interest in realty is created.

Giving and granting to said Attorney-In-Fact full power and authority to do all and every act and thing whatsoever requisite and necessary to be done relative to any of the foregoing as fully to all intents and purposes as we might or could do if personally present.

All that said attorney shall lawfully do or cause to be done under the authority of this irrevocable, durable, power of attorney with power of authority is expressly approved, granted, and given irrevocably, without recourse or prejudice.

Executed in intent and in full on the day listed herein above:

Sivonn Norng

_____
Signature of Sivonn Norng, Person Granting Power and Authority

State of _____)
) ss
County of _____)

Subscribed and Sworn on this _____ day of _____ before me, the undersigned officer, personally appeared, or satisfactorily proven to be the person whose name is subscribed to the within instrument, who acknowledged that he/she/they executed the same for the purposes therein contained.

IN WITNESS WHEREOF, I hereunto set my name and official seal.

_____ Seal
Signature of Notary Public

Dennis Davidson

_____
Signature of Dennis Davidson, Person Granting Power and Authority

State of Oregon)
) ss
County of Multnomah)

Subscribed and Sworn on this 31st day of August 2021 before me, the undersigned officer, personally appeared, or satisfactorily proven to be the person whose name is subscribed to the within instrument, who acknowledged that he/she/they executed the same for the purposes therein contained.

IN WITNESS WHEREOF, I hereunto set my name and official seal.

Mary K Harfield
Signature of Notary Public

Moni Dara Norng

Signature of Moni Dara Norng, Person Granting Power and Authority

State of _____)
) ss
County of _____)

Subscribed and Sworn on this _____ day of _____ before me, the undersigned officer, personally appeared, or satisfactorily proven to be the person whose name is subscribed to the within instrument, who acknowledged that he/she/they executed the same for the purposes therein contained.

IN WITNESS WHEREOF, I hereunto set my name and official seal.

_____ Seal
Signature of Notary Public

Ron Pfeifer

Signature of Ron Pfeifer, Person Granting Power and Authority

State of _____)
) ss
County of _____)

Subscribed and Sworn on this _____ day of _____ before me, the undersigned officer, personally appeared, or satisfactorily proven to be the person whose name is subscribed to the within instrument, who acknowledged that he/she/they executed the same for the purposes therein contained.

IN WITNESS WHEREOF, I hereunto set my name and official seal.

_____ Seal
Signature of Notary Public

Nara Chhay

Signature of Nara Chhay, Person Granting Power and Authority

State of _____)
) ss
County of _____)

Subscribed and Sworn on this _____ day of _____ before me, the undersigned officer, personally appeared, or satisfactorily proven to be the person whose name is subscribed to the within instrument, who acknowledged that he/she/they executed the same for the purposes therein contained.

IN WITNESS WHEREOF, I hereunto set my name and official seal.

_____ Seal
Signature of Notary Public

_____
Renee Norng

_____
Signature of Renee Norng, Person Granting Power and Authority

State of _____)
) ss
County of _____)

Subscribed and Sworn on this _____ day of _____ before me, the undersigned officer, personally appeared, or satisfactorily proven to be the person whose name is subscribed to the within instrument, who acknowledged that he/she/they executed the same for the purposes therein contained.

IN WITNESS WHEREOF, I hereunto set my name and official seal.

_____ Seal
Signature of Notary Public

_____
Sothun Norng

_____
Signature of Sothun Norng, Person Granting Power and Authority

State of _____)
) ss
County of _____)

Subscribed and Sworn on this _____ day of _____ before me, the undersigned officer, personally appeared, or satisfactorily proven to be the person whose name is subscribed to the within instrument, who acknowledged that he/she/they executed the same for the purposes therein contained.

IN WITNESS WHEREOF, I hereunto set my name and official seal.

Ron Pfeifer

Irrevocable, Durable, Power of Attorney and Power of Authority; To Convey Real Mine Property (Estate)

COVENANT:

Friday, August 13, 2004

I, We the interested parties, Sivonn Norng, Dennis Davidson, Moni Dara Norng, Ron Pfeifer, Nara Chhay, Renee Norng, and Sothun Norng whose designated address is C/o 12700 SW North Dakota St., Suite 217, Tigard Oregon 97223, do hereby irrevocably nominate, constitute and appoint Mike Ramer whose Designated address is C/o 12700 SW North Dakota St., Suite 217, Tigard Oregon 97223, County of Washington, State of Oregon my/our true and lawful Attorney-In-Fact, to act in our name(s) in any capacity, or authority, place and stead, and to enter into any contract or contracts for the sale, transfer, conveyance, management, lease, option assignment, mortgage or encumbrance of land, rights to land, minerals, rights to minerals of our real mine property or any part thereof located in the County of Pinal, State of Arizona, more particularly described as follows:

COYOTE #5 Mine: AMC 361 966

Which is the NW quarter section of section 28, township 7 south, Range 12 east, Gila and Salt River Base and Meridian, Pinal County, Arizona, USA.

COYOTE #6 Mine: AMC 361 967

Which is the NE quarter section of section 28, township 7 south, Range 12 east, Gila and Salt River Base and Meridian, Pinal County, Arizona, USA.

RECEIVED
B.L.M. AZ STATE OFFICE
2004 DEC 17 P 2 11
PHOENIX, ARIZONA

COYOTE #7 Mine: AMC 361968

Which is the SW quarter section of section 28, township 7 south, Range 12 east, Gila and Salt River Base and Meridian, Pinal County, Arizona, USA.

COYOTE #8 Mine: AMC 361969

Which is the SE quarter section of section 28, township 7 south, Range 12 east, Gila and Salt River Base and Meridian, Pinal County, Arizona, USA.

COYOTE #17 Mine: AMC 361970

Which is the NW quarter section of section 34, township 7 south, Range 12 east, Gila and Salt River Base and Meridian, Pinal County, Arizona, USA.

COYOTE #18 Mine: AMC 361971

Which is the NE quarter section of section 34, township 7 south, Range 12 east, Gila and Salt River Base and Meridian, Pinal County, Arizona, USA.

COYOTE #19 Mine: AMC 361972

Which is the SW quarter section of section 34, township 7 south, Range 12 east, Gila and Salt River Base and Meridian, Pinal County, Arizona, USA.

COYOTE #20 Mine: AMC 361973

Which is the SE quarter section of section 34, township 7 south, Range 12 east, Gila and Salt River Base and Meridian, Pinal County, Arizona, USA.

for such price and on such terms and conditions as Mike Ramer, our appointed and assigned Attorney-In-Fact shall deem proper, and to collect and/or receive any proceeds if any on our behalf or on behalf of his/her successors and assigns or whomever person or whatever entity he/she deems proper, to use and or dispose of as he/she deems fit or chooses with out recourse or prejudice or restriction of any kind.

In addition to the general powers to enter into a contract or contracts to sell, transfer, convey, manage, lease, option, assign, mortgage or encumber this real mine property (estate) and minerals, this Irrevocable Power of Attorney To Convey Real Mine Property (Estate) also includes, but is not limited to:

1. The power to make gifts of our property.
2. The power to create a trust and convey our property into that trust or any trust.
3. The power to disclaim any interest in our property.
4. The power to renounce fiduciary positions regarding our property.
5. The power to withdraw and receive the income or corpus of a trust in which our property in an asset and dispose of as he sees fit.
6. The Power to dispose of any or all the property and minerals as he sees fit and to use the proceeds if any as he sees fit with out recourse or prejudice.

I, We Further irrevocably authorize, in our name(s), and for any use and or benefit deemed by our Attorney-In-Fact, regarding this property (estate), said attorney is authorized hereby;

(1) To demand, sue for, collect, and receive all money, debts, accounts, legacies, bequests, interest, dividends, annuities, and demands as are now or shall hereafter become due, payable, or belonging to us, and take all lawful means, for the recovery thereof and to compromise the same and give discharges for the same;

(2) To buy and sell land and or minerals, make contracts of every kind relative to land and or minerals, any interest therein or the possession thereof, and to take possession and exercise control over the use thereof;

(3) To buy, sell, mortgage, hypothecate, assign, transfer, and in any manner deal with goods, wares and merchandise, closes in action, certificates or shares of capital stock, and other property in possession or in action, and to make, do, and transact all and every kind of business of whatever nature;

(4) To execute, acknowledge, and deliver contracts of sale, escrow instructions, deeds, leases including leases for minerals and hydrocarbon substances and assignments of leases, covenants, agreements and assignments of agreements, mortgages and assignments of mortgages, conveyances in trust, to secure indebtedness or other obligations, and assign the beneficial interest there under, subordinations of liens or encumbrances, bills of lading, receipts, evidences of debt, releases, bonds, notes, bills, requests to reconvey deeds of trust, partial or full judgments, satisfactions of mortgages, and other debts, and other written instruments of whatever kind and nature, all upon such terms and conditions as said attorney shall approve.

I, We further irrevocably authorize our Attorney-In-Fact to enter into any contract or contracts for the sale, transfer, conveyance, management, lease, option, assignment, mortgage or encumbrance of minerals and or land of our Property, or any part thereof, with such person or persons, entity or entities and on such terms as my Attorney-In-Fact shall in his/her/their discretion determine, and to execute, acknowledge, and deliver in our or his and or his assigns name(s) such instruments of conveyance with such covenants and conditions as he/she/they shall deem proper that may be required for the sale, transfer, conveyance, management, lease, option, assignment, mortgage or encumbrance of the Mine Property or any part thereof or interest therein.

Whenever the terms "convey" or "conveyance" is used throughout this document, it shall be in accordance with, but not limited to the meaning of those terms as defined by Black VI Law Dictionary to wit:

Convey: To transfer or deliver to another. To pass or transmit the title to property from one to another. To transfer property or the title to property by deed, bill of sale, or instrument under seal. Used popularly in sense of "assign," "sale," or "transfer." See Conveyance.

Conveyance: /kenvéyens/. In its most common usage, transfer of title to land from one person, or class of persons, to another by deed. Term may also include assignment, lease, mortgage, or encumbrance of land. Generally, every instrument in writing by which an estate or interest in realty is created.

Giving and granting to said Attorney-In-Fact full power and authority to do all and every act and thing whatsoever requisite and necessary to be done relative to any of the foregoing as fully to all intents and purposes as we might or could do if personally present.

All that said attorney shall lawfully do or cause to be done under the authority of this irrevocable, durable, power of attorney with power of authority is expressly approved, granted, and given irrevocably, without recourse or prejudice.

Executed in intent and in full on the day listed herein above:

Sivonn Norng

_____

Signature of Sivonn Norng, Person Granting Power and Authority

State of _____)
) ss
County of _____)

Subscribed and Sworn on this _____ day of _____ before me, the undersigned officer, personally appeared, or satisfactorily proven to be the person whose name is subscribed to the within instrument, who acknowledged that he/she/they executed the same for the purposes therein contained.

IN WITNESS WHEREOF, I hereunto set my name and official seal.

_____ Seal

Signature of Notary Public

_____

Dennis Davidson

_____

Signature of Dennis Davidson, Person Granting Power and Authority

State of _____)
) ss
County of _____)

Subscribed and Sworn on this _____ day of _____ before me, the undersigned officer, personally appeared, or satisfactorily proven to be the person whose name is subscribed to the within instrument, who acknowledged that he/she/they executed the same for the purposes therein contained.

IN WITNESS WHEREOF, I hereunto set my name and official seal.

_____ Seal

Signature of Notary Public

_____

Moni Dara Norng

_____

Signature of Moni Dara Norng, Person Granting Power and Authority

State of _____)

) ss

County of _____)

Subscribed and Sworn on this _____ day of _____ before me, the undersigned officer, personally appeared, or satisfactorily proven to be the person whose name is subscribed to the within instrument, who acknowledged that he/she/they executed the same for the purposes therein contained.

IN WITNESS WHEREOF, I hereunto set my name and official seal.

_____ Seal

Signature of Notary Public

_____

Ron Pfeifer

Ron Pfeifer

Signature of Ron Pfeifer, Person Granting Power and Authority

State of Oregon)

) ss

County of Clackamas)

Subscribed and Sworn on this 31 day of August 2004 before me, the undersigned officer, personally appeared, or satisfactorily proven to be the person whose name is subscribed to the within instrument, who acknowledged that he/she/they executed the same for the purposes therein contained.

IN WITNESS WHEREOF, I hereunto set my name and official seal.

Rachael L. Ferguson

Signature of Notary Public

OFFICIAL SEAL
RACHAEL L. FERGUSON
NOTARY PUBLIC-OREGON
COMMISSION NO. 374680
MY COMMISSION EXPIRES NOVEMBER 13, 2007

Seal

_____

Nara Chhay

_____

Signature of Nara Chhay, Person Granting Power and Authority

State of _____)

County of _____) ss

Subscribed and Sworn on this _____ day of _____ before me, the undersigned officer, personally appeared, or satisfactorily proven to be the person whose name is subscribed to the within instrument, who acknowledged that he/she/they executed the same for the purposes therein contained.

IN WITNESS WHEREOF, I hereunto set my name and official seal.

_____ Seal
Signature of Notary Public

_____
Renee Norng

_____
Signature of Renee Norng, Person Granting Power and Authority

State of _____)

County of _____) ss

Subscribed and Sworn on this _____ day of _____ before me, the undersigned officer, personally appeared, or satisfactorily proven to be the person whose name is subscribed to the within instrument, who acknowledged that he/she/they executed the same for the purposes therein contained.

IN WITNESS WHEREOF, I hereunto set my name and official seal.

_____ Seal
Signature of Notary Public

_____
Sothun Norng

_____
Signature of Sothun Norng, Person Granting Power and Authority

State of _____)

County of _____) ss

Subscribed and Sworn on this _____ day of _____ before me, the undersigned officer, personally appeared, or satisfactorily proven to be the person whose name is subscribed to the within instrument, who acknowledged that he/she/they executed the same for the purposes therein contained.

IN WITNESS WHEREOF, I hereunto set my name and official seal.

9-18-08
Date

Bureau of Land Management
Arizona State Office

I hereby certify that this reproduction is a copy of the official record on file in this office

JM Gradonato
Authorized Signature

AMC361966

TO:
United States
Department of the Interior
Bureau of Land Management
Arizona State Offices
Phoenix, Arizona

From:
Mike Ramer
Investors Benchmark LLC
c/o 400 East 1st Street #127
Douglas, Arizona 85607

September 17, 2008

RE:

REQUEST FOR CORRECTION OF ERROR MADE BY BLM

To Whom It May Concern:

I am the Managing Member and sole signatory of Investors Benchmark LLC who owns the Coyote #20 mining claim BLM - AMC 361973, BLM - Book or Fee Number 2004 - 051462, and the QCD was filed with BLM on December 29th 2006 and with Pinal County December 27th 2006 with the Fee Number 2006-176495. The QCD clearly states that the owners are Mike Ramer and Investors Benchmark LLC. The SERIAL NUMBER INDEX CLAIMS, AMC361973, PLACER CLAIM, COYOTE #20, shows Investors Benchmark Corporation. This is wrong and needs to be corrected to show Investors Benchmark LLC which is on the QCD and a copy is attached to this Request.

Sincerely,

Mike Ramer
Managing Member
Investors Benchmark LLC

RECEIVED
BLM AZ STATE OFFICE
2008 SEP 18 P 4:00
PHOENIX, ARIZONA

Recd by RCleek
10/9/08

Records reflect
Investors Benchmark LLC

UNITED STATES DEPARTMENT OF THE INTERIOR
BUREAU OF LAND MANAGEMENT
MINING CLAIM GEOGRAPHIC REPORT
LIST OF MINING CLAIMS BY SECTION

MER TWP RNG SEC
14 0070S 0120E 034

Serial Num	Quad	Claim Name/Number	Claimant(s)	Lead File	Case Type	Status	Loc Dt	Last Assessment
AMC361970	NW	COYOTE #17	INVESTORS BENCHMARK CORP	AMC361966	384201	ACTIVE	07/06/2004	2008
AMC361971	NE	COYOTE #18	CHHAY NARA	AMC361966	384201	ACTIVE	07/06/2004	2008
AMC361971	NE	COYOTE #18	DAVIDSON DENNIS	AMC361966	384201	ACTIVE	07/06/2004	2008
AMC361971	NE	COYOTE #18	ESTRELLA DE LA COSTA LLC	AMC361966	384201	ACTIVE	07/06/2004	2008
AMC361971	NE	COYOTE #18	NORNG MONI DARA	AMC361966	384201	ACTIVE	07/06/2004	2008
AMC361971	NE	COYOTE #18	NORNG RENEE	AMC361966	384201	ACTIVE	07/06/2004	2008
AMC361971	NE	COYOTE #18	NORNG SIVONN	AMC361966	384201	ACTIVE	07/06/2004	2008
AMC361971	NE	COYOTE #18	NORNG SOTHUN	AMC361966	384201	ACTIVE	07/06/2004	2008
AMC361971	NE	COYOTE #18	PFEIFER RON	AMC361966	384201	ACTIVE	07/06/2004	2008
AMC361971	NE	COYOTE #18	RAMER MIKE	AMC361966	384201	ACTIVE	07/06/2004	2008
AMC361972	SW	COYOTE #19	CHHAY NARA	AMC361966	384201	ACTIVE	07/06/2004	2008
AMC361972	SW	COYOTE #19	DAVIDSON DENNIS	AMC361966	384201	ACTIVE	07/06/2004	2008
AMC361972	SW	COYOTE #19	MINERA ESTRELLA DELA COSTA LLC	AMC361966	384201	ACTIVE	07/06/2004	2008
AMC361972	SW	COYOTE #19	NORNG MONI DARA	AMC361966	384201	ACTIVE	07/06/2004	2008
AMC361972	SW	COYOTE #19	NORNG RENEE	AMC361966	384201	ACTIVE	07/06/2004	2008
AMC361972	SW	COYOTE #19	NORNG SIVONN	AMC361966	384201	ACTIVE	07/06/2004	2008
AMC361972	SW	COYOTE #19	NORNG SOTHUN	AMC361966	384201	ACTIVE	07/06/2004	2008
AMC361972	SW	COYOTE #19	PFEIFER RON	AMC361966	384201	ACTIVE	07/06/2004	2008
AMC361972	SW	COYOTE #19	RAMER MIKE	AMC361966	384201	ACTIVE	07/06/2004	2008
AMC361973	SE	COYOTE #20	CHHAY NARA	AMC361966	384201	ACTIVE	07/06/2004	2008
AMC361973	SE	COYOTE #20	DAVIDSON DENNIS	AMC361966	384201	ACTIVE	07/06/2004	2008
AMC361973	SE	COYOTE #20	INVESTORS BENCHMARK CORP	AMC361966	384201	ACTIVE	07/06/2004	2008
AMC361973	SE	COYOTE #20	NORNG MONI DARA	AMC361966	384201	ACTIVE	07/06/2004	2008
AMC361973	SE	COYOTE #20	NORNG RENEE	AMC361966	384201	ACTIVE	07/06/2004	2008
AMC361973	SE	COYOTE #20	NORNG SIVONN	AMC361966	384201	ACTIVE	07/06/2004	2008
AMC361973	SE	COYOTE #20	NORNG SOTHUN	AMC361966	384201	ACTIVE	07/06/2004	2008
AMC361973	SE	COYOTE #20	PFEIFER RON	AMC361966	384201	ACTIVE	07/06/2004	2008
AMC361973	SE	COYOTE #20	RAMER MIKE	AMC361966	384201	ACTIVE	07/06/2004	2008

PHOENIX, ARIZONA
2008 SEP 18 P 4:00
RECEIVED
BLM AZ STATE OFFICE

NO WARRANTY IS MADE BY BLM
FOR USE OF THE DATA FOR
PURPOSES NOT INTENDED BY BLM

Mike Ramer
400 East 1st Street
#127
Douglas, AZ 85607

RECEIVED FOR OFFICIAL

THE SEAL OF PINAL COUNTY ARIZONA

OFFICIAL RECORDS OF PINAL COUNTY RECORDER LAURA DEAN-LYTLE

DATE/TIME: 12/27/06 1627
FEE: $13.00
PAGES: 2
FEE NUMBER: 2006-176495

RECEIVED B.L.M. AZ STATE OFFICE 2006 DEC 29 P PHOENIX, ARIZONA

~~~ QUIT-CLAIM DEED ~~~

THIS QUIT-CLAIM DEED, Executed this 8th day of September 2006, by the First Party, North West Services Organization LLC, Mike Ramer whose office address is C/o 2229 NE Burnside Suite #134, Gresham Oregon 97030, to the Second Party, INVESTORS BENCHMARK, LLC, Mike Ramer whose office address is C/o 400 East 1st Street #127, Douglas Arizona 85607

WITNESSETH, That the said first party, for and in good consideration and for the sum of one hundred dollar(s) ($100.00) paid by the said second party, the receipt whereof is hereby acknowledged, does hereby remise, release, and quitclaim unto the said second party forever, all the right, all locatable right, title, interest, and claim, warranted to be without cloud, defect, lien or levy, which the said first party has in and to the following described mine(s), mining claim(s), parcel(s) of land, situate, and improvements, lying and being in the County of Pinal, State of Arizona to wit:

The legal description of the subject property is: *(TAX EXEMPT A6)*
BLM Number: AMC: 361973,
Mine/Property Name: Coyote #20,
The location of the mine and property is in Section 33, Township 7 South, Range 12 East, Gila and Salt River Meridian, Pinal County, Arizona.

RECEIVED B.L.M. AZ STATE OFFICE 2006 SEP 8 P 1:10 PHOENIX, ARIZONA

TO HAVE AND HOLD the same, together with all and singular the appurtenances thereunto, of all interest, equity, and claim whatsoever the First Party may have, either in law or equity, for the proper use, benefit, and behalf of the Second Party forever.

IN WITNESS WHEREOF, The said First party has signed and sealed these presents the day and year first above written. Signed, sealed and delivered in presence of:

Signature of authorized Agent/Representative/Officer/Trustee, and Title

The foregoing instrument was acknowledged before me this 8th day of, September 2006 by the person(s) known to me as the person(s) described in and who executed the forgoing instrument and Acknowledged before me that he/she/they executed the same.

Witness my hand and official seal

Notary Public

2/8/07
Expiration Date

SEAL
CHRISTINE ELAINE HOLMES-JONES
Commission # 1400664
Notary Public - California
Los Angeles County
My Comm. Expires Feb 14, 200

1/5C

TO:
United States
Department of the Interior
Bureau of Land Management
Arizona State Offices
Phoenix, Arizona

COPY

From:
Mike Ramer
Investors Benchmark LLC
c/o 400 East 1st Street #127
Douglas, Arizona 85607

AMC 361966

September 17, 2008

RE:

REQUEST FOR CORRECTION OF ERROR MADE BY BLM

To Whom It May Concern:

I am the Managing Member and sole signatory of Investors Benchmark LLC who owns the Coyote #20 mining claim BLM - AMC 361973, BLM - Book or Fee Number 2004 - 051462, and the QCD was filed with BLM on December 29th 2006 and with Pinal County December 27th 2006 with the Fee Number 2006-176495. The QCD clearly states that the owners are Mike Ramer and Investors Benchmark LLC. The SERIAL NUMBER INDEX CLAIMS, AMC361973, PLACER CLAIM, COYOTE #20, shows Investors Benchmark Corporation. This is wrong and needs to be corrected to show Investors Benchmark LLC which is on the QCD and a copy is attached to this Request.

Sincerely,

Mike Ramer
Managing Member
Investors Benchmark LLC

RECEIVED
BLM AZ STATE OFFICE
2008 SEP 18 P 4:00
PHOENIX, ARIZONA

ENTERED IN COMPUTER

Change noted & corrected in LR2000 Customer database
RE 1/5/09

UNITED STATES DEPARTMENT OF THE INTERIOR
BUREAU OF LAND MANAGEMENT
MINING CLAIM GEOGRAPHIC REPORT
LIST OF MINING CLAIMS BY SECTION

MER TWP RNG SEC
14 0070S 0120E 034

COPY

Serial Num	Quad	Claim Name/Number	Claimant(s)	Lead File	Case Type	Status	Loc Dt	Last Assessment
AMC361970	NW	COYOTE #17	INVESTORS BENCHMARK CORP	AMC361966	384201	ACTIVE	07/06/2004	2008
AMC361971	NE	COYOTE #18	CHHAY NARA	AMC361966	384201	ACTIVE	07/06/2004	2008
AMC361971	NE	COYOTE #18	DAVIDSON DENNIS	AMC361966	384201	ACTIVE	07/06/2004	2008
AMC361971	NE	COYOTE #18	ESTRELLA DE LA COSTA LLC	AMC361966	384201	ACTIVE	07/06/2004	2008
AMC361971	NE	COYOTE #18	NORNG MONI DARA	AMC361966	384201	ACTIVE	07/06/2004	2008
AMC361971	NE	COYOTE #18	NORNG RENEE	AMC361966	384201	ACTIVE	07/06/2004	2008
AMC361971	NE	COYOTE #18	NORNG SIVONN	AMC361966	384201	ACTIVE	07/06/2004	2008
AMC361971	NE	COYOTE #18	NORNG SOTHUN	AMC361966	384201	ACTIVE	07/06/2004	2008
AMC361971	NE	COYOTE #18	PFEIFER RON	AMC361966	384201	ACTIVE	07/06/2004	2008
AMC361971	NE	COYOTE #18	RAMER MIKE	AMC361966	384201	ACTIVE	07/06/2004	2008
AMC361972	SW	COYOTE #19	CHHAY NARA	AMC361966	384201	ACTIVE	07/06/2004	2008
AMC361972	SW	COYOTE #19	DAVIDSON DENNIS	AMC361966	384201	ACTIVE	07/06/2004	2008
AMC361972	SW	COYOTE #19	MINERA ESTRELLA DELA COSTA LLC	AMC361966	384201	ACTIVE	07/06/2004	2008
AMC361972	SW	COYOTE #19	NORNG MONI DARA	AMC361966	384201	ACTIVE	07/06/2004	2008
AMC361972	SW	COYOTE #19	NORNG RENEE	AMC361966	384201	ACTIVE	07/06/2004	2008
AMC361972	SW	COYOTE #19	NORNG SIVONN	AMC361966	384201	ACTIVE	07/06/2004	2008
AMC361972	SW	COYOTE #19	NORNG SOTHUN	AMC361966	384201	ACTIVE	07/06/2004	2008
AMC361972	SW	COYOTE #19	PFEIFER RON	AMC361966	384201	ACTIVE	07/06/2004	2008
AMC361972	SW	COYOTE #19	RAMER MIKE	AMC361966	384201	ACTIVE	07/06/2004	2008
AMC361973	SE	COYOTE #20	CHHAY NARA	AMC361966	384201	ACTIVE	07/06/2004	2008
AMC361973	SE	COYOTE #20	DAVIDSON DENNIS	AMC361966	384201	ACTIVE	07/06/2004	2008
AMC361973	SE	COYOTE #20	INVESTORS BENCHMARK CORP	AMC361966	384201	ACTIVE	07/06/2004	2008
AMC361973	SE	COYOTE #20	NORNG MONI DARA	AMC361966	384201	ACTIVE	07/06/2004	2008
AMC361973	SE	COYOTE #20	NORNG RENEE	AMC361966	384201	ACTIVE	07/06/2004	2008
AMC361973	SE	COYOTE #20	NORNG SIVONN	AMC361966	384201	ACTIVE	07/06/2004	2008
AMC361973	SE	COYOTE #20	NORNG SOTHUN	AMC361966	384201	ACTIVE	07/06/2004	2008
AMC361973	SE	COYOTE #20	PFEIFER RON	AMC361966	384201	ACTIVE	07/06/2004	2008
AMC361973	SE	COYOTE #20	RAMER MIKE	AMC361966	384201	ACTIVE	07/06/2004	2008

PHOENIX, ARIZONA
2008 SEP 18 P 4:00
BLM AZ STATE OFFICE
RECEIVED

NO WARRANTY IS MADE BY BLM
FOR USE OF THE DATA FOR
PURPOSES NOT INTENDED BY BLM

Mike Ramer
400 East 1st Street
#127
Douglas, AZ 85607

RESERVED FOR OFFICIAL

OFFICIAL RECORDS OF
PINAL COUNTY RECORDER
LAURA DEAN-LYTTLE

COPY

DATE/TIME: 12/27/06 1627
FEE: $13.00
PAGES: 2
FEE NUMBER: 2006-176495

RECEIVED
B.L.M. AZ STATE OFFICE
2006 DEC 29 P
PHOENIX, ARIZONA

~~~ QUIT-CLAIM DEED ~~~

THIS QUIT-CLAIM DEED, Executed this 8th day of September 2006, by the First Party, North West Services Organization LLC, Mike Ramer whose office address is C/o 2229 NE Burnside Suite #134, Gresham Oregon 97030, to the Second Party, INVESTORS BENCHMARK, LLC, Mike Ramer whose office address is C/o 400 East 1st Street #127, Douglas Arizona 85607

WITNESSETH, That the said first party, for and in good consideration and for the sum of one hundred dollar(s) ($100.00) paid by the said second party, the receipt whereof is hereby acknowledged, does hereby remise, release, and quitclaim unto the said second party forever, all the right, all locatable right, title, interest, and claim, warranted to be without cloud, defect, lien or levy, which the said first party has in and to the following described mine(s), mining claim(s), parcel(s) of land, situate, and improvements, lying and being in the County of Pinal, State of Arizona to wit:

RECEIVED
B.L.M. AZ STATE OFFICE
2006 SEP 18 P 1:10
PHOENIX, ARIZONA

The legal description of the subject property is: *(TAX EXEMPT A6)*
BLM Number: AMC: 361973,
Mine/Property Name: Coyote #20,
The location of the mine and property is in Section 33, Township 7 South, Range 12 East, Gila and Salt River Meridian, Pinal County, Arizona.

TO HAVE AND HOLD the same, together with all and singular the appurtenances thereunto, of all interest, equity, and claim whatsoever the First Party may have, either in law or equity, for the proper use, benefit, and behalf of the Second Party forever.

IN WITNESS WHEREOF, The said First party has signed and sealed these presents the day and year first above written. Signed, sealed and delivered in presence of:

Signature of authorized Agent/Representative/Officer/Trustee, and Title

The foregoing instrument was acknowledged before me this 8th day of, September 2006 by the person(s) known to me as the person(s) described in and who executed the forgoing instrument and Acknowledged before me that he/she/they executed the same.

Witness my hand and official seal

Notary Public

2/04/07
Expiration Date

CHRISTINE ELAINE HOLMES-JONES
Commission # 1400664
Notary Public - California
Los Angeles County
My Comm. Expires Feb 14, 200

DEPARTMENT OF THE INTERIOR
BUREAU OF LAND MANAGEMENT
MINING CLAIMS
(LIVE) Serial Register Page

01 10-21-1976;090STAT0090;43USC1744
Case Type 384201: PLACER CLAIM
Claim Name: COYOTE #20
Commodity :
Case Disposition: ACTIVE

Serial Number
AMC361973
Lead File Number
AMC361966

Name & Address			Int Rel	% Interest
INVESTORS BENCHMARK CORP	400 E 1ST ST #127	DOUGLAS, AZ 85607	CLAIMANT	0.0000000
CHHAY NARA	400 E FIRST ST #127	DOUGLAS, AZ 85607	CLAIMANT	0.0000000
DAVIDSON DENNIS	400 E FIRST ST #127	DOUGLAS, AZ 85607	CLAIMANT	0.0000000
NORNG MONI DARA	400 E FIRST ST #127	DOUGLAS, AZ 85607	CLAIMANT	0.0000000
NORNG RENEE	400 E FIRST ST #127	DOUGLAS, AZ 85607	CLAIMANT	0.0000000
NORNG SOTHUN	400 E FIRST ST #127	DOUGLAS, AZ 85607	CLAIMANT	0.0000000
PFEIFER RON	400 E FIRST ST #127	DOUGLAS, AZ 85607	CLAIMANT	0.0000000
RAMER MIKE	400 E FIRST ST #127	DOUGLAS, AZ 85607	CLAIMANT	0.0000000
NORNG SIVONN	400 E FIRST ST #127	DOUGLAS, AZ 85607	CLAIMANT	0.0000000

Mer Twp Rng Sec	Quadrant	District/Resource	County
14 0070S 0120E 034	SE	TUCSON FIELD OFFICE	PINAL

Act Date	Code	Action	Action Remarks	Receipt Number
07/06/2004	403	LOCATION DATE		
07/08/2004	395	RECORDATION NOTICE RECD	$25.00;1	905786
08/30/2007	483	SMALL MINER CERT FILED	2008	
12/14/2007	480	EVID OF ASSMT FILED	2007	1621279
08/31/2006	483	SMALL MINER CERT FILED	2007	
12/29/2006	480	EVID OF ASSMT FILED	2006	1417021
09/01/2005	483	SMALL MINER CERT FILED	2006	
12/20/2005	480	EVID OF ASSMT FILED	2005	1209436
08/31/2004	483	SMALL MINER CERT FILED	2005	
12/17/2004	481	NOTICE OF INTENT TO HOLD	2004	1001813
07/08/2004	484	LOCATION YEAR / MAINTENANCE	2004	905786
12/29/2006	396	TRF OF INTEREST FILED	RAMER MIKE	1417036
12/29/2006	396	TRF OF INTEREST FILED	NORTH WEST SERVICES O	1417036
02/21/2006	396	TRF OF INTEREST FILED	NOT PROCESSED	1235712
11/02/2004	669	LAND STATUS CHECKED		
07/08/2004	404	COUNTY RECORDATION	2004051462	
07/08/2004	501	ACCT ADV IN LEAD FILE	AMC361966;	

Line Nr	Remarks
0001	8-31-04 POA ON FILE FOR ALL CLAIMANTS TO MIKE RAMER

NO WARRANTY IS MADE BY BLM
FOR USE OF THE DATA FOR
PURPOSES NOT INTENDED BY BLM

Form 3830-2
(November 2007)

UNITED STATES
DEPARTMENT OF THE INTERIOR
BUREAU OF LAND MANAGEMENT

601

FORM APPROVED
OMB NO. 1004-0114
Expires: February 28, 2010

AMC 361966

MAINTENANCE FEE WAIVER CERTIFICATION

SEE INSTRUCTIONS ON PAGE 2

1. This small miner waiver is filed for the assessment year beginning at noon on September 1, 2008 and ending at noon on September 1, 2009
2. The undersigned and all related parties owned ten or fewer mining claims, mill, or tunnel sites located and maintained on Federal lands in the United States of America on September 1, 2009.
3. The undersigned have performed the assessment work required by law for each mining claim listed prior to filing this waver and understand that by filing this form; an affidavit of assessment work must be recorded by the December 30th following the filing of this waiver.
4. The undersigned understand that if the assessment work obligation has not yet come due under 30 U.S.C. 28 (for those claims in their first assessment year only); a notice of intent to hold reciting this condition must be recorded by the December 30th following the filing of this waiver.
5. The undersigned understand that mill and tunnel sites may also be listed upon this waiver and be waived from payment of the maintenance fee; and that a notice of intent to hold for these sites is required to be recorded by the December 30th immediately following the filing of this waiver.
6. The undersigned understand and acknowledge that pursuant to 43 U.S.C. 1212 and 18 U.S.C. 1001; the filing or recording of a false, fictitious, or fraudulent document with the Bureau of Land Management may result in a fine of up to $250,000, a prison term not to exceed five years, or both.
7. The mining claims, mill or tunnel sites for which this waiver from payment of the maintenance fees is requested are:

	CLAIM OR SITE NAME	BLM RECORDATION SERIAL NUMBER
1.	Coyote #5	AMC 361966
2.		
3.		
4.		
5.		
6.		
7.		
8.		
9.		
10.		

RECEIVED
BLM AZ STATE OFFICE
2008 OCT -9 P 3:53
PHOENIX, ARIZONA

The owner(s) (claimants) of the above mining claims and sites are:

Mike Ramer
(Owner's Name - Please Print)

Mike Ramer
(Owner's Signature)

c/o 400 East First St. #127
(Street or P.O. Box)

Douglas AZ 85607
(City) (State) (Zip Code)

La Aguila Sierra Escapado LLC
(Owner's Name - Please Print)

By Mike Ramer w/POA on file
(Owner's Signature) MAbog. Member

Same
(Street or P.O. Box)

(City) (State) (Zip Code)

Dennis Davidson
(Owner's Name - Please Print)

By Mike Ramer w/POA on file
(Owner's Signature)

Same
(Street or P.O. Box)

(City) (State) (Zip Code)

ENTERED IN COMPUTER
RE 1/5/09

(Continued on page 2)

CHHAY NARA (Owner's Name - Please Print)	By Mike Ramer w/POA on file (Owner's Signature)			
Same (Street or P.O. Box)	(City)	(State)	(Zip Code)	
Sivann Norng (Owner's Name - Please Print)	By Mike Ramer w/POA on file (Owner's Signature)			
Same (Street or P.O. Box)	(City)	(State)	(Zip Code)	
Renee Norng (Owner's Name - Please Print)	By Mike Ramer w/POA on file (Owner's Signature)			
SAME (Street or P.O. Box)	(City)	(State)	(Zip Code)	
Ron Pfeifer (Owner's Name - Please Print)	By Mike Ramer w/POA on file (Owner's Signature)			
Same (Street or P.O. Box)	(City)	(State)	(Zip Code)	

Title 18 U.S.C. Section 1001 and Title 43 U.S.C. Section 1212 makes it a crime for any person knowingly and willfully to make to any department or agency of the United States any false, fictitious or fraudulent statements or representations as to any matter within its jurisdiction.

INSTRUCTIONS

. This certification is made under the provisions of §1744 of Title 43 and § 28-28k of Title 30 of the United States Code; and the regulations thereunder (43 CFR Part 3830).

2. The claimant(s) must fill in the dates in paragraph 1 for the beginning and ending of the assessment year for which this waiver is sought.

3. The claimant(s) must fill in the date in paragraph 2 for the beginning of the assessment year for which this waiver is sought.

4. All claim and site names and Bureau of Land Management (BLM) serial numbers must be listed for the mining claims, mill sites, and tunnel sites for which the waiver is sought.

5. All owners of the mining claims, mill sites, and tunnel sites and their addresses must be given.

6. This waiver form must be signed by all the claimants or their designated agent, in original form. If an agent is designated, a notarized designation of agent, signed by all of the claimants with proper address given, must be submitted with this waiver.

7. This form must be filed no later than September 1st for the upcoming assessment year in the BLM State Office where the mining claims or sites are recorded, or the waiver cannot be granted by the BLM. (Example: to obtain a waiver for the assessment year 2000, which begins at noon on September 1. 1999, you must qualify for and file for a waiver no later than September 1, 1999, in the proper BLM State Office).

8. For all mining claims which require assessment work, you must record an affidavit of labor on or before the December 30th immediately following the filing of this waiver. For all other mining claims or sites waived, you must record a notice of intent to hold on or before the December 30th immediately following the filing of this waiver.

9. Mill and tunnel sites may also be listed upon this waiver and be waived from payment of the maintenance fee. A notice of intent to hold for these sites is required to be filed by the December 30th following the filing of this waiver.

PHOENIX, ARIZONA
2008 OCT -9 P 3:53
RECEIVED
BLM AZ STATE OFFICE

FOR OFFICIAL USE ONLY

(Continued on page 3)

Coyote #5 AMC 3/1966

Sothun Norng	By Mike Ramer w/PO Aon file
(Owner's Name - Please Print)	(Owner's Signature)
S Ame	
(Street or P.O. Box)	(City) (State) (Zip Code)
Moni Dara Norng	By Mike Ramer w/PO Aon file
(Owner's Name - Please Print)	(Owner's Signature)
S Ame	
(Street or P.O. Box)	(City) (State) (Zip Code)
(Owner's Name - Please Print)	(Owner's Signature)
(Street or P.O. Box)	(City) (State) (Zip Code)
(Owner's Name - Please Print)	(Owner's Signature)
(Street or P.O. Box)	(City) (State) (Zip Code)

Title 18 U.S.C. Section 1001 and Title 43 U.S.C. Section 1212 makes it a crime for any person knowingly and willfully to make to any department or agency of the United States any false, fictitious or fraudulent statements or representations as to any matter within its jurisdiction.

INSTRUCTIONS

1. This certification is made under the provisions of §1744 of Title 43 and § 28-28k of Title 30 of the United States Code; and the regulations thereunder (43 CFR Part 3830).
2. The claimant(s) must fill in the dates in paragraph 1 for the beginning and ending of the assessment year for which this waiver is sought.
3. The claimant(s) must fill in the date in paragraph 2 for the beginning of the assessment year for which this waiver is sought.
4. All claim and site names and Bureau of Land Management (BLM) serial numbers must be listed for the mining claims, mill sites, and tunnel sites for which the waiver is sought.
5. All owners of the mining claims, mill sites, and tunnel sites and their addresses must be given.
6. This waiver form must be signed by all the claimants or their designated agent, in original form. If an agent is designated, a notarized designation of agent, signed by all of the claimants with proper address given, must be submitted with this waiver.
7. This form must be filed no later than September 1st for the upcoming assessment year in the BLM State Office where the mining claims or sites are recorded, or the waiver cannot be granted by the BLM. (Example: to obtain a waiver for the assessment year 2000, which begins at noon on September 1, 1999, you must qualify for and file for a waiver no later than September 1, 1999, in the proper BLM State Office).
8. For all mining claims which require assessment work, you must record an affidavit of labor on or before the December 30th immediately following the filing of this waiver. For all other mining claims or sites waived, you must record a notice of intent to hold on or before the December 30th immediately following the filing of this waiver.
9. Mill and tunnel sites may also be listed upon this waiver and be waived from payment of the maintenance fee. A notice of intent to hold for these sites is required to be filed by the December 30th following the filing of this waiver.

RECEIVED
BLM AZ STATE OFFICE
2008 OCT -9 P 3:53
PHOENIX, ARIZONA

FOR OFFICIAL USE ONLY

(Continued on page 3)

Form 3830-2
(November 2007)

UNITED STATES
DEPARTMENT OF THE INTERIOR
BUREAU OF LAND MANAGEMENT

600

FORM APPROVED
OMB NO. 1004-0114
Expires: February 28, 2010

AMC 361966

MAINTENANCE FEE WAIVER CERTIFICATION

SEE INSTRUCTIONS ON PAGE 2

1. This small miner waiver is filed for the assessment year beginning at noon on September 1, 2008 and ending at noon on September 1, 2009
2. The undersigned and all related parties owned ten or fewer mining claims, mill, or tunnel sites located and maintained on Federal lands in the United States of America on September 1, 2009.
3. The undersigned have performed the assessment work required by law for each mining claim listed prior to filing this waver and understand that by filing this form; an affidavit of assessment work must be recorded by the December 30th following the filing of this waiver.
4. The undersigned understand that if the assessment work obligation has not yet come due under 30 U.S.C. 28 (for those claims in their first assessment year only); a notice of intent to hold reciting this condition must be recorded by the December 30th following the filing of this waiver.
5. The undersigned understand that mill and tunnel sites may also be listed upon this waiver and be waived from payment of the maintenance fee; and that a notice of intent to hold for these sites is required to be recorded by the December 30th immediately following the filing of this waiver.
6. The undersigned understand and acknowledge that pursuant to 43 U.S.C. 1212 and 18 U.S.C. 1001; the filing or recording of a false, fictitious, or fraudulent document with the Bureau of Land Management may result in a fine of up to $250,000, a prison term not to exceed five years, or both.
7. The mining claims, mill or tunnel sites for which this waiver from payment of the maintenance fees is requested are:

	CLAIM OR SITE NAME	BLM RECORDATION SERIAL NUMBER
1.	Coyote #6	AMC 361967
2.		
3.		
4.		
5.		
6.		
7.		
8.		
9.		
10.		

RECEIVED
BLM AZ STATE OFFICE
2008 OCT -9 P 3:53
PHOENIX, ARIZONA

The owner(s) (claimants) of the above mining claims and sites are:

Mike Ramer
(Owner's Name - Please Print)

Mike Ramer
(Owner's Signature)

c/o 400 East First St. # 127
(Street or P.O. Box)

Douglas AZ 85607
(City) (State) (Zip Code)

La Aguila Se Marcha LLC
(Owner's Name - Please Print)

By Mike Ramer w/POA on file
(Owner's Signature) Mang. Member

SAME
(Street or P.O. Box)

(City) (State) (Zip Code)

Dennis Davidson
(Owner's Name - Please Print)

By Mike Ramer w/POA on file
(Owner's Signature)

SAME
(Street or P.O. Box)

(City) (State) (Zip Code)

ENTERED IN COMPUTER
RS 1/5/09

(Continued on page 2)

(Owner's Name - Please Print)	(Owner's Signature)
CHHAY NARA	By Mike Ramer w/POA on file
(Street or P.O. Box)	(City) (State) (Zip Code)
Sivonn Norng	By Mike Ramer w/POA on file
(Street or P.O. Box)	(City) (State) (Zip Code)
Renee Norng	By Mike Ramer w/POA on file
(Street or P.O. Box)	(City) (State) (Zip Code)
Ron Pfeifer	By Mike Ramer w/POA on file
(Street or P.O. Box)	(City) (State) (Zip Code)

Title 18 U.S.C. Section 1001 and Title 43 U.S.C. Section 1212 makes it a crime for any person knowingly and willfully to make to any department or agency of the United States any false, fictitious or fraudulent statements or representations as to any matter within its jurisdiction.

INSTRUCTIONS

. This certification is made under the provisions of §1744 of Title 43 and § 28-28k of Title 30 of the United States Code; and the regulations thereunder (43 CFR Part 3830).
2. The claimant(s) must fill in the dates in paragraph 1 for the beginning and ending of the assessment year for which this waiver is sought.
3. The claimant(s) must fill in the date in paragraph 2 for the beginning of the assessment year for which this waiver is sought.
4. All claim and site names and Bureau of Land Management (BLM) serial numbers must be listed for the mining claims, mill sites, and tunnel sites for which the waiver is sought.
5. All owners of the mining claims, mill sites, and tunnel sites and their addresses must be given.
6. This waiver form must be signed by all the claimants or their designated agent, in original form. If an agent is designated, a notarized designation of agent, signed by all of the claimants with proper address given, must be submitted with this waiver.
7. This form must be filed no later than September 1st for the upcoming assessment year in the BLM State Office where the mining claims or sites are recorded, or the waiver cannot be granted by the BLM. (Example: to obtain a waiver for the assessment year 2000, which begins at noon on September 1. 1999, you must qualify for and file for a waiver no later than September 1, 1999, in the proper BLM State Office).
8. For all mining claims which require assessment work, you must record an affidavit of labor on or before the December 30th immediately following the filing of this waiver. For all other mining claims or sites waived, you must record a notice of intent to hold on or before the December 30th immediately following the filing of this waiver.
9. Mill and tunnel sites may also be listed upon this waiver and be waived from payment of the maintenance fee. A notice of intent to hold for these sites is required to be filed by the December 30th following the filing of this waiver.

RECEIVED
BLM AZ STATE OFFICE
2008 OCT -9 P 3:53
PHOENIX, ARIZONA

FOR OFFICIAL USE ONLY

(Continued on page 3)

Coyote #6 AMC 3-1967

(Owner's Name - Please Print)	(Owner's Signature)			
Sothun Norng	By Mike Kamper w/POA on file			
Same				
(Street or P.O. Box)	(City)	(State)	(Zip Code)	
Moni Para Norng	By Mike Kamper w/POA on file			
Same				
(Street or P.O. Box)	(City)	(State)	(Zip Code)	
(Owner's Name - Please Print)	(Owner's Signature)			
(Street or P.O. Box)	(City)	(State)	(Zip Code)	
(Owner's Name - Please Print)	(Owner's Signature)			
(Street or P.O. Box)	(City)	(State)	(Zip Code)	

Title 18 U.S.C. Section 1001 and Title 43 U.S.C. Section 1212 makes it a crime for any person knowingly and willfully to make to any department or agency of the United States any false, fictitious or fraudulent statements or representations as to any matter within its jurisdiction.

INSTRUCTIONS

1. This certification is made under the provisions of §1744 of Title 43 and § 28-28k of Title 30 of the United States Code; and the regulations thereunder (43 CFR Part 3830).
2. The claimant(s) must fill in the dates in paragraph 1 for the beginning and ending of the assessment year for which this waiver is sought.
3. The claimant(s) must fill in the date in paragraph 2 for the beginning of the assessment year for which this waiver is sought.
4. All claim and site names and Bureau of Land Management (BLM) serial numbers must be listed for the mining claims, mill sites, and tunnel sites for which the waiver is sought.
5. All owners of the mining claims, mill sites, and tunnel sites and their addresses must be given.
6. This waiver form must be signed by all the claimants or their designated agent, in original form. If an agent is designated, a notarized designation of agent, signed by all of the claimants with proper address given, must be submitted with this waiver.
7. This form must be filed no later than September 1st for the upcoming assessment year in the BLM State Office where the mining claims or sites are recorded, or the waiver cannot be granted by the BLM. (Example: to obtain a waiver for the assessment year 2000, which begins at noon on September 1, 1999, you must qualify for and file for a waiver no later than September 1, 1999, in the proper BLM State Office).
8. For all mining claims which require assessment work, you must record an affidavit of labor on or before the December 30th immediately following the filing of this waiver. For all other mining claims or sites waived, you must record a notice of intent to hold on or before the December 30th immediately following the filing of this waiver.
9. Mill and tunnel sites may also be listed upon this waiver and be waived from payment of the maintenance fee. A notice of intent to hold for these sites is required to be filed by the December 30th following the filing of this waiver.

RECEIVED
BLM AZ STATE OFFICE
2008 OCT -9 P 3:53
PHOENIX, ARIZONA

FOR OFFICIAL USE ONLY

(Continued on page 3)

Ron Pfeifer

Irrevocable, Durable, Power of Attorney and Power of Authority; To Convey Real Mine Property (Estate)

COVENANT: Friday, August 13, 2004

I, We the interested parties, Sivonn Norng, Dennis Davidson, Moni Dara Norng, Ron Pfeifer, Nara Chhay, Renee Norng, and Sothun Norng whose designated address is C/o 12700 SW North Dakota St., Suite 217, Tigard Oregon 97223, do hereby irrevocably nominate, constitute and appoint Mike Ramer whose Designated address is C/o 12700 SW North Dakota St., Suite 217, Tigard Oregon 97223, County of Washington, State of Oregon my/our true and lawful Attorney-In-Fact, to act in our name(s) in any capacity, or authority, place and stead, and to enter into any contract or contracts for the sale, transfer, conveyance, management, lease, option assignment, mortgage or encumbrance of land, rights to land, minerals, rights to minerals of our real mine property or any part thereof located in the County of Pinal, State of Arizona, more particularly described as follows:

COYOTE #5 Mine: AMC 361 966

Which is the NW quarter section of section 28, township 7 south, Range 12 east, Gila and Salt River Base and Meridian, Pinal County, Arizona, USA.

COYOTE #6 Mine: AMC361 967

Which is the NE quarter section of section 28, township 7 south, Range 12 east, Gila and Salt River Base and Meridian, Pinal County, Arizona, USA.

RECEIVED
B.L.M. AZ STATE OFFICE
2004 DEC 17 P 2:11
PHOENIX, ARIZONA

MKyder

COYOTE #7 Mine: AMC 361968

Which is the SW quarter section of section 28, township 7 south, Range 12 east, Gila and Salt River Base and Meridian, Pinal County, Arizona, USA.

COYOTE #8 Mine: AMC 361969

Which is the SE quarter section of section 28, township 7 south, Range 12 east, Gila and Salt River Base and Meridian, Pinal County, Arizona, USA.

COYOTE #17 Mine: AMC 361970

Which is the NW quarter section of section 34, township 7 south, Range 12 east, Gila and Salt River Base and Meridian, Pinal County, Arizona, USA.

COYOTE #18 Mine: AMC 361971

Which is the NE quarter section of section 34, township 7 south, Range 12 east, Gila and Salt River Base and Meridian, Pinal County, Arizona, USA.

COYOTE #19 Mine: AMC 361972

Which is the SW quarter section of section 34, township 7 south, Range 12 east, Gila and Salt River Base and Meridian, Pinal County, Arizona, USA.

COYOTE #20 Mine: AMC 361973

Which is the SE quarter section of section 34, township 7 south, Range 12 east, Gila and Salt River Base and Meridian, Pinal County, Arizona, USA.

for such price and on such terms and conditions as Mike Ramer, our appointed and assigned Attorney-In-Fact shall deem proper, and to collect and/or receive any proceeds if any on our behalf or on behalf of his/her successors and assigns or whomever person or whatever entity he/she deems proper, to use and or dispose of as he/she deems fit or chooses with out recourse or prejudice or restriction of any kind.

In addition to the general powers to enter into a contract or contracts to sell, transfer, convey, manage, lease, option, assign, mortgage or encumber this real mine property (estate) and minerals, this Irrevocable Power of Attorney To Convey Real Mine Property (Estate) also includes, but is not limited to:

1. The power to make gifts of our property.
2. The power to create a trust and convey our property into that trust or any trust.
3. The power to disclaim any interest in our property.
4. The power to renounce fiduciary positions regarding our property.
5. The power to withdraw and receive the income or corpus of a trust in which our property in an asset and dispose of as he sees fit.
6. The Power to dispose of any or all the property and minerals as he sees fit and to use the proceeds if any as he sees fit with out recourse or prejudice.

I, We Further irrevocably authorize, in our name(s), and for any use and or benefit deemed by our Attorney-In-Fact, regarding this property (estate), said attorney is authorized hereby;

(1) To demand, sue for, collect, and receive all money, debts, accounts, legacies, bequests, interest, dividends, annuities, and demands as are now or shall hereafter become due, payable, or belonging to us, and take all lawful means, for the recovery thereof and to compromise the same and give discharges for the same;

(2) To buy and sell land and or minerals, make contracts of every kind relative to land and or minerals, any interest therein or the possession thereof, and to take possession and exercise control over the use thereof;

(3) To buy, sell, mortgage, hypothecate, assign, transfer, and in any manner deal with goods, wares and merchandise, closes in action, certificates or shares of capital stock, and other property in possession or in action, and to make, do, and transact all and every kind of business of whatever nature;

(4) To execute, acknowledge, and deliver contracts of sale, escrow instructions, deeds, leases including leases for minerals and hydrocarbon substances and assignments of leases, covenants, agreements and assignments of agreements, mortgages and assignments of mortgages, conveyances in trust, to secure indebtedness or other obligations, and assign the beneficial interest there under, subordinations of liens or encumbrances, bills of lading, receipts, evidences of debt, releases, bonds, notes, bills, requests to reconvey deeds of trust, partial or full judgments, satisfactions of mortgages, and other debts, and other written instruments of whatever kind and nature, all upon such terms and conditions as said attorney shall approve.

I, We further irrevocably authorize our Attorney-In-Fact to enter into any contract or contracts for the sale, transfer, conveyance, management, lease, option, assignment, mortgage or encumbrance of minerals and or land of our Property, or any part thereof, with such person or persons, entity or entities and on such terms as my Attorney-In-Fact shall in his/her/their discretion determine, and to execute, acknowledge, and deliver in our or his and or his assigns name(s) such instruments of conveyance with such covenants and conditions as he/she/they shall deem proper that may be required for the sale, transfer, conveyance, management, lease, option, assignment, mortgage or encumbrance of the Mine Property or any part thereof or interest therein.

Whenever the terms "convey" or "conveyance" is used throughout this document, it shall be in accordance with, but not limited to the meaning of those terms as defined by Black VI Law Dictionary to wit:

Convey: To transfer or deliver to another. To pass or transmit the title to property from one to another. To transfer property or the title to property by deed, bill of sale, or instrument under seal. Used popularly in sense of "assign," "sale," or "transfer." See Conveyance.

Conveyance: /kenvéyens/. In its most common usage, transfer of title to land from one person, or class of persons, to another by deed. Term may also include assignment, lease, mortgage, or encumbrance of land. Generally, every instrument in writing by which an estate or interest in realty is created.

Giving and granting to said Attorney-In-Fact full power and authority to do all and every act and thing whatsoever requisite and necessary to be done relative to any of the foregoing as fully to all intents and purposes as we might or could do if personally present.

All that said attorney shall lawfully do or cause to be done under the authority of this irrevocable, durable, power of attorney with power of authority is expressly approved, granted, and given irrevocably, without recourse or prejudice.

Executed in intent and in full on the day listed herein above:

Sivonn Norng

_____
Signature of Sivonn Norng, Person Granting Power and Authority

State of _____)
) **ss**
County of _____)

Subscribed and Sworn on this _____ day of _____ before me, the undersigned officer, personally appeared, or satisfactorily proven to be the person whose name is subscribed to the within instrument, who acknowledged that he/she/they executed the same for the purposes therein contained.

IN WITNESS WHEREOF, I hereunto set my name and official seal.

_____ Seal
Signature of Notary Public

_____

Dennis Davidson

_____
Signature of Dennis Davidson, Person Granting Power and Authority

State of _____)
) **ss**
County of _____)

Subscribed and Sworn on this _____ day of _____ before me, the undersigned officer, personally appeared, or satisfactorily proven to be the person whose name is subscribed to the within instrument, who acknowledged that he/she/they executed the same for the purposes therein contained.

IN WITNESS WHEREOF, I hereunto set my name and official seal.

_____ Seal
Signature of Notary Public

_____
Moni Dara Norng

_____
Signature of Moni Dara Norng, Person Granting Power and Authority

State of _____)
) ss
County of _____)

Subscribed and Sworn on this _____ day of _____ before me, the undersigned officer, personally appeared, or satisfactorily proven to be the person whose name is subscribed to the within instrument, who acknowledged that he/she/they executed the same for the purposes therein contained.

IN WITNESS WHEREOF, I hereunto set my name and official seal.

_____ Seal
Signature of Notary Public

_____
Ron Pfeifer

Ron Pfeifer
Signature of Ron Pfeifer, Person Granting Power and Authority

State of Oregon)
) ss
County of Clackamas)

Subscribed and Sworn on this 31 day of August 2004 before me, the undersigned officer, personally appeared, or satisfactorily proven to be the person whose name is subscribed to the within instrument, who acknowledged that he/she/they executed the same for the purposes therein contained.

IN WITNESS WHEREOF, I hereunto set my name and official seal.

Rachael L. Ferguson
Signature of Notary Public

OFFICIAL SEAL
RACHAEL L. FERGUSON
NOTARY PUBLIC-OREGON
COMMISSION NO. 374680
MY COMMISSION EXPIRES NOVEMBER 13, 2007
Seal

_____
Nara Chhay

_____
Signature of Nara Chhay, Person Granting Power and Authority

State of _____)
) ss
County of _____)

Subscribed and Sworn on this _____ day of _____ before me, the undersigned officer, personally appeared, or satisfactorily proven to be the person whose name is subscribed to the within instrument, who acknowledged that he/she/they executed the same for the purposes therein contained.

IN WITNESS WHEREOF, I hereunto set my name and official seal.

_____ Seal
Signature of Notary Public

_____
Renee Norng

_____
Signature of Renee Norng, Person Granting Power and Authority

State of _____)
) ss
County of _____)

Subscribed and Sworn on this _____ day of _____ before me, the undersigned officer, personally appeared, or satisfactorily proven to be the person whose name is subscribed to the within instrument, who acknowledged that he/she/they executed the same for the purposes therein contained.

IN WITNESS WHEREOF, I hereunto set my name and official seal.

_____ Seal
Signature of Notary Public

_____
Sothun Norng

_____
Signature of Sothun Norng, Person Granting Power and Authority

State of _____)
) ss
County of _____)

Subscribed and Sworn on this _____ day of _____ before me, the undersigned officer, personally appeared, or satisfactorily proven to be the person whose name is subscribed to the within instrument, who acknowledged that he/she/they executed the same for the purposes therein contained.

IN WITNESS WHEREOF, I hereunto set my name and official seal.

Main

Irrevocable, Durable, Power of Attorney and Power of Authority; To Convey Real Mine Property (Estate)

COVENANT: Friday, August 13, 2004

I, We the interested parties, Sivonn Norng, Dennis Davidson, Moni Dara Norng, Ron Pfeifer, Nara Chhay, Renee Norng, and Sothun Norng whose designated address is C/o 12700 SW North Dakota St., Suite 217, Tigard Oregon 97223, do hereby irrevocably nominate, constitute and appoint Mike Ramer whose Designated address is C/o 12700 SW North Dakota St., Suite 217, Tigard Oregon 97223, County of Washington, State of Oregon my/our true and lawful Attorney-In-Fact, to act in our name(s) in any capacity, or authority, place and stead, and to enter into any contract or contracts for the sale, transfer, conveyance, management, lease, option assignment, mortgage or encumbrance of land, rights to land, minerals, rights to minerals of our real mine property or any part thereof located in the County of Pinal, State of Arizona, more particularly described as follows:

COYOTE #5 Mine: AMC 361966

Which is the NW quarter section of section 28, township 7 south, Range 12 east, Gila and Salt River Base and Meridian, Pinal County, Arizona, USA.

RECEIVED
B.L.M.
AZ STATE OFFICE
2004 DEC 17 P 3:
PHOENIX, ARIZONA

COYOTE #6 Mine: AMC 361967

Which is the NE quarter section of section 28, township 7 south, Range 12 east, Gila and Salt River Base and Meridian, Pinal County, Arizona, USA.

MRHyde

COYOTE #7 Mine: AMC 361968

Which is the SW quarter section of section 28, township 7 south, Range 12 east, Gila and Salt River Base and Meridian, Pinal County, Arizona, USA.

COYOTE #8 Mine: AMC 361969

Which is the SE quarter section of section 28, township 7 south, Range 12 east, Gila and Salt River Base and Meridian, Pinal County, Arizona, USA.

COYOTE #17 Mine: AMC361970

Which is the NW quarter section of section 34, township 7 south, Range 12 east, Gila and Salt River Base and Meridian, Pinal County, Arizona, USA.

COYOTE #18 Mine: AMC361971

Which is the NE quarter section of section 34, township 7 south, Range 12 east, Gila and Salt River Base and Meridian, Pinal County, Arizona, USA.

COYOTE #19 Mine: AMC361972

Which is the SW quarter section of section 34, township 7 south, Range 12 east, Gila and Salt River Base and Meridian, Pinal County, Arizona, USA.

COYOTE #20 Mine: AMC361973

Which is the SE quarter section of section 34, township 7 south, Range 12 east, Gila and Salt River Base and Meridian, Pinal County, Arizona, USA.

for such price and on such terms and conditions as Mike Ramer, our appointed and assigned Attorney-In-Fact shall deem proper, and to collect and/or receive any proceeds if any on our behalf or on behalf of his/her successors and assigns or whomever person or whatever entity he/she deems proper, to use and or dispose of as he/she deems fit or chooses with out recourse or prejudice or restriction of any kind.

and other property in possession or in action, and to make, do, and transact all and every kind of business of whatever nature;

(4) To execute, acknowledge, and deliver contracts of sale, escrow instructions, deeds, leases including leases for minerals and hydrocarbon substances and assignments of leases, covenants, agreements and assignments of agreements, mortgages and assignments of mortgages, conveyances in trust, to secure indebtedness or other obligations, and assign the beneficial interest there under, subordinations of liens or encumbrances, bills of lading, receipts, evidences of debt, releases, bonds, notes, bills, requests to reconvey deeds of trust, partial or full judgments, satisfactions of mortgages, and other debts, and other written instruments of whatever kind and nature, all upon such terms and conditions as said attorney shall approve.

I, We further irrevocably authorize our Attorney-In-Fact to enter into any contract or contracts for the sale, transfer, conveyance, management, lease, option, assignment, mortgage or encumbrance of minerals and or land of our Property, or any part thereof, with such person or persons, entity or entities and on such terms as my Attorney-In-Fact shall in his/her/their discretion determine, and to execute, acknowledge, and deliver in our or his and or his assigns name(s) such instruments of conveyance with such covenants and conditions as he/she/they shall deem proper that may be required for the sale, transfer, conveyance, management, lease, option, assignment, mortgage or encumbrance of the Mine Property or any part thereof or interest therein.

Whenever the terms "convey" or "conveyance" is used throughout this document, it shall be in accordance with, but not limited to the meaning of those terms as defined by Black VI Law Dictionary to wit:

Convey: To transfer or deliver to another. To pass or transmit the title to property from one to another. To transfer property or the title to property by deed, bill of sale, or instrument under seal. Used popularly in sense of "assign," "sale," or "transfer." See Conveyance.

Conveyance: /kenvéyer— In its most common usage, tran|| | of title to land from one person, or class of persons, to another by deed. Term may also include assignment, lease, mortgage, or encumbrance of land. Generally, every instrument in writing by which an estate or interest in realty is created.

Giving and granting to said Attorney-In-Fact full power and authority to do all and every act and thing whatsoever requisite and necessary to be done relative to any of the foregoing as fully to all intents and purposes as we might or could do if personally present.

All that said attorney shall lawfully do or cause to be done under the authority of this irrevocable, durable, power of attorney with power of authority is expressly approved, granted, and given irrevocably, without recourse or prejudice.

Executed in intent and in full on the day listed herein above:

Sivonn Norng

Signature of Sivonn Norng, Person Granting Power and Authority

State of CA.)
) ss
County of Los ANGELES)

Subscribed and Sworn on this 31st day of AUG. 2004 before me, the undersigned officer, personally appeared, or satisfactorily proven to be the person whose name is subscribed to the within instrument, who acknowledged that ~~he~~/she/~~they~~ executed the same for the purposes therein contained.

IN WITNESS WHEREOF, I hereunto set my name and official seal.

Signature of Notary Public
SUSAN M. DUNN, NOTARY PUBLIC

BMP1 SUSAN M. DUNN
COMM. #1275160
NOTARY PUBLIC-CALIFORNIA
ORANGE COUNTY
My Comm. Exp. Sept. 23, 2004 BMP1

Dennis Davidson

Signature of Dennis Davidson, Person Granting Power and Authority

State of _____)
) ss
County of _____)

Subscribed and Sworn on this _____ day of _____ before me, the undersigned officer, personally appeared, or satisfactorily proven to be the

person whose name is ■bscribed to the within instrume ▌who acknowledged that he/she/they executed the same for the purposes therein contained.

IN WITNESS WHEREOF, I hereunto set my name and official seal.

Seal

Signature of Notary Public

Moni Dara Norng

Signature of Moni Dara Norng, Person Granting Power and Authority

State of CALIF.)
) ss
County of LOS ANGELES)

Subscribed and Sworn on this 28th day of AUG. 2004 before me, the undersigned officer, personally appeared, or satisfactorily proven to be the person whose name is subscribed to the within instrument, who acknowledged that he/she/they executed the same for the purposes therein contained.

IN WITNESS WHEREOF, I hereunto set my name and official seal.

Signature of Notary Public

SUSAN M. DUNN, NOTARY PUBLIC

SUSAN M. DUNN
COMM. #1275160
NOTARY PUBLIC-CALIFORNIA
ORANGE COUNTY
My Comm. Exp. Sept. 23, 2004

BMP1 BMP1

Ron Pfeifer

Signature of Ron Pfeifer, Person Granting Power and Authority

State of _____)
) ss
County of _____)

Subscribed and Sworn on this _____ day of _____ before me, the undersigned officer, personally appeared, or satisfactorily proven to be the person whose name is subscribed to the within instrument, who acknowledged that he/she/they executed the same for the purposes therein contained.

IN WITNESS WHEREOF, I hereunto set my name and official seal.

Signature of Notary Public

Nara Chhay

Nara Chhay

Signature of Nara Chhay, Person Granting Power and Authority

State of California)
) ss
County of San Bernardino)

Subscribed and Sworn on this 31st day of August, 2004 before me, the undersigned officer, personally appeared, or satisfactorily proven to be the person whose name is subscribed to the within instrument, who acknowledged that he/she/they executed the same for the purposes therein contained.

IN WITNESS WHEREOF, I hereunto set my name and official seal.

Signature of Notary Public

LOUIS KENNETH MONTLOUIS
Comm. # 1415940
NOTARY PUBLIC - CALIFORNIA
San Bernardino County
My Comm. Expires May 5, 2007

Renee Norng

Signature of Renee Norng, Person Granting Power and Authority

State of California)
) ss
County of Riverside)

Subscribed and Sworn on this 13th day of August, 2004 before me, the undersigned officer, personally appeared, or satisfactorily proven to be the person whose name is subscribed to the within instrument, who acknowledged that ~~he~~/she/~~they~~ executed the same for the purposes therein contained.

IN WITNESS WHEREOF, I hereunto set my name and official seal.

Signature of Notary Public

SHEENA LEOPARD
Comm. # 1413115
NOTARY PUBLIC - CALIFORNIA
Riverside County
My Comm. Expires April 22, 2007

Sothun Norng

Signature of Sothun Norng, Person Granting Power and Authority

State of Nevada)
) ss
County of Clark)

NOTARY PUBLIC
STATE OF NEVADA
County of Clark
ANGIE GREENHUT
No: 00-65987-1
My Appointment Expires Nov. 22, 2004

Subscribed and Sworn on this 23rd day of August, 2004 before me, the undersigned officer, personally appeared, or satisfactorily proven to be the

person whose name is [redacted]scribed to the within instrume[redacted]who acknowledged that he/she/they executed the same for the purposes therein contained.

IN WITNESS WHEREOF, I hereunto set my name and official seal.

Signature of Notary Public

Seal

NOTARY PUBLIC
STATE OF NEVADA
County of Clark
ANGIE GREENHUT
No: 00-65987-1
My Appointment Expires Nov. 22, 2004

CALIFORNIA ALL-PURPOSE ACKNOWLEDGMENT

State of California
County of Riverside } ss.

On August 13, 2004 (Date) before me, Sheena Leopard (Name and Title of Officer (e.g., "Jane Doe, Notary Public")),

personally appeared Renee Norna (Name(s) of Signer(s)),

☐ personally known to me

☒ proved to me on the basis of satisfactory evidence to be the person~~(s)~~ whose name~~(s)~~ is~~/are~~ subscribed to the within instrument and acknowledged to me that ~~he~~/she/~~they~~ executed the same in ~~his~~/her/~~their~~ authorized capacity~~(ies)~~, and that by ~~his~~/her/~~their~~ signature~~(s)~~ on the instrument the person~~(s)~~, or the entity upon behalf of which the person~~(s)~~ acted, executed the instrument.

WITNESS my hand and official seal.

Sheena Leopard
Signature of Notary Public

SHEENA LEOPARD
Comm. # 1413115
NOTARY PUBLIC - CALIFORNIA
Riverside County
My Comm. Expires April 22, 2007

Place Notary Seal Above

OPTIONAL

Though the information below is not required by law, it may prove valuable to persons relying on the document and could prevent fraudulent removal and reattachment of this form to another document.

Description of Attached Document

Title or Type of Document: _____

Document Date: _____ Number of Pages: _____

Signer(s) Other Than Named Above: _____

Capacity(ies) Claimed by Signer(s)

Signer's Name: _____
☐ Individual
☐ Corporate Officer — Title(s): _____
☐ Partner — ☐ Limited ☐ General
☐ Attorney in Fact
☐ Trustee
☐ Guardian or Conservator
☐ Other: _____
Signer Is Representing: _____

RIGHT THUMBPRINT OF SIGNER
Top of thumb here

Signer's Name: _____
☐ Individual
☐ Corporate Officer — Title(s): _____
☐ Partner — ☐ Limited ☐ General
☐ Attorney in Fact
☐ Trustee
☐ Guardian or Conservator
☐ Other: _____
Signer Is Representing: _____

RIGHT THUMBPRINT OF SIGNER
Top of thumb here

© 2004 National Notary Association • 9350 De Soto Ave., P.O. Box 2402 • Chatsworth, CA 91313-2402 Item No. 5907 Reorder: Call Toll-Free 1-800-876-6827

Dennis Davidson

Irrevocable, Durable, Power of Attorney and Power of Authority; To Convey Real Mine Property (Estate)

COVENANT: Friday, August 13, 2004

I, We the interested parties, Sivonn Norng, Dennis Davidson, Moni Dara Norng, Ron Pfeifer, Nara Chhay, Renee Norng, and Sothun Norng whose designated address is C/o 12700 SW North Dakota St., Suite 217, Tigard Oregon 97223, do hereby irrevocably nominate, constitute and appoint Mike Ramer whose Designated address is C/o 12700 SW North Dakota St., Suite 217, Tigard Oregon 97223, County of Washington, State of Oregon my/our true and lawful Attorney-In-Fact, to act in our name(s) in any capacity, or authority, place and stead, and to enter into any contract or contracts for the sale, transfer, conveyance, management, lease, option assignment, mortgage or encumbrance of land, rights to land, minerals, rights to minerals of our real mine property or any part thereof located in the County of Pinal, State of Arizona, more particularly described as follows:

COYOTE #5 Mine: AMC 361 966

Which is the NW quarter section of section 28, township 7 south, Range 12 east, Gila and Salt River Base and Meridian, Pinal County, Arizona, USA.

COYOTE #6 Mine: AMC 361 967

Which is the NE quarter section of section 28, township 7 south, Range 12 east, Gila and Salt River Base and Meridian, Pinal County, Arizona, USA.

RECEIVED
B.L.M. AZ STATE OFFICE
2004 DEC 17 P 3:10
PHOENIX, ARIZONA

MMyde

COYOTE #7 Mine: AMC361968

Which is the SW quarter section of section 28, township 7 south, Range 12 east, Gila and Salt River Base and Meridian, Pinal County, Arizona, USA.

COYOTE #8 Mine: AMC361969

Which is the SE quarter section of section 28, township 7 south, Range 12 east, Gila and Salt River Base and Meridian, Pinal County, Arizona, USA.

COYOTE #17 Mine: AMC361970

Which is the NW quarter section of section 34, township 7 south, Range 12 east, Gila and Salt River Base and Meridian, Pinal County, Arizona, USA.

COYOTE #18 Mine: AMC361971

Which is the NE quarter section of section 34, township 7 south, Range 12 east, Gila and Salt River Base and Meridian, Pinal County, Arizona, USA.

COYOTE #19 Mine: AMC361972

Which is the SW quarter section of section 34, township 7 south, Range 12 east, Gila and Salt River Base and Meridian, Pinal County, Arizona, USA.

COYOTE #20 Mine: AMC361973

Which is the SE quarter section of section 34, township 7 south, Range 12 east, Gila and Salt River Base and Meridian, Pinal County, Arizona, USA.

for such price and on such terms and conditions as Mike Ramer, our appointed and assigned Attorney-In-Fact shall deem proper, and to collect and/or receive any proceeds if any on our behalf or on behalf of his/her successors and assigns or whomever person or whatever entity he/she deems proper, to use and or dispose of as he/she deems fit or chooses with out recourse or prejudice or restriction of any kind.

In addition to the general powers to enter into a contract or contracts to sell, transfer, convey, manage, lease, option, assign, mortgage or encumber this real mine property (estate) and minerals, this Irrevocable Power of Attorney To Convey Real Mine Property (Estate) also includes, but is not limited to:

1. The power to make gifts of our property.
2. The power to create a trust and convey our property into that trust or any trust.
3. The power to disclaim any interest in our property.
4. The power to renounce fiduciary positions regarding our property.
5. The power to withdraw and receive the income or corpus of a trust in which our property in an asset and dispose of as he sees fit.
6. The Power to dispose of any or all the property and minerals as he sees fit and to use the proceeds if any as he sees fit with out recourse or prejudice.

I, We Further irrevocably authorize, in our name(s), and for any use and or benefit deemed by our Attorney-In-Fact, regarding this property (estate), said attorney is authorized hereby;

(1) To demand, sue for, collect, and receive all money, debts, accounts, legacies, bequests, interest, dividends, annuities, and demands as are now or shall hereafter become due, payable, or belonging to us, and take all lawful means, for the recovery thereof and to compromise the same and give discharges for the same;

(2) To buy and sell land and or minerals, make contracts of every kind relative to land and or minerals, any interest therein or the possession thereof, and to take possession and exercise control over the use thereof;

(3) To buy, sell, mortgage, hypothecate, assign, transfer, and in any manner deal with goods, wares and merchandise, closes in action, certificates or shares of capital stock, and other property in possession or in action, and to make, do, and transact all and every kind of business of whatever nature;

(4) To execute, acknowledge, and deliver contracts of sale, escrow instructions, deeds, leases including leases for minerals and hydrocarbon substances and assignments of leases, covenants, agreements and assignments of agreements, mortgages and assignments of mortgages, conveyances in trust, to secure indebtedness or other obligations, and assign the beneficial interest there under, subordinations of liens or encumbrances, bills of lading, receipts, evidences of debt, releases, bonds, notes, bills, requests to reconvey deeds of trust, partial or full judgments, satisfactions of mortgages, and other debts, and other written instruments of whatever kind and nature, all upon such terms and conditions as said attorney shall approve.

I, We further irrevocably authorize our Attorney-In-Fact to enter into any contract or contracts for the sale, transfer, conveyance, management, lease, option, assignment, mortgage or encumbrance of minerals and or land of our Property, or any part thereof, with such person or persons, entity or entities and on such terms as my Attorney-In-Fact shall in his/her/their discretion determine, and to execute, acknowledge, and deliver in our or his and or his assigns name(s) such instruments of conveyance with such covenants and conditions as he/she/they shall deem proper that may be required for the sale, transfer, conveyance, management, lease, option, assignment, mortgage or encumbrance of the Mine Property or any part thereof or interest therein.

Whenever the terms "convey" or "conveyance" is used throughout this document, it shall be in accordance with, but not limited to the meaning of those terms as defined by Black VI Law Dictionary to wit:

Convey: To transfer or deliver to another. To pass or transmit the title to property from one to another. To transfer property or the title to property by deed, bill of sale, or instrument under seal. Used popularly in sense of "assign," "sale," or "transfer." See Conveyance.

Conveyance: /kenvéyens/. In its most common usage, transfer of title to land from one person, or class of persons, to another by deed. Term may also include assignment, lease, mortgage, or encumbrance of land. Generally, every instrument in writing by which an estate or interest in realty is created.

Giving and granting to said Attorney-In-Fact full power and authority to do all and every act and thing whatsoever requisite and necessary to be done relative to any of the foregoing as fully to all intents and purposes as we might or could do if personally present.

All that said attorney shall lawfully do or cause to be done under the authority of this irrevocable, durable, power of attorney with power of authority is expressly approved, granted, and given irrevocably, without recourse or prejudice.

Executed in intent and in full on the day listed herein above:

Sivonn Norng

_____
Signature of Sivonn Norng, Person Granting Power and Authority

State of _____)
) ss
County of _____)

Subscribed and Sworn on this _____ day of _____ before me, the undersigned officer, personally appeared, or satisfactorily proven to be the person whose name is subscribed to the within instrument, who acknowledged that he/she/they executed the same for the purposes therein contained.

IN WITNESS WHEREOF, I hereunto set my name and official seal.

_____ Seal
Signature of Notary Public

Dennis Davidson

_____
Signature of Dennis Davidson, Person Granting Power and Authority

State of Oregon)
) ss
County of Multnomah)

Subscribed and Sworn on this 31st day of August 2004 before me, the undersigned officer, personally appeared, or satisfactorily proven to be the person whose name is subscribed to the within instrument, who acknowledged that he/she/they executed the same for the purposes therein contained.

IN WITNESS WHEREOF, I hereunto set my name and official seal.

Mary K Harfield
Signature of Notary Public

OFFICIAL SEAL
MARY K HARFIELD
NOTARY PUBLIC - OREGON
COMMISSION NO. 374265
MY COMMISSION EXPIRES OCT. 29, 2007

Moni Dara Norng

Signature of Moni Dara Norng, Person Granting Power and Authority

State of _____)
) ss
County of _____)

Subscribed and Sworn on this _____ day of _____ before me, the undersigned officer, personally appeared, or satisfactorily proven to be the person whose name is subscribed to the within instrument, who acknowledged that he/she/they executed the same for the purposes therein contained.

IN WITNESS WHEREOF, I hereunto set my name and official seal.

_____ Seal
Signature of Notary Public

Ron Pfeifer

Signature of Ron Pfeifer, Person Granting Power and Authority

State of _____)
) ss
County of _____)

Subscribed and Sworn on this _____ day of _____ before me, the undersigned officer, personally appeared, or satisfactorily proven to be the person whose name is subscribed to the within instrument, who acknowledged that he/she/they executed the same for the purposes therein contained.

IN WITNESS WHEREOF, I hereunto set my name and official seal.

_____ Seal
Signature of Notary Public

Nara Chhay

Signature of Nara Chhay, Person Granting Power and Authority

State of _____)
) ss
County of _____)

Subscribed and Sworn on this _____ day of _____ before me, the undersigned officer, personally appeared, or satisfactorily proven to be the person whose name is subscribed to the within instrument, who acknowledged that he/she/they executed the same for the purposes therein contained.

IN WITNESS WHEREOF, I hereunto set my name and official seal.

_____ Seal
Signature of Notary Public

_____
Renee Norng

_____
Signature of Renee Norng, Person Granting Power and Authority

State of _____)
) ss
County of _____)

Subscribed and Sworn on this _____ day of _____ before me, the undersigned officer, personally appeared, or satisfactorily proven to be the person whose name is subscribed to the within instrument, who acknowledged that he/she/they executed the same for the purposes therein contained.

IN WITNESS WHEREOF, I hereunto set my name and official seal.

_____ Seal
Signature of Notary Public

_____
Sothun Norng

_____
Signature of Sothun Norng, Person Granting Power and Authority

State of _____)
) ss
County of _____)

Subscribed and Sworn on this _____ day of _____ before me, the undersigned officer, personally appeared, or satisfactorily proven to be the person whose name is subscribed to the within instrument, who acknowledged that he/she/they executed the same for the purposes therein contained.

IN WITNESS WHEREOF, I hereunto set my name and official seal.

Main

Irrevocable, Durable, Power of Attorney and Power of Authority; To Convey Real Mine Property (Estate)

COVENANT:

Friday, August 13, 2004

I, We the interested parties, Sivonn Norng, Dennis Davidson, Moni Dara Norng, Ron Pfeifer, Nara Chhay, Renee Norng, and Sothun Norng whose designated address is C/o 12700 SW North Dakota St., Suite 217, Tigard Oregon 97223, do hereby irrevocably nominate, constitute and appoint Mike Ramer whose Designated address is C/o 12700 SW North Dakota St., Suite 217, Tigard Oregon 97223, County of Washington, State of Oregon my/our true and lawful Attorney-In-Fact, to act in our name(s) in any capacity, or authority, place and stead, and to enter into any contract or contracts for the sale, transfer, conveyance, management, lease, option assignment, mortgage or encumbrance of land, rights to land, minerals, rights to minerals of our real mine property or any part thereof located in the County of Pinal, State of Arizona, more particularly described as follows:

COYOTE #5 Mine: AMC 361966

Which is the NW quarter section of section 28, township 7 south, Range 12 east, Gila and Salt River Base and Meridian, Pinal County, Arizona, USA.

COYOTE #6 Mine: AMC 361967

Which is the NE quarter section of section 28, township 7 south, Range 12 east, Gila and Salt River Base and Meridian, Pinal County, Arizona, USA.

RECEIVED
B.L.M.
AZ STATE OFFICE
2004 DEC 17 P 3:10
PHOENIX, ARIZONA

MRamer

COYOTE #7 Mine: AMC 361968

Which is the SW quarter section of section 28, township 7 south, Range 12 east, Gila and Salt River Base and Meridian, Pinal County, Arizona, USA.

COYOTE #8 Mine: AMC 361969

Which is the SE quarter section of section 28, township 7 south, Range 12 east, Gila and Salt River Base and Meridian, Pinal County, Arizona, USA.

COYOTE #17 Mine: AMC361970

Which is the NW quarter section of section 34, township 7 south, Range 12 east, Gila and Salt River Base and Meridian, Pinal County, Arizona, USA.

COYOTE #18 Mine: AMC 361971

Which is the NE quarter section of section 34, township 7 south, Range 12 east, Gila and Salt River Base and Meridian, Pinal County, Arizona, USA.

COYOTE #19 Mine: AMC361972

Which is the SW quarter section of section 34, township 7 south, Range 12 east, Gila and Salt River Base and Meridian, Pinal County, Arizona, USA.

COYOTE #20 Mine: AMC 361973

Which is the SE quarter section of section 34, township 7 south, Range 12 east, Gila and Salt River Base and Meridian, Pinal County, Arizona, USA.

for such price and on such terms and conditions as Mike Ramer, our appointed and assigned Attorney-In-Fact shall deem proper, and to collect and/or receive any proceeds if any on our behalf or on behalf of his/her successors and assigns or whomever person or whatever entity he/she deems proper, to use and or dispose of as he/she deems fit or chooses with out recourse or prejudice or restriction of any kind.

and other property [redacted] possession or in action, and to [redacted], do, and transact all and every kind of business of whatever nature;

(4) To execute, acknowledge, and deliver contracts of sale, escrow instructions, deeds, leases including leases for minerals and hydrocarbon substances and assignments of leases, covenants, agreements and assignments of agreements, mortgages and assignments of mortgages, conveyances in trust, to secure indebtedness or other obligations, and assign the beneficial interest there under, subordinations of liens or encumbrances, bills of lading, receipts, evidences of debt, releases, bonds, notes, bills, requests to reconvey deeds of trust, partial or full judgments, satisfactions of mortgages, and other debts, and other written instruments of whatever kind and nature, all upon such terms and conditions as said attorney shall approve.

I, We further irrevocably authorize our Attorney-In-Fact to enter into any contract or contracts for the sale, transfer, conveyance, management, lease, option, assignment, mortgage or encumbrance of minerals and or land of our Property, or any part thereof, with such person or persons, entity or entities and on such terms as my Attorney-In-Fact shall in his/her/their discretion determine, and to execute, acknowledge, and deliver in our or his and or his assigns name(s) such instruments of conveyance with such covenants and conditions as he/she/they shall deem proper that may be required for the sale, transfer, conveyance, management, lease, option, assignment, mortgage or encumbrance of the Mine Property or any part thereof or interest therein.

Whenever the terms "convey" or "conveyance" is used throughout this document, it shall be in accordance with, but not limited to the meaning of those terms as defined by Black Vl Law Dictionary to wit:

Convey: To transfer or deliver to another. To pass or transmit the title to property from one to another. To transfer property or the title to property by deed, bill of sale, or instrument under seal. Used popularly in sense of "assign," "sale," or "transfer." See Conveyance.

Conveyance: /kenvéyen... In its most common usage, transfer of title to land from one person, or class of persons, to another by deed. Term may also include assignment, lease, mortgage, or encumbrance of land. Generally, every instrument in writing by which an estate or interest in realty is created.

Giving and granting to said Attorney-In-Fact full power and authority to do all and every act and thing whatsoever requisite and necessary to be done relative to any of the foregoing as fully to all intents and purposes as we might or could do if personally present.

All that said attorney shall lawfully do or cause to be done under the authority of this irrevocable, durable, power of attorney with power of authority is expressly approved, granted, and given irrevocably, without recourse or prejudice.

Executed in intent and in full on the day listed herein above:

Sivonn Norng

Signature of Sivonn Norng, Person Granting Power and Authority

State of CA.)
) ss
County of Los Angeles)

Subscribed and Sworn on this 31st day of AUG. 2004 before me, the undersigned officer, personally appeared, or satisfactorily proven to be the person whose name is subscribed to the within instrument, who acknowledged that ~~he~~/she/~~they~~ executed the same for the purposes therein contained.

IN WITNESS WHEREOF, I hereunto set my name and official seal.

Signature of Notary Public
SUSAN M. DUNN, NOTARY PUBLIC

SUSAN M. DUNN
COMM. #1275160
NOTARY PUBLIC-CALIFORNIA
ORANGE COUNTY
My Comm. Exp. Sept. 23, 2004

Dennis Davidson

Signature of Dennis Davidson, Person Granting Power and Authority

State of _____)
) ss
County of _____)

Subscribed and Sworn on this _____ day of _____ before me, the undersigned officer, personally appeared, or satisfactorily proven to be the

person whose name is subscribed to the within instrument, who acknowledged that he/she/they executed the same for the purposes therein contained.

IN WITNESS WHEREOF, I hereunto set my name and official seal.

Seal

Signature of Notary Public

Moni Dara Norng

Signature of Moni Dara Norng, Person Granting Power and Authority

State of CALIF.)
) ss
County of LOS ANGELES)

Subscribed and Sworn on this 28th day of AUG. 2004 before me, the undersigned officer, personally appeared, or satisfactorily proven to be the person whose name is subscribed to the within instrument, who acknowledged that he/she/they executed the same for the purposes therein contained.

IN WITNESS WHEREOF, I hereunto set my name and official seal.

Signature of Notary Public

SUSAN M. DUNN, NOTARY PUBLIC

SUSAN M. DUNN
COMM. #1275160
NOTARY PUBLIC-CALIFORNIA
ORANGE COUNTY
My Comm. Exp. Sept. 23, 2004

Ron Pfeifer

Signature of Ron Pfeifer, Person Granting Power and Authority

State of _____)
) ss
County of _____)

Subscribed and Sworn on this _____ day of _____ before me, the undersigned officer, personally appeared, or satisfactorily proven to be the person whose name is subscribed to the within instrument, who acknowledged that he/she/they executed the same for the purposes therein contained.

IN WITNESS WHEREOF, I hereunto set my name and official seal.

Signature of Notary Public

Nara Chhay

Nara Chhay

Signature of Nara Chhay, Person Granting Power and Authority

State of CALIFORNIA)
) ss
County of SAN BERNARDINO)

Subscribed and Sworn on this 31st day of AUGUST, 2004 before me, the undersigned officer, personally appeared, or satisfactorily proven to be the person whose name is subscribed to the within instrument, who acknowledged that he/she/they executed the same for the purposes therein contained.

IN WITNESS WHEREOF, I hereunto set my name and official seal.

Signature of Notary Public

LOUIS KENNETH MONTLOUIS
Comm. # 1415940
NOTARY PUBLIC - CALIFORNIA
San Bernardino County
My Comm. Expires May 5, 2007

Renee Norng

Signature of Renee Norng, Person Granting Power and Authority

State of California)
) ss
County of Riverside)

Subscribed and Sworn on this 13th day of August, 2004 before me, the undersigned officer, personally appeared, or satisfactorily proven to be the person whose name is subscribed to the within instrument, who acknowledged that ~~he~~/she/~~they~~ executed the same for the purposes therein contained.

IN WITNESS WHEREOF, I hereunto set my name and official seal.

Signature of Notary Public

SHEENA LEOPARD
Comm. # 1413115
NOTARY PUBLIC - CALIFORNIA
Riverside County
My Comm. Expires April 22, 2007

Sothun Norng

Signature of Sothun Norng, Person Granting Power and Authority

State of Nevada)
) ss
County of CLARK)

NOTARY PUBLIC
STATE OF NEVADA
County of Clark
ANGIE GREENHUT
No: 00-65987-1
My Appointment Expires Nov. 22, 2004

Subscribed and Sworn on this 23rd day of August, 2004 before me, the undersigned officer, personally appeared, or satisfactorily proven to be the

person whose name is subscribed to the within instrument, who acknowledged that he/she/they executed the same for the purposes therein contained.

IN WITNESS WHEREOF, I hereunto set my name and official seal.

Signature of Notary Public

Seal

NOTARY PUBLIC
STATE OF NEVADA
County of Clark
ANGIE GREENHUT
No: 00-65987-1
My Appointment Expires Nov. 22, 2004

CALIFORNIA ALL-PURPOSE ACKNOWLEDGMENT

State of California

County of Riverside } ss.

On August 13, 2004 (Date) before me, Sheena Leopard (Name and Title of Officer (e.g., "Jane Doe, Notary Public")),

personally appeared Renee Norna (Name(s) of Signer(s)),

☐ personally known to me

☒ proved to me on the basis of satisfactory evidence to be the person(~~e~~) whose name(~~e~~) is/~~are~~ subscribed to the within instrument and acknowledged to me that ~~he~~/she/~~they~~ executed the same in ~~his~~/her/~~their~~ authorized capacity(~~ies~~), and that by ~~his~~/her/~~their~~ signature(~~s~~) on the instrument the person(~~e~~), or the entity upon behalf of which the person(~~e~~) acted, executed the instrument.

SHEENA LEOPARD
Comm. # 1413115
NOTARY PUBLIC - CALIFORNIA
Riverside County
My Comm. Expires April 22, 2007

Place Notary Seal Above

WITNESS my hand and official ~~seal~~.

Sheena Leopard
Signature of Notary Public

OPTIONAL

Though the information below is not required by law, it may prove valuable to persons relying on the document and could prevent fraudulent removal and reattachment of this form to another document.

Description of Attached Document

Title or Type of Document: _____

Document Date: _____ Number of Pages: _____

Signer(s) Other Than Named Above: _____

Capacity(ies) Claimed by Signer(s)

Signer's Name: _____

☐ Individual
☐ Corporate Officer — Title(s): _____
☐ Partner — ☐ Limited ☐ General
☐ Attorney in Fact
☐ Trustee
☐ Guardian or Conservator
☐ Other: _____

Signer Is Representing: _____

RIGHT THUMBPRINT OF SIGNER
Top of thumb here

Signer's Name: _____

☐ Individual
☐ Corporate Officer — Title(s): _____
☐ Partner — ☐ Limited ☐ General
☐ Attorney in Fact
☐ Trustee
☐ Guardian or Conservator
☐ Other: _____

Signer Is Representing: _____

RIGHT THUMBPRINT OF SIGNER
Top of thumb here

© 2004 National Notary Association • 9350 De Soto Ave., P.O. Box 2402 • Chatsworth, CA 91313-2402 Item No. 5907 Reorder: Call Toll-Free 1-800-876-6827

Dennis Davidson

Irrevocable, Durable, Power of Attorney and Power of Authority; To Convey Real Mine Property (Estate)

COVENANT: Friday, August 13, 2004

I, We the interested parties, Sivonn Norng, Dennis Davidson, Moni Dara Norng, Ron Pfeifer, Nara Chhay, Renee Norng, and Sothun Norng whose designated address is C/o 12700 SW North Dakota St., Suite 217, Tigard Oregon 97223, do hereby irrevocably nominate, constitute and appoint Mike Ramer whose Designated address is C/o 12700 SW North Dakota St., Suite 217, Tigard Oregon 97223, County of Washington, State of Oregon my/our true and lawful Attorney-In-Fact, to act in our name(s) in any capacity, or authority, place and stead, and to enter into any contract or contracts for the sale, transfer, conveyance, management, lease, option assignment, mortgage or encumbrance of land, rights to land, minerals, rights to minerals of our real mine property or any part thereof located in the County of Pinal, State of Arizona, more particularly described as follows:

COYOTE #5 Mine: Amc 361966

Which is the NW quarter section of section 28, township 7 south, Range 12 east, Gila and Salt River Base and Meridian, Pinal County. Arizona, USA.

COYOTE #6 Mine: Amc 361967

Which is the NE quarter section of section 28, township 7 south, Range 12 east, Gila and Salt River Base and Meridian, Pinal County. Arizona, USA.

RECEIVED
B.L.M. AZ STATE OFFICE
2004 DEC 17 P 3:10
PHOENIX, ARIZONA

M Hyde

COYOTE #7 Mine: AMC361968

Which is the SW quarter section of section 28, township 7 south, Range 12 east, Gila and Salt River Base and Meridian, Pinal County, Arizona, USA.

COYOTE #8 Mine: AMC361969

Which is the SE quarter section of section 28, township 7 south, Range 12 east, Gila and Salt River Base and Meridian, Pinal County, Arizona, USA.

COYOTE #17 Mine: AMC361970

Which is the NW quarter section of section 34, township 7 south, Range 12 east, Gila and Salt River Base and Meridian, Pinal County, Arizona, USA.

COYOTE #18 Mine: AMC361971

Which is the NE quarter section of section 34, township 7 south, Range 12 east, Gila and Salt River Base and Meridian, Pinal County, Arizona, USA.

COYOTE #19 Mine: AMC361972

Which is the SW quarter section of section 34, township 7 south, Range 12 east, Gila and Salt River Base and Meridian, Pinal County, Arizona, USA.

COYOTE #20 Mine: AMC361973

Which is the SE quarter section of section 34, township 7 south, Range 12 east, Gila and Salt River Base and Meridian, Pinal County, Arizona, USA.

for such price and on such terms and conditions as Mike Ramer, our appointed and assigned Attorney-In-Fact shall deem proper, and to collect and/or receive any proceeds if any on our behalf or on behalf of his/her successors and assigns or whomever person or whatever entity he/she deems proper, to use and or dispose of as he/she deems fit or chooses with out recourse or prejudice or restriction of any kind.

In addition to the general powers to enter into a contract or contracts to sell, transfer, convey, manage, lease, option, assign, mortgage or encumber this real mine property (estate) and minerals, this Irrevocable Power of Attorney To Convey Real Mine Property (Estate) also includes, but is not limited to:

1. The power to make gifts of our property.
2. The power to create a trust and convey our property into that trust or any trust.
3. The power to disclaim any interest in our property.
4. The power to renounce fiduciary positions regarding our property.
5. The power to withdraw and receive the income or corpus of a trust in which our property in an asset and dispose of as he sees fit.
6. The Power to dispose of any or all the property and minerals as he sees fit and to use the proceeds if any as he sees fit with out recourse or prejudice.

I, We Further irrevocably authorize, in our name(s), and for any use and or benefit deemed by our Attorney-In-Fact, regarding this property (estate), said attorney is authorized hereby;

(1) To demand, sue for, collect, and receive all money, debts, accounts, legacies, bequests, interest, dividends, annuities, and demands as are now or shall hereafter become due, payable, or belonging to us, and take all lawful means, for the recovery thereof and to compromise the same and give discharges for the same;

(2) To buy and sell land and or minerals, make contracts of every kind relative to land and or minerals, any interest therein or the possession thereof, and to take possession and exercise control over the use thereof;

(3) To buy, sell, mortgage, hypothecate, assign, transfer, and in any manner deal with goods, wares and merchandise, closes in action, certificates or shares of capital stock, and other property in possession or in action, and to make, do, and transact all and every kind of business of whatever nature;

(4) To execute, acknowledge, and deliver contracts of sale, escrow instructions, deeds, leases including leases for minerals and hydrocarbon substances and assignments of leases, covenants, agreements and assignments of agreements, mortgages and assignments of mortgages, conveyances in trust, to secure indebtedness or other obligations, and assign the beneficial interest there under, subordinations of liens or encumbrances, bills of lading, receipts, evidences of debt, releases, bonds, notes, bills, requests to reconvey deeds of trust, partial or full judgments, satisfactions of mortgages, and other debts, and other written instruments of whatever kind and nature, all upon such terms and conditions as said attorney shall approve.

I, We further irrevocably authorize our Attorney-In-Fact to enter into any contract or contracts for the sale, transfer, conveyance, management, lease, option, assignment, mortgage or encumbrance of minerals and or land of our Property, or any part thereof, with such person or persons, entity or entities and on such terms as my Attorney-In-Fact shall in his/her/their discretion determine, and to execute, acknowledge, and deliver in our or his and or his assigns name(s) such instruments of conveyance with such covenants and conditions as he/she/they shall deem proper that may be required for the sale, transfer, conveyance, management, lease, option, assignment, mortgage or encumbrance of the Mine Property or any part thereof or interest therein.

Whenever the terms "convey" or "conveyance" is used throughout this document, it shall be in accordance with, but not limited to the meaning of those terms as defined by Black VI Law Dictionary to wit:

Convey: To transfer or deliver to another. To pass or transmit the title to property from one to another. To transfer property or the title to property by deed, bill of sale, or instrument under seal. Used popularly in sense of "assign," "sale," or "transfer." See Conveyance.

Conveyance: /kenvéyens/. In its most common usage, transfer of title to land from one person, or class of persons, to another by deed. Term may also include assignment, lease, mortgage, or encumbrance of land. Generally, every instrument in writing by which an estate or interest in realty is created.

Giving and granting to said Attorney-In-Fact full power and authority to do all and every act and thing whatsoever requisite and necessary to be done relative to any of the foregoing as fully to all intents and purposes as we might or could do if personally present.

All that said attorney shall lawfully do or cause to be done under the authority of this irrevocable, durable, power of attorney with power of authority is expressly approved, granted, and given irrevocably, without recourse or prejudice.

Executed in intent and in full on the day listed herein above:

Sivonn Norng

_____
Signature of Sivonn Norng, Person Granting Power and Authority

State of _____)
) ss
County of _____)

Subscribed and Sworn on this _____ day of _____ before me, the undersigned officer, personally appeared, or satisfactorily proven to be the person whose name is subscribed to the within instrument, who acknowledged that he/she/they executed the same for the purposes therein contained.

IN WITNESS WHEREOF, I hereunto set my name and official seal.

_____ Seal
Signature of Notary Public

Dennis Davidson

_____
Signature of Dennis Davidson, Person Granting Power and Authority

State of Oregon)
) ss
County of Multnomah)

Subscribed and Sworn on this 31st day of August 2004 before me, the undersigned officer, personally appeared, or satisfactorily proven to be the person whose name is subscribed to the within instrument, who acknowledged that he/she/they executed the same for the purposes therein contained.

IN WITNESS WHEREOF, I hereunto set my name and official seal.

Mary K Harfield
Signature of Notary Public

OFFICIAL SEAL
MARY K HARFIELD
NOTARY PUBLIC - OREGON
COMMISSION NO. 374265
MY COMMISSION EXPIRES OCT. 29, 2007

Moni Dara Norng

Signature of Moni Dara Norng, Person Granting Power and Authority

State of _____)
) ss
County of _____)

Subscribed and Sworn on this _____ day of _____ before me, the undersigned officer, personally appeared, or satisfactorily proven to be the person whose name is subscribed to the within instrument, who acknowledged that he/she/they executed the same for the purposes therein contained.

IN WITNESS WHEREOF, I hereunto set my name and official seal.

_____ Seal
Signature of Notary Public

Ron Pfeifer

Signature of Ron Pfeifer, Person Granting Power and Authority

State of _____)
) ss
County of _____)

Subscribed and Sworn on this _____ day of _____ before me, the undersigned officer, personally appeared, or satisfactorily proven to be the person whose name is subscribed to the within instrument, who acknowledged that he/she/they executed the same for the purposes therein contained.

IN WITNESS WHEREOF, I hereunto set my name and official seal.

_____ Seal
Signature of Notary Public

Nara Chhay

Signature of Nara Chhay, Person Granting Power and Authority

State of _____)
) ss
County of _____)

Subscribed and Sworn on this _____ day of _____ before me, the undersigned officer, personally appeared, or satisfactorily proven to be the person whose name is subscribed to the within instrument, who acknowledged that he/she/they executed the same for the purposes therein contained.

IN WITNESS WHEREOF, I hereunto set my name and official seal.

_____ Seal
Signature of Notary Public

_____
Renee Norng

_____
Signature of Renee Norng, Person Granting Power and Authority

State of _____)
) ss
County of _____)

Subscribed and Sworn on this _____ day of _____ before me, the undersigned officer, personally appeared, or satisfactorily proven to be the person whose name is subscribed to the within instrument, who acknowledged that he/she/they executed the same for the purposes therein contained.

IN WITNESS WHEREOF, I hereunto set my name and official seal.

_____ Seal
Signature of Notary Public

_____
Sothun Norng

_____
Signature of Sothun Norng, Person Granting Power and Authority

State of _____)
) ss
County of _____)

Subscribed and Sworn on this _____ day of _____ before me, the undersigned officer, personally appeared, or satisfactorily proven to be the person whose name is subscribed to the within instrument, who acknowledged that he/she/they executed the same for the purposes therein contained.

IN WITNESS WHEREOF, I hereunto set my name and official seal.

Ron Pfeifer

Irrevocable, Durable, Power of Attorney and Power of Authority; To Convey Real Mine Property (Estate)

COVENANT:

Friday, August 13, 2004

I, We the interested parties, Sivonn Norng, Dennis Davidson, Moni Dara Norng, Ron Pfeifer, Nara Chhay, Renee Norng, and Sothun Norng whose designated address is C/o 12700 SW North Dakota St., Suite 217, Tigard Oregon 97223, do hereby irrevocably nominate, constitute and appoint Mike Ramer whose Designated address is C/o 12700 SW North Dakota St., Suite 217, Tigard Oregon 97223, County of Washington, State of Oregon my/our true and lawful Attorney-In-Fact, to act in our name(s) in any capacity, or authority, place and stead, and to enter into any contract or contracts for the sale, transfer, conveyance, management, lease, option assignment, mortgage or encumbrance of land, rights to land, minerals, rights to minerals of our real mine property or any part thereof located in the County of Pinal, State of Arizona, more particularly described as follows:

COYOTE #5 Mine: AMC 361 966

Which is the NW quarter section of section 28, township 7 south, Range 12 east, Gila and Salt River Base and Meridian, Pinal County, Arizona, USA.

COYOTE #6 Mine: AMC361967

Which is the NE quarter section of section 28, township 7 south, Range 12 east, Gila and Salt River Base and Meridian, Pinal County, Arizona, USA.

RECEIVED
BLM AZ STATE OFFICE
2004 DEC 17 P 3:11
PHOENIX, ARIZONA

COYOTE #7 Mine: AMC 361968

Which is the SW quarter section of section 28, township 7 south, Range 12 east, Gila and Salt River Base and Meridian, Pinal County, Arizona, USA.

COYOTE #8 Mine: AMC 361969

Which is the SE quarter section of section 28, township 7 south, Range 12 east, Gila and Salt River Base and Meridian, Pinal County, Arizona, USA.

COYOTE #17 Mine: AMC 361970

Which is the NW quarter section of section 34, township 7 south, Range 12 east, Gila and Salt River Base and Meridian, Pinal County, Arizona, USA.

COYOTE #18 Mine: AMC 361971

Which is the NE quarter section of section 34, township 7 south, Range 12 east, Gila and Salt River Base and Meridian, Pinal County, Arizona, USA.

COYOTE #19 Mine: AMC 361972

Which is the SW quarter section of section 34, township 7 south, Range 12 east, Gila and Salt River Base and Meridian, Pinal County, Arizona, USA.

COYOTE #20 Mine: AMC 361973

Which is the SE quarter section of section 34, township 7 south, Range 12 east, Gila and Salt River Base and Meridian, Pinal County, Arizona, USA.

for such price and on such terms and conditions as Mike Ramer, our appointed and assigned Attorney-In-Fact shall deem proper, and to collect and/or receive any proceeds if any on our behalf or on behalf of his/her successors and assigns or whomever person or whatever entity he/she deems proper, to use and or dispose of as he/she deems fit or chooses with out recourse or prejudice or restriction of any kind.

In addition to the general powers to enter into a contract or contracts to sell, transfer, convey, manage, lease, option, assign, mortgage or encumber this real mine property (estate) and minerals, this Irrevocable Power of Attorney To Convey Real Mine Property (Estate) also includes, but is not limited to:

1. The power to make gifts of our property.
2. The power to create a trust and convey our property into that trust or any trust.
3. The power to disclaim any interest in our property.
4. The power to renounce fiduciary positions regarding our property.
5. The power to withdraw and receive the income or corpus of a trust in which our property in an asset and dispose of as he sees fit.
6. The Power to dispose of any or all the property and minerals as he sees fit and to use the proceeds if any as he sees fit with out recourse or prejudice.

I, We Further irrevocably authorize, in our name(s), and for any use and or benefit deemed by our Attorney-In-Fact, regarding this property (estate), said attorney is authorized hereby;

(1) To demand, sue for, collect, and receive all money, debts, accounts, legacies, bequests, interest, dividends, annuities, and demands as are now or shall hereafter become due, payable, or belonging to us, and take all lawful means, for the recovery thereof and to compromise the same and give discharges for the same;

(2) To buy and sell land and or minerals, make contracts of every kind relative to land and or minerals, any interest therein or the possession thereof, and to take possession and exercise control over the use thereof;

(3) To buy, sell, mortgage, hypothecate, assign, transfer, and in any manner deal with goods, wares and merchandise, closes in action, certificates or shares of capital stock, and other property in possession or in action, and to make, do, and transact all and every kind of business of whatever nature;

(4) To execute, acknowledge, and deliver contracts of sale, escrow instructions, deeds, leases including leases for minerals and hydrocarbon substances and assignments of leases, covenants, agreements and assignments of agreements, mortgages and assignments of mortgages, conveyances in trust, to secure indebtedness or other obligations, and assign the beneficial interest there under, subordinations of liens or encumbrances, bills of lading, receipts, evidences of debt, releases, bonds, notes, bills, requests to reconvey deeds of trust, partial or full judgments, satisfactions of mortgages, and other debts, and other written instruments of whatever kind and nature, all upon such terms and conditions as said attorney shall approve.

I, We further irrevocably authorize our Attorney-In-Fact to enter into any contract or contracts for the sale, transfer, conveyance, management, lease, option, assignment, mortgage or encumbrance of minerals and or land of our Property, or any part thereof, with such person or persons, entity or entities and on such terms as my Attorney-In-Fact shall in his/her/their discretion determine, and to execute, acknowledge, and deliver in our or his and or his assigns name(s) such instruments of conveyance with such covenants and conditions as he/she/they shall deem proper that may be required for the sale, transfer, conveyance, management, lease, option, assignment, mortgage or encumbrance of the Mine Property or any part thereof or interest therein.

Whenever the terms "convey" or "conveyance" is used throughout this document, it shall be in accordance with, but not limited to the meaning of those terms as defined by Black VI Law Dictionary to wit:

Convey: To transfer or deliver to another. To pass or transmit the title to property from one to another. To transfer property or the title to property by deed, bill of sale, or instrument under seal. Used popularly in sense of "assign," "sale," or "transfer." See Conveyance.

Conveyance: /kenvéyens/. In its most common usage, transfer of title to land from one person, or class of persons, to another by deed. Term may also include assignment, lease, mortgage, or encumbrance of land. Generally, every instrument in writing by which an estate or interest in realty is created.

Giving and granting to said Attorney-In-Fact full power and authority to do all and every act and thing whatsoever requisite and necessary to be done relative to any of the foregoing as fully to all intents and purposes as we might or could do if personally present.

All that said attorney shall lawfully do or cause to be done under the authority of this irrevocable, durable, power of attorney with power of authority is expressly approved, granted, and given irrevocably, without recourse or prejudice.

Executed in intent and in full on the day listed herein above:

Sivonn Norng

_____

Signature of Sivonn Norng, Person Granting Power and Authority

State of _____)
) **ss**
County of _____)

Subscribed and Sworn on this _____ day of _____ before me, the undersigned officer, personally appeared, or satisfactorily proven to be the person whose name is subscribed to the within instrument, who acknowledged that he/she/they executed the same for the purposes therein contained.

IN WITNESS WHEREOF, I hereunto set my name and official seal.

_____ Seal

Signature of Notary Public

_____

Dennis Davidson

_____

Signature of Dennis Davidson, Person Granting Power and Authority

State of _____)
) **ss**
County of _____)

Subscribed and Sworn on this _____ day of _____ before me, the undersigned officer, personally appeared, or satisfactorily proven to be the person whose name is subscribed to the within instrument, who acknowledged that he/she/they executed the same for the purposes therein contained.

IN WITNESS WHEREOF, I hereunto set my name and official seal.

_____ Seal
Signature of Notary Public

_____
Moni Dara Norng

_____
Signature of Moni Dara Norng, Person Granting Power and Authority

State of _____)
) ss
County of _____)

Subscribed and Sworn on this _____ day of _____ before me, the undersigned officer, personally appeared, or satisfactorily proven to be the person whose name is subscribed to the within instrument, who acknowledged that he/she/they executed the same for the purposes therein contained.

IN WITNESS WHEREOF, I hereunto set my name and official seal.

_____ Seal
Signature of Notary Public

_____
Ron Pfeifer

Ron Pfeifer
Signature of Ron Pfeifer, Person Granting Power and Authority

State of Oregon)
) ss
County of Clackamas)

Subscribed and Sworn on this 31 day of August 2004 before me, the undersigned officer, personally appeared, or satisfactorily proven to be the person whose name is subscribed to the within instrument, who acknowledged that he/she/they executed the same for the purposes therein contained.

IN WITNESS WHEREOF, I hereunto set my name and official seal.

Rachael L. Ferguson
Signature of Notary Public

OFFICIAL SEAL
RACHAEL L. FERGUSON
NOTARY PUBLIC-OREGON
COMMISSION NO. 374680
MY COMMISSION EXPIRES NOVEMBER 13, 2007

_____
Nara Chhay

_____
Signature of Nara Chhay, Person Granting Power and Authority

State of _____)
) ss
County of _____)

Subscribed and Sworn on this _____ day of _____ before me, the undersigned officer, personally appeared, or satisfactorily proven to be the person whose name is subscribed to the within instrument, who acknowledged that he/she/they executed the same for the purposes therein contained.

IN WITNESS WHEREOF, I hereunto set my name and official seal.

_____ Seal
Signature of Notary Public

_____
Renee Norng

_____
Signature of Renee Norng, Person Granting Power and Authority

State of _____)
) ss
County of _____)

Subscribed and Sworn on this _____ day of _____ before me, the undersigned officer, personally appeared, or satisfactorily proven to be the person whose name is subscribed to the within instrument, who acknowledged that he/she/they executed the same for the purposes therein contained.

IN WITNESS WHEREOF, I hereunto set my name and official seal.

_____ Seal
Signature of Notary Public

_____
Sothun Norng

_____
Signature of Sothun Norng, Person Granting Power and Authority

State of _____)
) ss
County of _____)

Subscribed and Sworn on this _____ day of _____ before me, the undersigned officer, personally appeared, or satisfactorily proven to be the person whose name is subscribed to the within instrument, who acknowledged that he/she/they executed the same for the purposes therein contained.

IN WITNESS WHEREOF, I hereunto set my name and official seal.

NOTICE!!

These documents have been scanned!

Do not place un-scanned documents beneath this notice!

Do not remove this notice from this file!

GPO Jacket No. 560-102
Print Order 61540
Rise Business Services, LLC
Job=AZ15 6/5/2019

Box Number= AZ15118

Claim Begin-End: AMC361966-AMC361973

4 Annual Filings

AZ15118-7 AMC361381-AMC361966

Form 3830-2
(October 2013)

UNITED STATES
DEPARTMENT OF THE INTERIOR
BUREAU OF LAND MANAGEMENT

580

3619966

FORM APPROVED
OMB NO. 1004-0114
Expires: October 31, 2016

MAINTENANCE FEE WAIVER CERTIFICATION

SEE INSTRUCTIONS ON PAGE 2

RECEIVED
BLM AZ STATE OFFICE
2016 SEP -1 P 2:25
PHOENIX, ARIZONA

1. This small miner waiver is filed for the assessment year beginning on September 1, 2016 and ending on September 1, 2017.
2. The undersigned and all related parties owned ten or fewer mining claims , mill, or tunnel sites located and maintained on Federal lands in the United States of America on September 1, 2016.
3. The undersigned have performed the assessment work required by law for each mining claim listed prior to filing this waiver and understand that by filing this form, the undersigned must file an affidavit of assessment work with the Bureau of Land Management (BLM) by the December 30th following the filing of this waiver.
4. The undersigned understand that if the assessment work obligation has not yet come due under 30 U.S.C. 28 (for those claims in their first assessment year only), a notice of intent to hold reciting this condition must be recorded by the December 30th following the filing of this waiver.
5. The undersigned understand that mill and tunnel sites may also be listed on this waiver and be waived from payment of the maintenance fee, and that a notice of intent to hold for these sites is required to be filed with the BLM by the December 30th following the filing of this waiver.
6. The undersigned understand and acknowledge that pursuant to 43 U.S.C. 1212 and 18 U.S.C. 1001, the filing or recording of a false, fictitious, or fraudulent document with the BLM may result in a fine of up to $250,000, a prison term not to exceed five years, or both.
7. The mining claims, mill or tunnel sites for which this waiver from payment of the maintenance fees is requested are:

	CLAIM OR SITE NAME	BLM RECORDATION SERIAL NUMBER
1.	Coyote #5	AMC 361966 ✓
2.	Coyote #6	AMC 361967
3.	Coyote #7	AMC 361968
4.	Coyote #8	AMC 361969
5.	Coyote #19 SW (17)	AMC 361970
6.	Coyote #18	AMC 361971
7.	Coyote #19	AMC 361972
8.	Coyote #20	AMC 361973
9.		
10.		

The owner(s) (claimants) of the above mining claims and sites are:

Mike Ramer/La Aguila Se Ha Escapado LLC — by Simone Tony Per POA
(Owner's Name - Please Print) (Owner's Signature)

4147 Hill rd — McNeal — AZ — 85617
(Owner's Mailing Address) (City) (State) (Zip Code)

La Aguila Se Mocha LLC — by Simone Tony Per POA
(Owner's Name - Please Print) (Owner's Signature)

Same as above
(Owner's Mailing Address) (City) (State) (Zip Code)

Minera Estrella Dol oeste LLC — by Simone Tony Per POA
(Owner's Name - Please Print) (Owner's Signature)

Same as above
(Owner's Mailing Address) (City) (State) (Zip Code)

Minera Palo Real LLC — by Simone Tony Per POA
(Owner's Name - Please Print) (Owner's Signature)

Same as above
(Owner's Mailing Address) (City) (State) (Zip Code)

ENTERED
SEP 06 2016
BY:

(Continued on page 2)

Inverter Benchmark Corporation by [signature] Per POA
(Owner's Name - Please Print) (Owner's Signature)

Same as above
(Owner's Mailing Address) (City) (State) (Zip Code)

Estrella de la Costa LLC by [signature] Per POA
(Owner's Name - Please Print) (Owner's Signature)

Same as above
(Owner's Mailing Address) (City) (State) (Zip Code)

Minera Estrella de La Costa LLC by [signature] Per POA
(Owner's Name - Please Print) (Owner's Signature)

Same as above
(Owner's Mailing Address) (City) (State) (Zip Code)

Inverter Benchmark LLC by [signature] Per POA
(Owner's Name - Please Print) (Owner's Signature)

Same as above
(Owner's Mailing Address) (City) (State) (Zip Code)

18 U.S.C. 1001 and 43 U.S.C. 1212 make it a crime for any person knowingly and willfully to make to any department or agency of the United States any false, fictitious or fraudulent statements or representations as to any matter within its jurisdiction.

INSTRUCTIONS

1. This certification is made under the provisions of 43 U.S.C. § 1744 and 30 U.S.C. §28-28k and the regulations thereunder (43 CFR Part 3830).
2. The claimant(s) must fill in the dates in paragraph 1 for the beginning and ending of the assessment year for which this waiver is sought.
3. The claimant(s) must fill in the date in paragraph 2 for the beginning of the assessment year for which this waiver is sought.
4. All claim and site names and BLM serial numbers must be listed for the mining claims, mill sites, and tunnel sites for which the waiver is sought.
5. All owners of the mining claims, mill sites, and tunnel sites and their addresses must be given.
6. This waiver form must be signed by all the claimants or their designated agent, in original form. If an agent is designated, a notarized designation of agent, signed by all of the claimants with proper address given, must be submitted with this waiver.
7. This form must be filed no later than September 1st for the upcoming assessment year in the BLM State Office where the mining claims or sites are recorded, or the waiver cannot be granted by the BLM. (Example: To obtain a waiver for the assessment year 2012, which begins on September 1, 2011, you must qualify for and file for a waiver no later than September 1, 2011, in the proper BLM State Office.)
8. For all mining claims which require assessment work, you must record an affidavit of labor on or before the December 30th immediately following the filing of this waiver. For all other mining claims or sites waived, you must record a notice of intent to hold on or before the December 30th immediately following the filing of this waiver.
9. Mill and tunnel sites may also be listed on this waiver and be waived from payment of the maintenance fee. A notice of intent to hold for these sites is required to be filed by the December 30th following the filing of this waiver.

RECEIVED
BLM AZ STATE OFFICE
2016 SEP -1 P 2:53
PHOENIX, ARIZONA

FOR OFFICIAL USE ONLY

RECEIVED
BLM ARIZONA STATE OFFICE
2013 SEP -4 P 2:53
PHOENIX, ARIZONA

IRREVOCABLE DURABLE INTERNATIONAL POWER OF ATTORNEY

September 27, 2013

KNOW ALL MEN BY THESE PRESENTMENTS:

This Power of Attorney (P.O.A.) is to be enacted and made effective immediately as of this date. I Michael Ramer, hereinafter referred to as the PRINCIPAL, do hereby appoint my wife Sivonn Norng as my agent and as my true and lawfully attorney hereinafter referred to as "ATTORNEY-IN-FACT" (Attorney) on this 27th day of September 2013.

The ATTORNEY(S)-IN-FACT are authorized the following general and specific powers in and under the jurisdictions of the States of California, Oregon, and Arizona, the nations of the United States, Canada, and Mexico, and are legally bound by all provisions applicable or allowed in the *North American Free Trade Agreement (N.A.F.T.A.), General Agreement on Tariffs and Trade (G.A.T.T.), Multilateral Agreement on Investments (M.A.I.), Central America Free Trade Agreement (C.A.F.T.A), Free Trade Area of the Americas (F.T.A.A.), and the United Nations Commission on International Trade Law (U.N.C.I.T.R.A.L.)* and all applicable treaties that exists between Mexico, Canada, and the United States;

(1) To demand, sue for, collect, and receive all money, debts, accounts, legacies, bequests, interest, dividends, annuities, and demands as are now or shall hereafter become due, payable, or belonging to the principal, and take all lawful means, for the recovery thereof and to compromise the same and give discharges for the same;

(2) To buy and sell all property and assets including but not limited to land, make contracts of every kind relative to all property and assets including but not limited to land, and any interest therein or the possession thereof, and to take possession and exercise control over and the use thereof;

(3) To buy, sell, mortgages, hypothecate, assign, transfer, and in any manner deal with goods, wares and merchandise, closes in action, certificates or shares of capital stock, and other property and assets in possession or in action, and to make, do, and transact all and every kind of business of whatever nature;

(4) To execute, acknowledge, and deliver contracts of sale, escrow instructions, deeds, leases including leases for minerals and hydrocarbon substances and assignments of leases, covenants, agreements, and assignment of agreements, mortgages and assignment of mortgages, conveyances in trust, to secure indebtedness or other obligations, and assign the beneficial interest there under, subordination of liens or encumbrances, bills of lading, receipts, evidences of debt, releases, bonds, notes, bills, requests to re-convey deeds of trust, partial or full judgments, satisfactions of mortgages, and other debts, and other written instruments of whatever kind and nature, all upon such terms and conditions as said attorneys shall approve.

SPECIFIC PROVISIONS

In the PRINCIPAL'S name the said ATTORNEYS-IN-FACT are hereby authorized but are not limited to the following capacities with specific powers as agent(s) for the principle in addition to the above mentioned under the jurisdictions of the States of California, Oregon, and Arizona, the United States, Canada, and Mexico;

(5) To cause all business and other transactions, negotiations, and activities including but not limited to all medical and life-support issues as is deemed necessary to carry out for the benefit of the PRINCIPAL or as needed or deemed necessary and needed by said Attorney(s).

(7) Proxy Rights: To act as agent(s) or proxy(s) for any stocks, bonds, shares, or other investments, rights, or interests that may be held now or hereafter including but not limited to all mining and related issues and activities.

RECEIVED
BLM AZ STATE OFFICE
2016 SEP -1 P 2:53
PHOENIX, ARIZONA

(8) Legal and Administrative Proceedings: To engage in any administrative or legal proceedings or lawsuits in connection with any matter herein;

(9) Transfers in Trust: To transfer any interest the Principle(s) and/or heir(s) may have in property or assets, whether real, personal, tangible or intangible, to the trustee of any trust that is created for the Principle(s) and/or heir(s) benefit;

(10) Delegation of Authority: The Attorney(s) have absolute Authority to engage and dismiss agents, counsel, and employees, in connection with any matter, upon such terms as Attorney(s) may solely determine.

A) Should any Attorney(s), resign they shall pick a replacement on behalf of the Principle with the approval of the Principle if the Principle is able to do so, and the replacement Attorney shall irrevocably be bound by this same P.O.A. or by another agreement if the Principle should desire and agree to a new P.O.A. in lieu of this P.O.A.

B) Should any Attorney(s) die or become incapacitated, the Principle or their lawful heir(s) shall pick another Attorney, should they desire to do so, and establish another P.O.A. as desired.

(11) Establishment of trusts and foundations: The Principle hereby authorizes the Attorney(s) to establish and manage trusts and/or foundations for and on the behalf of the PRINCIPAL and/or their heirs.

(12) Safe Deposit Boxes: The Principle hereby authorizes the Attorney(s) to have access to any safety deposit box registered in the Principles name alone or jointly with others, and to remove any property or papers located therein, or deposit the said same;

(13) Durability: This Durable International Power of Attorney shall be irrevocable and shall not be affected by the Principles death or disability except as provided by law, and shall continue in effect in the event of the Principles death for a period of10 years or in the case of disability or incapacitated for a minimum of 30 years or until revoked by the Principle in writing or indefinitely if the Principle is incompetent.

(A) Principle shall be considered disabled or incapacitated for purposes of this P.O.A. if a physician certifies in writing at a date later than the date this P.O.A. is executed that, based on the physician's medical examination of the Principle that the said same is mentally or physically incapable of managing their affairs including but not limited to their financial affairs. The Principle hereby authorizes the physician who examines them for this purpose to disclose the Principles physical or mental condition to another person for purposes of this P.O.A. A third party who accepts this P.O.A. is hereby granted immunity for any responsible competent action taken under this P.O.A. that is based on the determination made by a physician of the Principles disability or incapacity.

(B) Principle agrees that any third party who receives a copy of this document may act under it. Revocation of this Durable International Power of Attorney is not effective as to a third party until the third party receives actual notice of the revocation. Principle hereby agrees to indemnify the third party for any claims that arise against the third party because of reliance on this P.O.A.

(14) Indemnification of Agent: No agent named or substituted under this P.O.A. shall incur any liability for acting or refraining from acting under this P.O.A., except for such agent's own misconduct or negligence.

(15) Original Counterparts: Facsimiles, Photocopies or electronic transmissions of this signed notarized Durable International Power of Attorney shall be treated as original counterparts.

(16) Revocation: As of this date, the Principle hereby revokes, and resends their signature on, authorization, or authentication, of any previous P.O.A., authority, or document that may have been provided to deal with their property and affairs as set forth herein.

RECEIVED
BLM AZ STATE OFFICE
2016 SEP -1 P 2:54
PHOENIX, ARIZONA

(17) Notice to Heirs: PRINCIPAL hereby stipulates that in the event of their death, disability, or incompetence all heirs and/or assigns, family members, spouses, and children or siblings are irrevocably bound by the full extent of this Durable International Power of Attorney and its related documents and attachments without protest or delay.

(18) Dispute: In the event of a dispute between the Attorney(s) named herein above and any other party arbitration shall be arranged following the rules of the American arbitration board they shall abide by and act on said boards determination.

(19) Giving and Granting: The Principle hereby grants and gives to said ATTORNEY(S)-IN-FACT full power and authority to do at will all and every act and thing whatsoever requisite and necessary to be done relative to any of the foregoing as fully to all intents and purposes as PRINCIPAL might or could do if personally present and acting.

(20) Definition of Property/Assets as used herein: The terms property and assets shall be construed to include but not be limited to mean real, personal, tangible, and intangible property and assets.

All that said the ATTORNEY(S)-IN-FACT shall lawfully do or cause to be done under the authority of this Power of Attorney all that is expressly approved under the jurisdictions of the States of Arizona, Oregon, and California, and the nations of the United States, Canada, and Mexico.

PURPOSE and JURISDICTIONS:

Furthermore PRINCIPAL declares and expresses a unified determination and purpose that this Durable International Power of Attorney and its attachments with supporting documents be totally binding and enforceable within the Jurisdictions of the nations of México, State of Sonora México, Canadá, and the United States, and the U.S. States of, Oregon, California, and Arizona, and legally bound by the provisions applicable or allowed in the **North American Free Trade Agreement (N.A.F.T.A.), General Agreement on Tariffs and Trade (G.A.T.T.), Multilateral Agreement on Investments (M.A.I.), Central America Free Trade Agreement (C.A.F.T.A) Free Trade Area of the Americas (F.T.A.A.), and the United Nations Commission on International Trade Law (U.N.C.I.T.R.A.L.)** and all applicable treaties that exists between Mexico, Canada, and the United States.

All parties, by signing and executing this document are irrevocably Verifying, Validating, and Authenticating, the intent, purpose, and correctness of this document, and are herein executing this Durable International Power of Attorney on this 27th day of September 2013:

Michael Ramer (Principle)

Sivonn Norng (Attorney)

ALL-PURPOSE ACKNOWLEDGMENT

Jurat

State of Arizona)
) ss.
County of Cochise)

Subscribed and sworn to at Bisbee Arizona before me at this 27th day of, September,

A.D. 2013, before me, Merri E. Rieg (Notary Public), 3/28/2016 (My Commission Expires), personally appeared

Michael Lloyd Ramer & Sivonn Norng

MICHAEL LLOYD RAMER & SIVONN NORNG
MERRI E RIEG
Notary Public - Arizona
Cochise County
My Comm. Expires Mar 28, 2016

Yes Personally known to me, Yes Proved to me on the basis of satisfactory evidence, to be the person(s) whose name(s) is/are subscribed to the within instrument and acknowledged to me that he/she/they executed the same in his/her/their authorized capacity(ies), and that by his/her/their signature(s) on the instrument the person(s), or the entity upon behalf of which the person(s) acted, executed the instrument.

WITNESS my hand and official seal.

Merri E. Rieg

Signature of Notary Public

Place Notary Seal Here

March 28th, 2016

RECEIVED
BLM AZ STATE OFFICE
2016 SEP -1 P 2:54
PHOENIX, ARIZONA

Aug. 29, 2016

To whom it may Concern,

Phease send copy back
to SIVONN NORWA
4147 Gil Rd
McNeal, AZ 85617

Thank you,
Sindy

RECEIVED
BLM AZ STATE OFFICE
2016 SEP -1 P 2:53
PHOENIX, ARIZONA

CERTIFIED MAIL

7015 0640 0006 1761 2101

1000

85004

U.S. POSTAGE
PAID
MC NEAL, AZ
85617
AUG 29, 16
AMOUNT
$7.36
R2304Y122788-03

FROM:

SIVONN NORNG
4147 Hill rd
McNeal, AZ 85617

TO:

United States Department
of Interior
Bureau of Land Management
One North Central ave, ste 800
Phoenix, AZ 85004-4427

Utility Mailer
10 1/2" x 16"

ReadyPost

AMC 361966

Form 3830-2
(March 2007)

UNITED STATES DEPARTMENT OF THE INTERIOR
BUREAU OF LAND MANAGEMENT

712

FORM APPROVED
OMB NO. 1004-0114
Expires: February 28, 2010

MAINTENANCE FEE WAIVER CERTIFICATION

SEE INSTRUCTIONS ON REVERSE

1. This small miner waiver is filed for the assessment year beginning at noon on September 1, **2013** and ending at noon on September 1, **2014** .
2. The undersigned and all related parties owned ten or fewer mining claims, mill, or tunnel sites located and maintained on Federal lands in the United States of America on September 1, ~~2013~~ 2013.
3. The undersigned have performed the assessment work **required by law** for each mining claim listed **prior to filing this waiver** and understand that by filing this form; an affidavit of assessment work **must** be recorded by the December 30th following the filing of this waiver.
4. The undersigned understand that if the assessment work obligation has not yet come due under 30 U.S.C. 28 (for those claims in their first assessment year only); a notice of intent to hold reciting this condition **must** be recorded by the December 30th following the filing of this waiver.
5. The undersigned understand that mill and tunnel sites may also be listed upon this waiver and be waived from payment of the maintenance fee; and that a notice of intent to hold for these sites is required to be recorded by the December 30th immediately following the filing of this waiver.
6. The undersigned understand and acknowledge that pursuant to 43 U.S.C. 1212 and 18 U.S.C. 1001; the filing or recording of a false, fictitious, or fraudulent document with the Bureau of Land Management may result in a fine of up to $250,000, a prison term not to exceed five years, or both.
7. The mining claims, mill or tunnel sites for which this waiver from payment of the maintenance fees is requested are:

CLAIM OR SITE NAME	BLM RECORDATION SERIAL NUMBER
1. **Coyote #5** ✓	**AMC 361966**
2.	
3.	
4.	
5.	
6.	
7.	
8.	
9.	
10.	

The owner(s) (claimants) of the above mining claims and sites are:

Mike Ramer
(Owner's Name - Please Print)

Mike Ramer
(Owner's Signature)

c/o 400 East First St. #127
(Street or P.O. Box)

Douglas (City) **AZ** (State) **85607** (Zip Code)

La Aguila Se Ha Escapado LLC
(Owner's Name - Please Print)

By Mike Ramer Managing Member
(Owner's Signature)

(SAME AS ABOVE) (See Relinquishment 9/10/04 Final 9/18/08)
(Street or P.O. Box)

(City) (State) (Zip Code)

(Owner's Name - Please Print)

(Owner's Signature)

(Street or P.O. Box)

(City) (State) (Zip Code)

RECEIVED
BLM AZ STATE OFFICE
2013 SEP -4 A 9:03
PHOENIX, ARIZONA

ENTERED
SEP 19 2013
BY:

1/PB

(Continued on page 2)

(Owner's Name - Please Print)	(Owner's Signature)		
(Street or P.O. Box)	(City)	(State)	(Zip Code)
(Owner's Name - Please Print)	(Owner's Signature)		
(Street or P.O. Box)	(City)	(State)	(Zip Code)
(Owner's Name - Please Print)	(Owner's Signature)		
(Street or P.O. Box)	(City)	(State)	(Zip Code)
(Owner's Name - Please Print)	(Owner's Signature)		
(Street or P.O. Box)	(City)	(State)	(Zip Code)

INSTRUCTIONS

1. This certification is made under the provisions of § 1744 of Title 43 and § 28-28k of Title 30 of the United States Code; and the regulations thereunder (43 CFR Part 3830).
2. The claimant(s) **must** fill in the dates in paragraph 1 for the beginning and ending of the assessment year for which this waiver is sought.
3. The claimant(s) **must** fill in the date in paragraph 2 for the beginning of the assessment year for which this waiver is sought.
4. All claim and site names and Bureau of Land Management (BLM) serial numbers **must** be listed for the mining claims, mill sites, and tunnel sites for which the waiver is sought.
5. All owners of the mining claims, mill sites, and tunnel sites and their addresses **must** be given.
6. This waiver form **must** be signed by all the claimants or their designated agent, in original form. If an agent is designated, a notarized designation of agent, signed by all of the claimants with proper address given, **must** be submitted with this waiver.
7. This form **must** be filed no later than September 1st for the upcoming assessment year in the BLM State Office where the mining claims or sites are recorded, or the waiver cannot be granted by the BLM. (Example: to obtain a waiver for the assessment year 2000, which begins at noon on September 1, 1999, you **must** qualify for and file for a waiver no later than September 1, 1999, in the proper BLM State Office).
8. For all mining claims which require assessment work, you **must** record an affidavit of labor on or before the December 30th immediately following the filing of this waiver. For all other mining claims or sites waived, you must record a notice of intent to hold on or before the December 30th immediately following the filing of this waiver.
9. Mill and tunnel sites may also be listed upon this waiver and be waived from payment of the maintenance fee. A notice of intent to hold for these sites is required to be filed by the December 30th following the filing of this waiver.

NOTICE/BURDEN HOURS STATEMENT

The Privacy Act of 1974, *as amended,* and the regulation in 43 CFR 2.48(d) provide that you be furnished the following information in connection with the information required by this certification of waiver from rental fees.

AUTHORITY: 30 U.S.C. 28-28k; 43 U.S.C. 1201, 1457, 1740, and 1744; and 43 CFR 3830.

PRINCIPLE PURPOSE: This information is to be used to verify that the owner(s) (claimants) of a mining claim has complied with 30 U.S.C. 28f and is entitled to perform assessment work in lieu of paying the maintenance fee for the mining claims listed on this form.

ROUTINE USE: (1) Adjudication of the claimant(s) certification of waiver from paying the maintenance fee otherwise required by 30 U.S.C. 28f. (2) Disclosure may be made to appropriate Federal agencies when location is made within the agency's geographic area of responsibility. (3) Information from the record and/or the record will be transferred to the appropriate Federal, State, or local agency, or a member of the public in response to a specific request for pertinent information. (4) Information may also be provided to the Department of Justice or in a proceeding before a court or adjudicative body; or to Federal, State, local or foreign agencies when needed for enforcement of civil or criminal codes or applicable regulations concerning title rights upon the public land.

EFFECT OF NOT PROVIDING INFORMATION: Disclosure of this information is required by 30 U.S.C. 28f and 43 CFR Part 3830 for those qualified claimants wishing to take the small miner waiver allowed. Failure to supply the information required in this form to support the claimants certification of waiver from payment of the otherwise required maintenance fees will result in the waiver being disallowed and the mining claims subject to forfeiture by BLM under 30 U.S.C. 28i.

The Paperwork Reduction Act of 1995 requires us to inform you that:

This information is being collected to allow the BLM to determine if you qualify for a waiver from the payment of $100 per mining claim or site maintenance fee established in 30 U.S.C. 28f and the implementing regulations at 43 CFR 3830. A response to this request is required in accordance with the statute to obtain your benefit.

BLM would like you to know that you do not have to respond to this, or any other, Federal agency-sponsored information collection unless it displays a currently valid OMB control number.

Public reporting burden for this form is estimated to average 20 minutes (.33 hours) per response, including time to review instructions, gathering and maintaining data, and completing and reviewing the form. Direct comments regarding this burden estimate, or any other aspect of this form, to the U.S. Department of the Interior, Bureau of Land Management, (1004-0114) Bureau Information Collection Clearance Officer (WO-630), Mail Stop 401 LS, 1849 C St., N.W., Washington, D.C. 20240.

FOR OFFICIAL USE ONLY

RECEIVED
AZ STATE OFFICE
2004 SEP 14 A 9:03
PHOENIX ARIZONA

AMC 361966

Form 3830-2
(March 2007)

UNITED STATES DEPARTMENT OF THE INTERIOR
BUREAU OF LAND MANAGEMENT

MAINTENANCE FEE WAIVER CERTIFICATION

713

SEE INSTRUCTIONS ON REVERSE

FORM APPROVED
OMB NO. 1004-0114
Expires: February 28, 2010

1. This small miner waiver is filed for the assessment year beginning at noon on September 1, **2013** and ending at noon on September 1, **2014** .
2. The undersigned and all related parties owned ten or fewer mining claims, mill, or tunnel sites located and maintained on Federal lands in the United States of America on September 1, ~~2014~~ 2013
3. The undersigned have performed the assessment work **required by law** for each mining claim listed **prior to filing this waiver** and understand that by filing this form; an affidavit of assessment work **must** be recorded by the December 30th following the filing of this waiver.
4. The undersigned understand that if the assessment work obligation has not yet come due under 30 U.S.C. 28 (for those claims in their first assessment year only); a notice of intent to hold reciting this condition **must** be recorded by the December 30th following the filing of this waiver.
5. The undersigned understand that mill and tunnel sites may also be listed upon this waiver and be waived from payment of the maintenance fee; and that a notice of intent to hold for these sites is required to be recorded by the December 30th immediately following the filing of this waiver.
6. The undersigned understand and acknowledge that pursuant to 43 U.S.C. 1212 and 18 U.S.C. 1001; the filing or recording of a false, fictitious, or fraudulent document with the Bureau of Land Management may result in a fine of up to $250,000, a prison term not to exceed five years, or both.
7. The mining claims, mill or tunnel sites for which this waiver from payment of the maintenance fees is requested are:

CLAIM OR SITE NAME	BLM RECORDATION SERIAL NUMBER
1. **Coyote #6** ✓	**AMC 361967**
2. //////////////

(Owner's Name - Please Print)	(Owner's Signature)			
(Street or P.O. Box)	(City)	(State)	(Zip Code)	
(Owner's Name - Please Print)	(Owner's Signature)			
(Street or P.O. Box)	(City)	(State)	(Zip Code)	
(Owner's Name - Please Print)	(Owner's Signature)			
(Street or P.O. Box)	(City)	(State)	(Zip Code)	
(Owner's Name - Please Print)	(Owner's Signature)			
(Street or P.O. Box)	(City)	(State)	(Zip Code)	

INSTRUCTIONS

1. This certification is made under the provisions of § 1744 of Title 43 and § 28-28k of Title 30 of the United States Code; and the regulations thereunder (43 CFR Part 3830).
2. The claimant(s) **must** fill in the dates in paragraph 1 for the beginning and ending of the assessment year for which this waiver is sought.
3. The claimant(s) **must** fill in the date in paragraph 2 for the beginning of the assessment year for which this waiver is sought.
4. All claim and site names and Bureau of Land Management (BLM) serial numbers **must** be listed for the mining claims, mill sites, and tunnel sites for which the waiver is sought.
5. All owners of the mining claims, mill sites, and tunnel sites and their addresses **must** be given.
6. This waiver form **must** be signed by all the claimants or their designated agent, in original form. If an agent is designated, a notarized designation of agent, signed by all of the claimants with proper address given, **must** be submitted with this waiver.
7. This form **must** be filed no later than September 1st for the upcoming assessment year in the BLM State Office where the mining claims or sites are recorded, or the waiver cannot be granted by the BLM. (Example: to obtain a waiver for the assessment year 2000, which begins at noon on September 1, 1999, you **must** qualify for and file for a waiver no later than September 1, 1999, in the proper BLM State Office).
8. For all mining claims which require assessment work, you **must** record an affidavit of labor on or before the December 30th immediately following the filing of this waiver. For all other mining claims or sites waived, you must record a notice of intent to hold on or before the December 30th immediately following the filing of this waiver.
9. Mill and tunnel sites may also be listed upon this waiver and be waived from payment of the maintenance fee. A notice of intent to hold for these sites is required to be filed by the December 30th following the filing of this waiver.

NOTICE/BURDEN HOURS STATEMENT

The Privacy Act of 1974, *as amended,* and the regulation in 43 CFR 2.48(d) provide that you be furnished the following information in connection with the information required by this certification of waiver from rental fees.

AUTHORITY: 30 U.S.C. 28-28k; 43 U.S.C. 1201, 1457, 1740, and 1744; and 43 CFR 3830.

PRINCIPLE PURPOSE: This information is to be used to verify that the owner(s) (claimants) of a mining claim has complied with 30 U.S.C. 28f and is entitled to perform assessment work in lieu of paying the maintenance fee for the mining claims listed on this form.

ROUTINE USE: (1)Adjudication of the claimant(s) certification of waiver from paying the maintenance fee otherwise required by 30 U.S.C. 28f. (2) Disclosure may be made to appropriate Federal agencies when location is made within the agency's geographic area of responsibility. (3) Information from the record and/or the record will be transferred to the appropriate Federal, State, or local agency, or a member of the public in response to a specific request for pertinent information. (4) Information may also be provided to the Department of Justice or in a proceeding before a court or adjudicative body; or to Federal, State, local or foreign agencies when needed for enforcement of civil or criminal codes or applicable regulations concerning title rights upon the public land.

EFFECT OF NOT PROVIDING INFORMATION: Disclosure of this information is required by 30 U.S.C. 28f and 43 CFR Part 3830 for those qualified claimants wishing to take the small miner waiver allowed. Failure to supply the information required in this form to support the claimants certification of waiver from payment of the otherwise required maintenance fees will result in the waiver being disallowed and the mining claims subject to forfeiture by BLM under 30 U.S.C. 28i.

The Paperwork Reduction Act of 1995 requires us to inform you that:

This information is being collected to allow the BLM to determine if you qualify for a waiver from the payment of $100 per mining claim or site maintenance fee established in 30 U.S.C. 28f and the implementing regulations at 43 CFR 3830. A response to this request is required in accordance with the statute to obtain your benefit.

BLM would like you to know that you do not have to respond to this, or any other, Federal agency-sponsored information collection unless it displays a currently valid OMB control number.

Public reporting burden for this form is estimated to average 20 minutes (.33 hours) per response, including time to review instructions, gathering and maintaining data, and completing and reviewing the form. Direct comments regarding this burden estimate, or any other aspect of this form, to the U.S. Department of the Interior, Bureau of Land Management, (1004-0114) Bureau Information Collection Clearance Officer (WO-630), Mail Stop 401 LS, 1849 C St., N.W., Washington, D.C. 20240.

FOR OFFICIAL USE ONLY

RECEIVED
BLM STATE OFFICE
SEP -1 A 9:03
PHOENIX, ARIZONA

AMC 361966

Form 3830-2
(March 2007)

UNITED STATES DEPARTMENT OF THE INTERIOR
BUREAU OF LAND MANAGEMENT

MAINTENANCE FEE WAIVER CERTIFICATION

714

SEE INSTRUCTIONS ON REVERSE

FORM APPROVED
OMB NO. 1004-0114
Expires: February 28, 2010

1. This small miner waiver is filed for the assessment year beginning at noon on September 1, **2013** and ending at noon on September 1, **2014** .
2. The undersigned and all related parties owned ten or fewer mining claims, mill, or tunnel sites located and maintained on Federal lands in the United States of America on September 1, ~~2014~~ 2013
3. The undersigned have performed the assessment work **required by law** for each mining claim listed **prior to filing this waiver** and understand that by filing this form; an affidavit of assessment work **must** be recorded by the December 30th following the filing of this waiver.
4. The undersigned understand that if the assessment work obligation has not yet come due under 30 U.S.C. 28 (for those claims in their first assessment year only); a notice of intent to hold reciting this condition **must** be recorded by the December 30th following the filing of this waiver.
5. The undersigned understand that mill and tunnel sites may also be listed upon this waiver and be waived from payment of the maintenance fee; and that a notice of intent to hold for these sites is required to be recorded by the December 30th immediately following the filing of this waiver.
6. The undersigned understand and acknowledge that pursuant to 43 U.S.C. 1212 and 18 U.S.C. 1001; the filing or recording of a false, fictitious, or fraudulent document with the Bureau of Land Management may result in a fine of up to $250,000, a prison term not to exceed five years, or both.
7. The mining claims, mill or tunnel sites for which this waiver from payment of the maintenance fees is requested are:

CLAIM OR SITE NAME	BLM RECORDATION SERIAL NUMBER
1. **Coyote #7** ✓	**AMC 361968**
2.	
3.	
4.	
5.	
6.	
7.	
8.	
9.	
10.	

160 acres

The owner(s) (claimants) of the above mining claims and sites are:

Mike Ramer
(Owner's Name - Please Print)

Mike Ramer
(Owner's Signature)

c/o 400 East First St. #127
(Street or P.O. Box)

Douglas (City) **AZ** (State) **85607** (Zip Code)

Minera Estrella Del Oeste LLC
(Owner's Name - Please Print)

By mike Ramer Manager
(Owner's Signature)

(SAME AS ABOVE) (See Relinquishment 9/10/04 Final 9/18/08)
(Street or P.O. Box)

(City) (State) (Zip Code)

(Owner's Name - Please Print)

(Owner's Signature)

(Street or P.O. Box)

(City) (State) (Zip Code)

RECEIVED
BLM AZ STATE OFFICE
2013 SEP -4 A 9:02
PHOENIX, ARIZONA

ENTERED
SEP 19 2013
BY: JM

(Continued on page 2)

1/RB

(Owner's Name - Please Print) (Owner's Signature)

(Street or P.O. Box) (City) (State) (Zip Code)

(Owner's Name - Please Print) (Owner's Signature)

(Street or P.O. Box) (City) (State) (Zip Code)

(Owner's Name - Please Print) (Owner's Signature)

(Street or P.O. Box) (City) (State) (Zip Code)

(Owner's Name - Please Print) (Owner's Signature)

(Street or P.O. Box) (City) (State) (Zip Code)

INSTRUCTIONS

1. This certification is made under the provisions of § 1744 of Title 43 and § 28-28k of Title 30 of the United States Code; and the regulations thereunder (43 CFR Part 3830).
2. The claimant(s) **must** fill in the dates in paragraph 1 for the beginning and ending of the assessment year for which this waiver is sought.
3. The claimant(s) **must** fill in the date in paragraph 2 for the beginning of the assessment year for which this waiver is sought.
4. All claim and site names and Bureau of Land Management (BLM) serial numbers **must** be listed for the mining claims, mill sites, and tunnel sites for which the waiver is sought.
5. All owners of the mining claims, mill sites, and tunnel sites and their addresses **must** be given.
6. This waiver form **must** be signed by all the claimants or their designated agent, in original form. If an agent is designated, a notarized designation of agent, signed by all of the claimants with proper address given, **must** be submitted with this waiver.
7. This form **must** be filed no later than September 1st for the upcoming assessment year in the BLM State Office where the mining claims or sites are recorded, or the waiver cannot be granted by the BLM. (Example: to obtain a waiver for the assessment year 2000, which begins at noon on September 1, 1999, you **must** qualify for and file for a waiver no later than September 1, 1999, in the proper BLM State Office).
8. For all mining claims which require assessment work, you **must** record an affidavit of labor on or before the December 30th immediately following the filing of this waiver. For all other mining claims or sites waived, you must record a notice of intent to hold on or before the December 30th immediately following the filing of this waiver.
9. Mill and tunnel sites may also be listed upon this waiver and be waived from payment of the maintenance fee. A notice of intent to hold for these sites is required to be filed by the December 30th following the filing of this waiver.

NOTICE/BURDEN HOURS STATEMENT

The Privacy Act of 1974, *as amended,* and the regulation in 43 CFR 2.48(d) provide that you be furnished the following information in connection with the information required by this certification of waiver from rental fees.

AUTHORITY: 30 U.S.C. 28-28k; 43 U.S.C. 1201, 1457, 1740, and 1744; and 43 CFR 3830.

PRINCIPLE PURPOSE: This information is to be used to verify that the owner(s) (claimants) of a mining claim has complied with 30 U.S.C. 28f and is entitled to perform assessment work in lieu of paying the maintenance fee for the mining claims listed on this form.

ROUTINE USE: (1) Adjudication of the claimant(s) certification of waiver from paying the maintenance fee otherwise required by 30 U.S.C. 28f. (2) Disclosure may be made to appropriate Federal agencies when location is made within the agency's geographic area of responsibility. (3) Information from the record and/or the record will be transferred to the appropriate Federal, State, or local agency, or a member of the public in response to a specific request for pertinent information. (4) Information may also be provided to the Department of Justice or in a proceeding before a court or adjudicative body; or to Federal, State, local or foreign agencies when needed for enforcement of civil or criminal codes or applicable regulations concerning title rights upon the public land.

EFFECT OF NOT PROVIDING INFORMATION: Disclosure of this information is required by 30 U.S.C. 28f and 43 CFR Part 3830 for those qualified claimants wishing to take the small miner waiver allowed. Failure to supply the information required in this form to support the claimants certification of waiver from payment of the otherwise required maintenance fees will result in the waiver being disallowed and the mining claims subject to forfeiture by BLM under 30 U.S.C. 28i.

The Paperwork Reduction Act of 1995 requires us to inform you that:

This information is being collected to allow the BLM to determine if you qualify for a waiver from the payment of $100 per mining claim or site maintenance fee established in 30 U.S.C. 28f and the implementing regulations at 43 CFR 3830. A response to this request is required in accordance with the statute to obtain your benefit.

BLM would like you to know that you do not have to respond to this, or any other, Federal agency-sponsored information collection unless it displays a currently valid OMB control number.

Public reporting burden for this form is estimated to average 20 minutes (.33 hours) per response, including time to review instructions, gathering and maintaining data, and completing and reviewing the form. Direct comments regarding this burden estimate, or any other aspect of this form, to the U.S. Department of the Interior, Bureau of Land Management, (1004-0114) Bureau Information Collection Clearance Officer (WO-630), Mail Stop 401 LS, 1849 C St., N.W., Washington, D.C. 20240.

RECEIVED
BLM STATE OFFICE
2004 SEP 03 A 8:03
PHOENIX ARIZONA

FOR OFFICIAL USE ONLY

AMC 361966

Form 3830-2
(March 2007)

UNITED STATES DEPARTMENT OF THE INTERIOR
BUREAU OF LAND MANAGEMENT

MAINTENANCE FEE WAIVER CERTIFICATION

715

SEE INSTRUCTIONS ON REVERSE

FORM APPROVED
OMB NO. 1004-0114
Expires: February 28, 2010

1. This small miner waiver is filed for the assessment year beginning at noon on September 1, **2013** and ending at noon on September 1, **2014** .
2. The undersigned and all related parties owned ten or fewer mining claims, mill, or tunnel sites located and maintained on Federal lands in the United States of America on September 1, ~~2014~~. 2013
3. The undersigned have performed the assessment work **required by law** for each mining claim listed **prior to filing this waiver** and understand that by filing this form; an affidavit of assessment work **must** be recorded by the December 30th following the filing of this waiver.
4. The undersigned understand that if the assessment work obligation has not yet come due under 30 U.S.C. 28 (for those claims in their first assessment year only); a notice of intent to hold reciting this condition **must** be recorded by the December 30th following the filing of this waiver.
5. The undersigned understand that mill and tunnel sites may also be listed upon this waiver and be waived from payment of the maintenance fee; and that a notice of intent to hold for these sites is required to be recorded by the December 30th immediately following the filing of this waiver.
6. The undersigned understand and acknowledge that pursuant to 43 U.S.C. 1212 and 18 U.S.C. 1001; the filing or recording of a false, fictitious, or fraudulent document with the Bureau of Land Management may result in a fine of up to $250,000, a prison term not to exceed five years, or both.
7. The mining claims, mill or tunnel sites for which this waiver from payment of the maintenance fees is requested are:

CLAIM OR SITE NAME	BLM RECORDATION SERIAL NUMBER
1. **Coyote #8** ✓	**AMC 361969**
2.	
3.	
4.	
5.	
6.	
7.	
8.	
9.	
10.	

160 acres

The owner(s) (claimants) of the above mining claims and sites are:

Mike Ramer
(Owner's Name - Please Print)

Mike Ramer
(Owner's Signature)

c/o 400 East First St. #127
(Street or P.O. Box)

Douglas (City) **AZ** (State) **85607** (Zip Code)

Minera Pavo Real LLC
(Owner's Name - Please Print)

By Mike Ramer Managing Member
(Owner's Signature)

(SAME AS ABOVE) (See Relinquishment 9/10/04 Final 9/18/08)
(Street or P.O. Box)

(City) (State) (Zip Code)

(Owner's Name - Please Print)

(Owner's Signature)

(Street or P.O. Box)

(City) (State) (Zip Code)

RECEIVED
BLM AZ STATE OFFICE
2013 SEP -4 A 9:03
PHOENIX, ARIZONA

1/PB

ENTERED
SEP 19 2013
BY:

(Continued on page 2)

(Owner's Name - Please Print)	(Owner's Signature)		
(Street or P.O. Box)	(City)	(State)	(Zip Code)
(Owner's Name - Please Print)	(Owner's Signature)		
(Street or P.O. Box)	(City)	(State)	(Zip Code)
(Owner's Name - Please Print)	(Owner's Signature)		
(Street or P.O. Box)	(City)	(State)	(Zip Code)
(Owner's Name - Please Print)	(Owner's Signature)		
(Street or P.O. Box)	(City)	(State)	(Zip Code)

INSTRUCTIONS

1. This certification is made under the provisions of § 1744 of Title 43 and § 28-28k of Title 30 of the United States Code; and the regulations thereunder (43 CFR Part 3830).
2. The claimant(s) **must** fill in the dates in paragraph 1 for the beginning and ending of the assessment year for which this waiver is sought.
3. The claimant(s) **must** fill in the date in paragraph 2 for the beginning of the assessment year for which this waiver is sought.
4. All claim and site names and Bureau of Land Management (BLM) serial numbers **must** be listed for the mining claims, mill sites, and tunnel sites for which the waiver is sought.
5. All owners of the mining claims, mill sites, and tunnel sites and their addresses **must** be given.
6. This waiver form **must** be signed by all the claimants or their designated agent, in original form. If an agent is designated, a notarized designation of agent, signed by all of the claimants with proper address given, **must** be submitted with this waiver.
7. This form **must** be filed no later than September 1st for the upcoming assessment year in the BLM State Office where the mining claims or sites are recorded, or the waiver cannot be granted by the BLM. (Example: to obtain a waiver for the assessment year 2000, which begins at noon on September 1, 1999, you **must** qualify for and file for a waiver no later than September 1, 1999, in the proper BLM State Office).
8. For all mining claims which require assessment work, you **must** record an affidavit of labor on or before the December 30th immediately following the filing of this waiver. For all other mining claims or sites waived, you must record a notice of intent to hold on or before the December 30th immediately following the filing of this waiver.
9. Mill and tunnel sites may also be listed upon this waiver and be waived from payment of the maintenance fee. A notice of intent to hold for these sites is required to be filed by the December 30th following the filing of this waiver.

NOTICE/BURDEN HOURS STATEMENT

The Privacy Act of 1974, *as amended,* and the regulation in 43 CFR 2.48(d) provide that you be furnished the following information in connection with the information required by this certification of waiver from rental fees.

AUTHORITY: 30 U.S.C. 28-28k; 43 U.S.C. 1201, 1457, 1740, and 1744; and 43 CFR 3830.

PRINCIPLE PURPOSE: This information is to be used to verify that the owner(s) (claimants) of a mining claim has complied with 30 U.S.C. 28f and is entitled to perform assessment work in lieu of paying the maintenance fee for the mining claims listed on this form.

ROUTINE USE: (1) Adjudication of the claimant(s) certification of waiver from paying the maintenance fee otherwise required by 30 U.S.C. 28f. (2) Disclosure may be made to appropriate Federal agencies when location is made within the agency's geographic area of responsibility. (3) Information from the record and/or the record will be transferred to the appropriate Federal, State, or local agency, or a member of the public in response to a specific request for pertinent information. (4) Information may also be provided to the Department of Justice or in a proceeding before a court or adjudicative body; or to Federal, State, local or foreign agencies when needed for enforcement of civil or criminal codes or applicable regulations concerning title rights upon the public land.

EFFECT OF NOT PROVIDING INFORMATION: Disclosure of this information is required by 30 U.S.C. 28f and 43 CFR Part 3830 for those qualified claimants wishing to take the small miner waiver allowed. Failure to supply the information required in this form to support the claimants certification of waiver from payment of the otherwise required maintenance fees will result in the waiver being disallowed and the mining claims subject to forfeiture by BLM under 30 U.S.C. 28i.

The Paperwork Reduction Act of 1995 requires us to inform you that:

This information is being collected to allow the BLM to determine if you qualify for a waiver from the payment of $100 per mining claim or site maintenance fee established in 30 U.S.C. 28f and the implementing regulations at 43 CFR 3830. A response to this request is required in accordance with the statute to obtain your benefit.

BLM would like you to know that you do not have to respond to this, or any other, Federal agency-sponsored information collection unless it displays a currently valid OMB control number.

Public reporting burden for this form is estimated to average 20 minutes (.33 hours) per response, including time to review instructions, gathering and maintaining data, and completing and reviewing the form. Direct comments regarding this burden estimate, or any other aspect of this form, to the U.S. Department of the Interior, Bureau of Land Management, (1004-0114) Bureau Information Collection Clearance Officer (WO-630), Mail Stop 401 LS, 1849 C St., N.W., Washington, D.C. 20240.

FOR OFFICIAL USE ONLY

RECEIVED
BLM STATE OFFICE
2003 SEP -4 A 9:03
PHOENIX, ARIZONA

AMC 361966

Form 3830-2
(March 2007)

UNITED STATES DEPARTMENT OF THE INTERIOR
BUREAU OF LAND MANAGEMENT

716

FORM APPROVED
OMB NO. 1004-0114
Expires: February 28, 2010

MAINTENANCE FEE WAIVER CERTIFICATION

SEE INSTRUCTIONS ON REVERSE

1. This small miner waiver is filed for the assessment year beginning at noon on September 1, **2013** and ending at noon on September 1, **2014** .
2. The undersigned and all related parties owned ten or fewer mining claims, mill, or tunnel sites located and maintained on Federal lands in the United States of America on September 1, ~~2014~~ 2013.
3. The undersigned have performed the assessment work **required by law** for each mining claim listed **prior to filing this waiver** and understand that by filing this form; an affidavit of assessment work **must** be recorded by the December 30th following the filing of this waiver.
4. The undersigned understand that if the assessment work obligation has not yet come due under 30 U.S.C. 28 (for those claims in their first assessment year only); a notice of intent to hold reciting this condition **must** be recorded by the December 30th following the filing of this waiver.
5. The undersigned understand that mill and tunnel sites may also be listed upon this waiver and be waived from payment of the maintenance fee; and that a notice of intent to hold for these sites is required to be recorded by the December 30th immediately following the filing of this waiver.
6. The undersigned understand and acknowledge that pursuant to 43 U.S.C. 1212 and 18 U.S.C. 1001; the filing or recording of a false, fictitious, or fraudulent document with the Bureau of Land Management may result in a fine of up to $250,000, a prison term not to exceed five years, or both.
7. The mining claims, mill or tunnel sites for which this waiver from payment of the maintenance fees is requested are:

CLAIM OR SITE NAME	BLM RECORDATION SERIAL NUMBER
1. **Coyote #17** ✓	**AMC 361970**
2. //////////////

(Owner's Name - Please Print)	(Owner's Signature)		
(Street or P.O. Box)	(City)	(State)	(Zip Code)
(Owner's Name - Please Print)	(Owner's Signature)		
(Street or P.O. Box)	(City)	(State)	(Zip Code)
(Owner's Name - Please Print)	(Owner's Signature)		
(Street or P.O. Box)	(City)	(State)	(Zip Code)
(Owner's Name - Please Print)	(Owner's Signature)		
(Street or P.O. Box)	(City)	(State)	(Zip Code)

INSTRUCTIONS

1. This certification is made under the provisions of § 1744 of Title 43 and § 28-28k of Title 30 of the United States Code; and the regulations thereunder (43 CFR Part 3830).
2. The claimant(s) **must** fill in the dates in paragraph 1 for the beginning and ending of the assessment year for which this waiver is sought.
3. The claimant(s) **must** fill in the date in paragraph 2 for the beginning of the assessment year for which this waiver is sought.
4. All claim and site names and Bureau of Land Management (BLM) serial numbers **must** be listed for the mining claims, mill sites, and tunnel sites for which the waiver is sought.
5. All owners of the mining claims, mill sites, and tunnel sites and their addresses **must** be given.
6. This waiver form **must** be signed by all the claimants or their designated agent, in original form. If an agent is designated, a notarized designation of agent, signed by all of the claimants with proper address given, **must** be submitted with this waiver.
7. This form **must** be filed no later than September 1st for the upcoming assessment year in the BLM State Office where the mining claims or sites are recorded, or the waiver cannot be granted by the BLM. (Example: to obtain a waiver for the assessment year 2000, which begins at noon on September 1, 1999, you **must** qualify for and file for a waiver no later than September 1, 1999, in the proper BLM State Office).
8. For all mining claims which require assessment work, you **must** record an affidavit of labor on or before the December 30th immediately following the filing of this waiver. For all other mining claims or sites waived, you must record a notice of intent to hold on or before the December 30th immediately following the filing of this waiver.
9. Mill and tunnel sites may also be listed upon this waiver and be waived from payment of the maintenance fee. A notice of intent to hold for these sites is required to be filed by the December 30th following the filing of this waiver.

NOTICE/BURDEN HOURS STATEMENT

The Privacy Act of 1974, *as amended,* and the regulation in 43 CFR 2.48(d) provide that you be furnished the following information in connection with the information required by this certification of waiver from rental fees.

AUTHORITY: 30 U.S.C. 28-28k; 43 U.S.C. 1201, 1457, 1740, and 1744; and 43 CFR 3830.

PRINCIPLE PURPOSE: This information is to be used to verify that the owner(s) (claimants) of a mining claim has complied with 30 U.S.C. 28f and is entitled to perform assessment work in lieu of paying the maintenance fee for the mining claims listed on this form.

ROUTINE USE: (1) Adjudication of the claimant(s) certification of waiver from paying the maintenance fee otherwise required by 30 U.S.C. 28f. (2) Disclosure may be made to appropriate Federal agencies when location is made within the agency's geographic area of responsibility. (3) Information from the record and/or the record will be transferred to the appropriate Federal, State, or local agency, or a member of the public in response to a specific request for pertinent information. (4) Information may also be provided to the Department of Justice or in a proceeding before a court or adjudicative body; or to Federal, State, local or foreign agencies when needed for enforcement of civil or criminal codes or applicable regulations concerning title rights upon the public land.

EFFECT OF NOT PROVIDING INFORMATION: Disclosure of this information is required by 30 U.S.C. 28f and 43 CFR Part 3830 for those qualified claimants wishing to take the small miner waiver allowed. Failure to supply the information required in this form to support the claimants certification of waiver from payment of the otherwise required maintenance fees will result in the waiver being disallowed and the mining claims subject to forfeiture by BLM under 30 U.S.C. 28i.

The Paperwork Reduction Act of 1995 requires us to inform you that:

This information is being collected to allow the BLM to determine if you qualify for a waiver from the payment of $100 per mining claim or site maintenance fee established in 30 U.S.C. 28f and the implementing regulations at 43 CFR 3830. A response to this request is required in accordance with the statute to obtain your benefit.

BLM would like you to know that you do not have to respond to this, or any other, Federal agency-sponsored information collection unless it displays a currently valid OMB control number.

Public reporting burden for this form is estimated to average 20 minutes (.33 hours) per response, including time to review instructions, gathering and maintaining data, and completing and reviewing the form. Direct comments regarding this burden estimate, or any other aspect of this form, to the U.S. Department of the Interior, Bureau of Land Management, (1004-0114) Bureau Information Collection Clearance Officer (WO-630), Mail Stop 401 LS, 1849 C St., N.W., Washington, D.C. 20240.

FOR OFFICIAL USE ONLY

RECEIVED
AZ STATE OFFICE
SEP 4 A 9 03
PHOENIX, ARIZONA

AMC 361966

Form 3830-2
(March 2007)

UNITED STATES DEPARTMENT OF THE INTERIOR
BUREAU OF LAND MANAGEMENT

717

FORM APPROVED
OMB NO. 1004-0114
Expires: February 28, 2010

MAINTENANCE FEE WAIVER CERTIFICATION

SEE INSTRUCTIONS ON REVERSE

1. This small miner waiver is filed for the assessment year beginning at noon on September 1, **2013** and ending at noon on September 1, **2014** .
2. The undersigned and all related parties owned ten or fewer mining claims, mill, or tunnel sites located and maintained on Federal lands in the United States of America on September 1, ~~2014~~ 2013
3. The undersigned have performed the assessment work **required by law** for each mining claim listed **prior to filing this waiver** and understand that by filing this form; an affidavit of assessment work **must** be recorded by the December 30th following the filing of this waiver.
4. The undersigned understand that if the assessment work obligation has not yet come due under 30 U.S.C. 28 (for those claims in their first assessment year only); a notice of intent to hold reciting this condition **must** be recorded by the December 30th following the filing of this waiver.
5. The undersigned understand that mill and tunnel sites may also be listed upon this waiver and be waived from payment of the maintenance fee; and that a notice of intent to hold for these sites is required to be recorded by the December 30th immediately following the filing of this waiver.
6. The undersigned understand and acknowledge that pursuant to 43 U.S.C. 1212 and 18 U.S.C. 1001; the filing or recording of a false, fictitious, or fraudulent document with the Bureau of Land Management may result in a fine of up to $250,000, a prison term not to exceed five years, or both.
7. The mining claims, mill or tunnel sites for which this waiver from payment of the maintenance fees is requested are:

CLAIM OR SITE NAME	BLM RECORDATION SERIAL NUMBER
1. **Coyote #18** ✓	**AMC 361971**
2.	
3.	
4.	
5.	
6.	
7.	
8.	
9.	
10.	

160 acres

The owner(s) (claimants) of the above mining claims and sites are:

Mike Ramer
(Owner's Name - Please Print)

Mike Ramer
(Owner's Signature)

c/o 400 East First St. #127
(Street or P.O. Box)

Douglas (City) **AZ** (State) **85607** (Zip Code)

Estrella de la Costa LLC
(Owner's Name - Please Print)

By Mike Ramer Managing
(Owner's Signature)

(SAME AS ABOVE) (See Relinquishment 9/10/04 Final 9/18/08)
(Street or P.O. Box)

(City) (State) (Zip Code)

(Owner's Name - Please Print)

(Owner's Signature)

(Street or P.O. Box)

(City) (State) (Zip Code)

RECEIVED
BLM AZ STATE OFFICE
2013 SEP -4 A 9:03
PHOENIX, ARIZONA

ENTERED
SEP 19 2013
BY:

1/pb

(Continued on page 2)

(Owner's Name - Please Print)	(Owner's Signature)		
(Street or P.O. Box)	(City)	(State)	(Zip Code)
(Owner's Name - Please Print)	(Owner's Signature)		
(Street or P.O. Box)	(City)	(State)	(Zip Code)
(Owner's Name - Please Print)	(Owner's Signature)		
(Street or P.O. Box)	(City)	(State)	(Zip Code)
(Owner's Name - Please Print)	(Owner's Signature)		
(Street or P.O. Box)	(City)	(State)	(Zip Code)

INSTRUCTIONS

1. This certification is made under the provisions of § 1744 of Title 43 and § 28-28k of Title 30 of the United States Code; and the regulations thereunder (43 CFR Part 3830).
2. The claimant(s) **must** fill in the dates in paragraph 1 for the beginning and ending of the assessment year for which this waiver is sought.
3. The claimant(s) **must** fill in the date in paragraph 2 for the beginning of the assessment year for which this waiver is sought.
4. All claim and site names and Bureau of Land Management (BLM) serial numbers **must** be listed for the mining claims, mill sites, and tunnel sites for which the waiver is sought.
5. All owners of the mining claims, mill sites, and tunnel sites and their addresses **must** be given.
6. This waiver form **must** be signed by all the claimants or their designated agent, in original form. If an agent is designated, a notarized designation of agent, signed by all of the claimants with proper address given, **must** be submitted with this waiver.
7. This form **must** be filed no later than September 1st for the upcoming assessment year in the BLM State Office where the mining claims or sites are recorded, or the waiver cannot be granted by the BLM. (Example: to obtain a waiver for the assessment year 2000, which begins at noon on September 1, 1999, you **must** qualify for and file for a waiver no later than September 1, 1999, in the proper BLM State Office).
8. For all mining claims which require assessment work, you **must** record an affidavit of labor on or before the December 30th immediately following the filing of this waiver. For all other mining claims or sites waived, you must record a notice of intent to hold on or before the December 30th immediately following the filing of this waiver.
9. Mill and tunnel sites may also be listed upon this waiver and be waived from payment of the maintenance fee. A notice of intent to hold for these sites is required to be filed by the December 30th following the filing of this waiver.

NOTICE/BURDEN HOURS STATEMENT

The Privacy Act of 1974, *as amended,* and the regulation in 43 CFR 2.48(d) provide that you be furnished the following information in connection with the information required by this certification of waiver from rental fees.

AUTHORITY: 30 U.S.C. 28-28k; 43 U.S.C. 1201, 1457, 1740, and 1744; and 43 CFR 3830.

PRINCIPLE PURPOSE: This information is to be used to verify that the owner(s) (claimants) of a mining claim has complied with 30 U.S.C. 28f and is entitled to perform assessment work in lieu of paying the maintenance fee for the mining claims listed on this form.

ROUTINE USE: (1) Adjudication of the claimant(s) certification of waiver from paying the maintenance fee otherwise required by 30 U.S.C. 28f. (2) Disclosure may be made to appropriate Federal agencies when location is made within the agency's geographic area of responsibility. (3) Information from the record and/or the record will be transferred to the appropriate Federal, State, or local agency, or a member of the public in response to a specific request for pertinent information. (4) Information may also be provided to the Department of Justice or in a proceeding before a court or adjudicative body; or to Federal, State, local or foreign agencies when needed for enforcement of civil or criminal codes or applicable regulations concerning title rights upon the public land.

EFFECT OF NOT PROVIDING INFORMATION: Disclosure of this information is required by 30 U.S.C. 28f and 43 CFR Part 3830 for those qualified claimants wishing to take the small miner waiver allowed. Failure to supply the information required in this form to support the claimants certification of waiver from payment of the otherwise required maintenance fees will result in the waiver being disallowed and the mining claims subject to forfeiture by BLM under 30 U.S.C. 28i.

The Paperwork Reduction Act of 1995 requires us to inform you that:

This information is being collected to allow the BLM to determine if you qualify for a waiver from the payment of $100 per mining claim or site maintenance fee established in 30 U.S.C. 28f and the implementing regulations at 43 CFR 3830. A response to this request is required in accordance with the statute to obtain your benefit.

BLM would like you to know that you do not have to respond to this, or any other, Federal agency-sponsored information collection unless it displays a currently valid OMB control number.

Public reporting burden for this form is estimated to average 20 minutes (.33 hours) per response, including time to review instructions, gathering and maintaining data, and completing and reviewing the form. Direct comments regarding this burden estimate, or any other aspect of this form, to the U.S. Department of the Interior, Bureau of Land Management, (1004-0114) Bureau Information Collection Clearance Officer (WO-630), Mail Stop 401 LS, 1849 C St., N.W., Washington, D.C. 20240.

FOR OFFICIAL USE ONLY

RECEIVED
BLM STATE OFFICE
03 - 4 A 8:
PHOENIX, ARIZONA

AMC 361966

Form 3830-2
(March 2007)

UNITED STATES DEPARTMENT OF THE INTERIOR
BUREAU OF LAND MANAGEMENT

718

FORM APPROVED
OMB NO. 1004-0114
Expires: February 28, 2010

MAINTENANCE FEE WAIVER CERTIFICATION

SEE INSTRUCTIONS ON REVERSE

1. This small miner waiver is filed for the assessment year beginning at noon on September 1, **2013** and ending at noon on September 1, **2014** .
2. The undersigned and all related parties owned ten or fewer mining claims, mill, or tunnel sites located and maintained on Federal lands in the United States of America on September 1, ~~2014~~ 2013.
3. The undersigned have performed the assessment work **required by law** for each mining claim listed **prior to filing this waiver** and understand that by filing this form; an affidavit of assessment work **must** be recorded by the December 30th following the filing of this waiver.
4. The undersigned understand that if the assessment work obligation has not yet come due under 30 U.S.C. 28 (for those claims in their first assessment year only); a notice of intent to hold reciting this condition **must** be recorded by the December 30th following the filing of this waiver.
5. The undersigned understand that mill and tunnel sites may also be listed upon this waiver and be waived from payment of the maintenance fee; and that a notice of intent to hold for these sites is required to be recorded by the December 30th immediately following the filing of this waiver.
6. The undersigned understand and acknowledge that pursuant to 43 U.S.C. 1212 and 18 U.S.C. 1001; the filing or recording of a false, fictitious, or fraudulent document with the Bureau of Land Management may result in a fine of up to $250,000, a prison term not to exceed five years, or both.
7. The mining claims, mill or tunnel sites for which this waiver from payment of the maintenance fees is requested are:

CLAIM OR SITE NAME	BLM RECORDATION SERIAL NUMBER
1. **Coyote #19** ✓	**AMC 361972**
2.	
3.	
4.	
5.	
6.	
7.	
8.	
9.	
10.	

160 acres

The owner(s) (claimants) of the above mining claims and sites are:

Mike Ramer
(Owner's Name - Please Print)

Mike Ramer
(Owner's Signature)

c/o 400 East First St. #127
(Street or P.O. Box)

Douglas (City) **AZ** (State) **85607** (Zip Code)

Minera Estrella de la Costa LLC
(Owner's Name - Please Print)

By Mike Ramer
(Owner's Signature)

(SAME AS ABOVE) (See Relinquishment 9/10/04 Final 9/18/08)
(Street or P.O. Box)

(City) (State) (Zip Code)

(Owner's Name - Please Print)

(Owner's Signature)

(Street or P.O. Box)

(City) (State) (Zip Code)

RECEIVED
BLM AZ STATE OFFICE
2013 SEP -4 A 9:03
PHOENIX, ARIZONA

ENTERED
SEP 19 2013
BY:

1pg

(Continued on page 2)

(Owner's Name - Please Print) (Owner's Signature)

(Street or P.O. Box) (City) (State) (Zip Code)

(Owner's Name - Please Print) (Owner's Signature)

(Street or P.O. Box) (City) (State) (Zip Code)

(Owner's Name - Please Print) (Owner's Signature)

(Street or P.O. Box) (City) (State) (Zip Code)

(Owner's Name - Please Print) (Owner's Signature)

(Street or P.O. Box) (City) (State) (Zip Code)

INSTRUCTIONS

1. This certification is made under the provisions of § 1744 of Title 43 and § 28-28k of Title 30 of the United States Code; and the regulations thereunder (43 CFR Part 3830).
2. The claimant(s) **must** fill in the dates in paragraph 1 for the beginning and ending of the assessment year for which this waiver is sought.
3. The claimant(s) **must** fill in the date in paragraph 2 for the beginning of the assessment year for which this waiver is sought.
4. All claim and site names and Bureau of Land Management (BLM) serial numbers **must** be listed for the mining claims, mill sites, and tunnel sites for which the waiver is sought.
5. All owners of the mining claims, mill sites, and tunnel sites and their addresses **must** be given.
6. This waiver form **must** be signed by all the claimants or their designated agent, in original form. If an agent is designated, a notarized designation of agent, signed by all of the claimants with proper address given, **must** be submitted with this waiver.
7. This form **must** be filed no later than September 1st for the upcoming assessment year in the BLM State Office where the mining claims or sites are recorded, or the waiver cannot be granted by the BLM. (Example: to obtain a waiver for the assessment year 2000, which begins at noon on September 1, 1999, you **must** qualify for and file for a waiver no later than September 1, 1999, in the proper BLM State Office).
8. For all mining claims which require assessment work, you **must** record an affidavit of labor on or before the December 30th immediately following the filing of this waiver. For all other mining claims or sites waived, you must record a notice of intent to hold on or before the December 30th immediately following the filing of this waiver.
9. Mill and tunnel sites may also be listed upon this waiver and be waived from payment of the maintenance fee. A notice of intent to hold for these sites is required to be filed by the December 30th following the filing of this waiver.

NOTICE/BURDEN HOURS STATEMENT

The Privacy Act of 1974, *as amended,* and the regulation in 43 CFR 2.48(d) provide that you be furnished the following information in connection with the information required by this certification of waiver from rental fees.

AUTHORITY: 30 U.S.C. 28-28k; 43 U.S.C. 1201, 1457, 1740, and 1744; and 43 CFR 3830.

PRINCIPLE PURPOSE: This information is to be used to verify that the owner(s) (claimants) of a mining claim has complied with 30 U.S.C. 28f and is entitled to perform assessment work in lieu of paying the maintenance fee for the mining claims listed on this form.

ROUTINE USE: (1) Adjudication of the claimant(s) certification of waiver from paying the maintenance fee otherwise required by 30 U.S.C. 28f. (2) Disclosure may be made to appropriate Federal agencies when location is made within the agency's geographic area of responsibility. (3) Information from the record and/or the record will be transferred to the appropriate Federal, State, or local agency, or a member of the public in response to a specific request for pertinent information. (4) Information may also be provided to the Department of Justice or in a proceeding before a court or adjudicative body; or to Federal, State, local or foreign agencies when needed for enforcement of civil or criminal codes or applicable regulations concerning title rights upon the public land.

EFFECT OF NOT PROVIDING INFORMATION: Disclosure of this information is required by 30 U.S.C. 28f and 43 CFR Part 3830 for those qualified claimants wishing to take the small miner waiver allowed. Failure to supply the information required in this form to support the claimants certification of waiver from payment of the otherwise required maintenance fees will result in the waiver being disallowed and the mining claims subject to forfeiture by BLM under 30 U.S.C. 28i.

The Paperwork Reduction Act of 1995 requires us to inform you that:

This information is being collected to allow the BLM to determine if you qualify for a waiver from the payment of $100 per mining claim or site maintenance fee established in 30 U.S.C. 28f and the implementing regulations at 43 CFR 3830. A response to this request is required in accordance with the statute to obtain your benefit.

BLM would like you to know that you do not have to respond to this, or any other, Federal agency-sponsored information collection unless it displays a currently valid OMB control number.

Public reporting burden for this form is estimated to average 20 minutes (.33 hours) per response, including time to review instructions, gathering and maintaining data, and completing and reviewing the form. Direct comments regarding this burden estimate, or any other aspect of this form, to the U.S. Department of the Interior, Bureau of Land Management, (1004-0114) Bureau Information Collection Clearance Officer (WO-630), Mail Stop 401 LS, 1849 C St., N.W., Washington, D.C. 20240.

FOR OFFICIAL USE ONLY

RECEIVED
AZ STATE OFFICE
SEP 4 A 9:03
PHOENIX ARIZONA

AMC 361966

Form 3830-2
(March 2007)

UNITED STATES DEPARTMENT OF THE INTERIOR
BUREAU OF LAND MANAGEMENT

719

FORM APPROVED
OMB NO. 1004-0114
Expires: February 28, 2010

MAINTENANCE FEE WAIVER CERTIFICATION

SEE INSTRUCTIONS ON REVERSE

1. This small miner waiver is filed for the assessment year beginning at noon on September 1, **2013** and ending at noon on September 1, **2014** .
2. The undersigned and all related parties owned ten or fewer mining claims, mill, or tunnel sites located and maintained on Federal lands in the United States of America on September 1, ~~2014~~ 2013
3. The undersigned have performed the assessment work **required by law** for each mining claim listed **prior to filing this waiver** and understand that by filing this form; an affidavit of assessment work **must** be recorded by the December 30th following the filing of this waiver.
4. The undersigned understand that if the assessment work obligation has not yet come due under 30 U.S.C. 28 (for those claims in their first assessment year only); a notice of intent to hold reciting this condition **must** be recorded by the December 30th following the filing of this waiver.
5. The undersigned understand that mill and tunnel sites may also be listed upon this waiver and be waived from payment of the maintenance fee; and that a notice of intent to hold for these sites is required to be recorded by the December 30th immediately following the filing of this waiver.
6. The undersigned understand and acknowledge that pursuant to 43 U.S.C. 1212 and 18 U.S.C. 1001; the filing or recording of a false, fictitious, or fraudulent document with the Bureau of Land Management may result in a fine of up to $250,000, a prison term not to exceed five years, or both.
7. The mining claims, mill or tunnel sites for which this waiver from payment of the maintenance fees is requested are:

CLAIM OR SITE NAME	BLM RECORDATION SERIAL NUMBER
1. **Coyote #20** ✓	**AMC 361973**
2.	
3.	
4.	
5.	
6.	
7.	
8.	
9.	
10.	

The owner(s) (claimants) of the above mining claims and sites are:

Mike Ramer
(Owner's Name - Please Print)

Mike Ramer
(Owner's Signature)

c/o 400 East First St. #127
(Street or P.O. Box)

Douglas (City) **AZ** (State) **85607** (Zip Code)

Investors Benchmark LLC
(Owner's Name - Please Print)

By Mike Ramer Managing Member
(Owner's Signature)

(SAME AS ABOVE) (See Relinquishment 9/10/04 Final 9/18/08)
(Street or P.O. Box)

(City) (State) (Zip Code)

(Owner's Name - Please Print)

(Owner's Signature)

(Street or P.O. Box)

(City) (State) (Zip Code)

RECEIVED
BLM AZ STATE OFFICE
2013 SEP -4 A 9:03
PHOENIX, ARIZONA

ENTERED
SEP 19 2013
BY:

(Continued on page 2)

(Owner's Name - Please Print)	(Owner's Signature)		
(Street or P.O. Box)	(City)	(State)	(Zip Code)
(Owner's Name - Please Print)	(Owner's Signature)		
(Street or P.O. Box)	(City)	(State)	(Zip Code)
(Owner's Name - Please Print)	(Owner's Signature)		
(Street or P.O. Box)	(City)	(State)	(Zip Code)
(Owner's Name - Please Print)	(Owner's Signature)		
(Street or P.O. Box)	(City)	(State)	(Zip Code)

INSTRUCTIONS

1. This certification is made under the provisions of § 1744 of Title 43 and § 28-28k of Title 30 of the United States Code; and the regulations thereunder (43 CFR Part 3830).
2. The claimant(s) **must** fill in the dates in paragraph 1 for the beginning and ending of the assessment year for which this waiver is sought.
3. The claimant(s) **must** fill in the date in paragraph 2 for the beginning of the assessment year for which this waiver is sought.
4. All claim and site names and Bureau of Land Management (BLM) serial numbers **must** be listed for the mining claims, mill sites, and tunnel sites for which the waiver is sought.
5. All owners of the mining claims, mill sites, and tunnel sites and their addresses **must** be given.
6. This waiver form **must** be signed by all the claimants or their designated agent, in original form. If an agent is designated, a notarized designation of agent, signed by all of the claimants with proper address given, **must** be submitted with this waiver.
7. This form **must** be filed no later than September 1st for the upcoming assessment year in the BLM State Office where the mining claims or sites are recorded, or the waiver cannot be granted by the BLM. (Example: to obtain a waiver for the assessment year 2000, which begins at noon on September 1, 1999, you **must** qualify for and file for a waiver no later than September 1, 1999, in the proper BLM State Office).
8. For all mining claims which require assessment work, you **must** record an affidavit of labor on or before the December 30th immediately following the filing of this waiver. For all other mining claims or sites waived, you must record a notice of intent to hold on or before the December 30th immediately following the filing of this waiver.
9. Mill and tunnel sites may also be listed upon this waiver and be waived from payment of the maintenance fee. A notice of intent to hold for these sites is required to be filed by the December 30th following the filing of this waiver.

NOTICE/BURDEN HOURS STATEMENT

The Privacy Act of 1974, *as amended,* and the regulation in 43 CFR 2.48(d) provide that you be furnished the following information in connection with the information required by this certification of waiver from rental fees.

AUTHORITY: 30 U.S.C. 28-28k; 43 U.S.C. 1201, 1457, 1740, and 1744; and 43 CFR 3830.

PRINCIPLE PURPOSE: This information is to be used to verify that the owner(s) (claimants) of a mining claim has complied with 30 U.S.C. 28f and is entitled to perform assessment work in lieu of paying the maintenance fee for the mining claims listed on this form.

ROUTINE USE: (1)Adjudication of the claimant(s) certification of waiver from paying the maintenance fee otherwise required by 30 U.S.C. 28f. (2) Disclosure may be made to appropriate Federal agencies when location is made within the agency's geographic area of responsibility. (3) Information from the record and/or the record will be transferred to the appropriate Federal, State, or local agency, or a member of the public in response to a specific request for pertinent information. (4) Information may also be provided to the Department of Justice or in a proceeding before a court or adjudicative body; or to Federal, State, local or foreign agencies when needed for enforcement of civil or criminal codes or applicable regulations concerning title rights upon the public land.

EFFECT OF NOT PROVIDING INFORMATION: Disclosure of this information is required by 30 U.S.C. 28f and 43 CFR Part 3830 for those qualified claimants wishing to take the small miner waiver allowed. Failure to supply the information required in this form to support the claimants certification of waiver from payment of the otherwise required maintenance fees will result in the waiver being disallowed and the mining claims subject to forfeiture by BLM under 30 U.S.C. 28i.

The Paperwork Reduction Act of 1995 requires us to inform you that:

This information is being collected to allow the BLM to determine if you qualify for a waiver from the payment of $100 per mining claim or site maintenance fee established in 30 U.S.C. 28f and the implementing regulations at 43 CFR 3830. A response to this request is required in accordance with the statute to obtain your benefit.

BLM would like you to know that you do not have to respond to this, or any other, Federal agency-sponsored information collection unless it displays a currently valid OMB control number.

Public reporting burden for this form is estimated to average 20 minutes (.33 hours) per response, including time to review instructions, gathering and maintaining data, and completing and reviewing the form. Direct comments regarding this burden estimate, or any other aspect of this form, to the U.S. Department of the Interior, Bureau of Land Management, (1004-0114) Bureau Information Collection Clearance Officer (WO-630), Mail Stop 401 LS, 1849 C St., N.W., Washington, D.C. 20240.

FOR OFFICIAL USE ONLY

RECEIVED
SEP -1 A 9:03
PHOENIX, ARIZONA STATE OFFICE

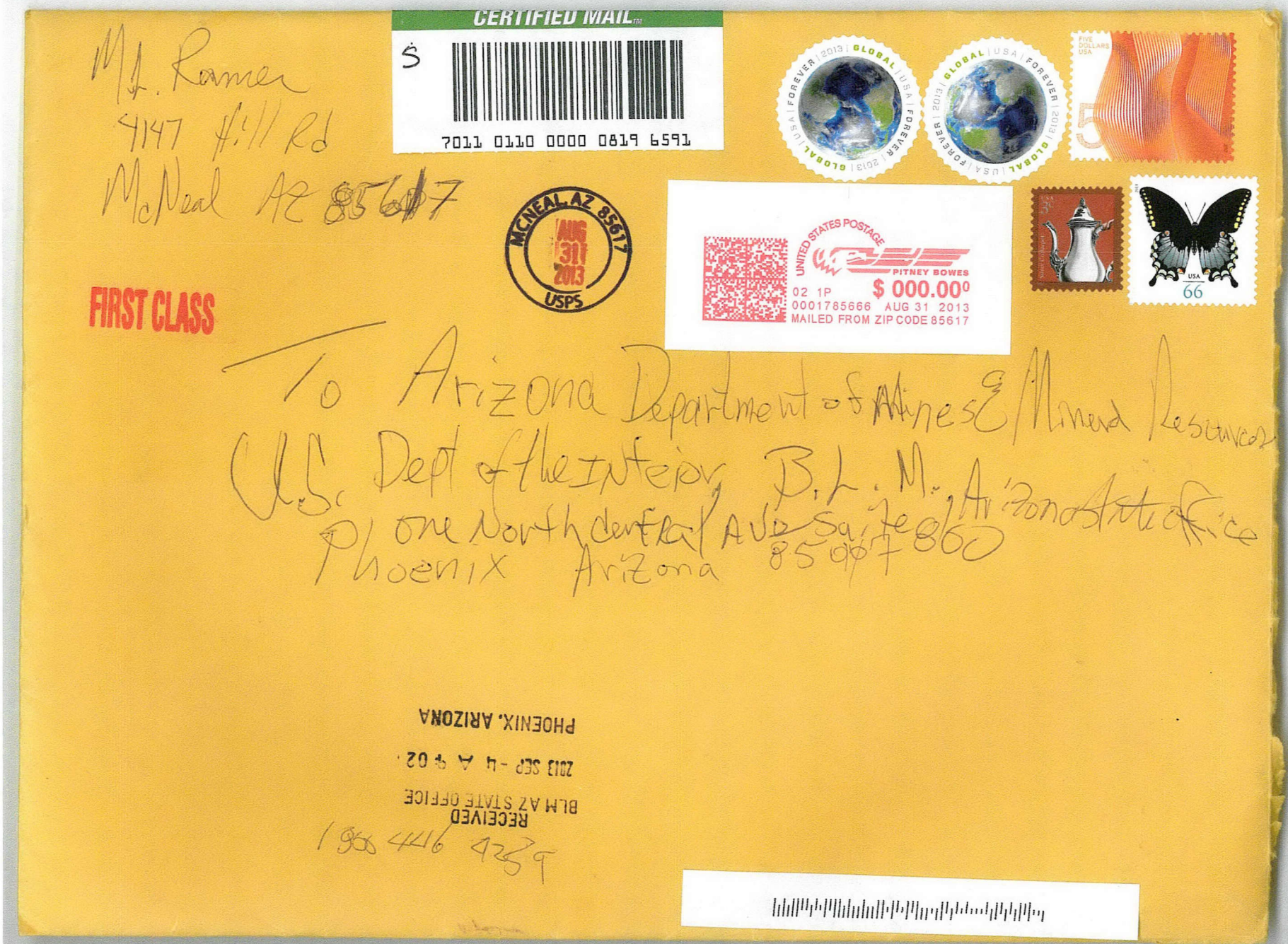
CERTIFIED MAIL
7011 0110 0000 0819 6591
M. Ramer
4147 Hill Rd
McNeal AZ 85617
MCNEAL, AZ 85617
AUG 31 2013
USPS
FIRST CLASS
UNITED STATES POSTAGE
PITNEY BOWES
02 1P $ 000.00
0001785666 AUG 31 2013
MAILED FROM ZIP CODE 85617
To Arizona Department of Mines & Mineral Resources
U.S. Dept of the Interior B.L.M. Arizona State office
Phoenix Arizona
RECEIVED
BLM AZ STATE OFFICE
2013 SEP -4 A 9:02
PHOENIX, ARIZONA


CERTIFIED MAIL
7011 0110 0000 0819 6591
M. Ramer
4147 Hill Rd
McNeal AZ 85617
MCNEAL AZ 85617
AUG 31 2013
USPS
UNITED STATES POSTAGE
PITNEY BOWES
02 1P $ 000.00
0001785666 AUG 31 2013
MAILED FROM ZIP CODE 85617
FIRST CLASS
To Arizona Department of Mines & Mineral Resources
U.S. Dept of the Interior B.L.M. Arizona State office
Phone North central AVE Suite 860
Phoenix Arizona 85007
RECEIVED
BLM AZ STATE OFFICE
2013 SEP -4 A 8:02
PHOENIX, ARIZONA

28

When Recorded Return Document to:
Mike Ramer and/or Sivonn Norng
C/o 400 East First Street
#127
Douglas Arizona 85607

☐ Check here is this is a change of address.

Telephone: 520-495-0954

E-mail address: potenint@iccom.com

OFFICIAL RECORDS OF
PINAL COUNTY RECORDER
VIRGINIA ROSS

DATE/TIME: 10/02/2013 1133
FEE: $14.00
PAGES: 2
FEE NUMBER: 2013-079542

Amc 361966

#5

AFFIDAVIT OF PERFORMANCE OF ANNUAL WORK

BLM Date Stamp

RECEIVED
BLM PHOENIX STATE OFFICE
2013 DEC 16 A 10:59
PHOENIX, ARIZONA

1. State of Arizona, County of Pinal ss:
2. I (Name) Mike Ramer
3. Reside at (Address) 400 East First Street
#127
City Douglas County Cochise
State AZ Zip 85607 being duly sworn, depose and say that I am a citizen of the United States, more than eighteen years of age, and that all of the facts set forth in this affidavit, subject to the provisions and penalties of 18 U.S.C. 1001 pertaining to the filing of false, fictitious, or fraudulent statements with the United States, are true and correct according to the best of my knowledge, information and belief.
4. Owner's name and address (If not shown in Items 1-3 above). Mike Ramer, and/or Sivonn Norng, and LaAguila Se Ha Escapado, LLC

5. That I am personally acquainted with the mining claim(s). The work and improvements were made by and at the expense of the owner(s) of said claim(s). Said contiguous group of claims, listed on this document, are situated in the Black Mountain (optional) Mining District; Pinal County, Arizona.

Line No.	AMC NUMBER	CLAIM/SITE NAME	COUNTY RECORDER DATA (If available)	TWP	RNG	SEC
1	361966	Coyote #5	2006-176497	7 South	12 East	28
2						
3						
4						
5						
6						

ENTERED
DEC 17 2013
BY:

Form: MCF108
Revised Jan. 2006

AFFIDAVIT OF PERFORMANCE OF ANNUAL WORK – page 2

BLM
Date
Stamp

2013 DEC 16 A 10:59

#5

7						
8						
9						
10						

6. That between the dates starting at 12 o'clock noon on September 1, 20 ~~13~~ 12 and ending at 12 o'clock noon on September 1, 20 ~~14~~ 13 at least $ 350.00 (#5) dollars worth of work and improvements were done and performed upon said claim(s) or upon one or more of a contiguous group of claims for the benefit of all, wholly or partly outside of a contiguous group of claims for the benefit of all, not including the location work.

7. That the following persons were employed to perform the work and improvements described herein: Mike Ramer, Sivonn Norng, Dennis Davidson, Moni Norng, Rath Norng,

8. That the work and improvements performed were: Remove fallen debris, remove overgrowth, fill-in washouts and repair roads, pick up litter and large rocks in the road way, filled in pot holes.

9. Dated: 09-27-2013 Signature: [signature]

SUBSCRIBED AND SWORN TO before me, a Notary Public, this 27th day of September 2013

By: Merri E. Rieg

Notary Public Merri E. Rieg

My Commission Expires 3/28/2016

No. of Claims: 1 x $10 = 10.00
Check No.: CASH Init. SC
Receipt No.: 2931074
For BLM Use Only

Bureau of Land Management
Arizona State Office
www.az.blm.gov

MERRI E RIEG
Notary Public - Arizona
Cochise County
My Comm. Expires Mar 28, 2016

Form: MCF108
Revised Jan. 2006
Page 2 of 2

This form is available from the **Arizona Department of Mines & Mineral Resources** and may be reproduced.

When Recorded Return Document to:
Mike Ramer and/or Sivonn Norng
C/o 400 East First Street
#127
Douglas Arizona 85607

☐ Check here is this is a change of address.

Telephone: 520-495-0954

E-mail address: potenint@iccom.com

OFFICIAL RECORDS OF
PINAL COUNTY RECORDER
VIRGINIA ROSS

DATE/TIME: 10/02/2013 1133
FEE: $14.00
PAGES: 2
FEE NUMBER: 2013-079549

#20

AFFIDAVIT OF PERFORMANCE OF ANNUAL WORK

BLM Date Stamp

BLM AZ STATE OFFICE
2013 DEC 16 A 10:58
PHOENIX, ARIZONA

1. State of Arizona, County of Pinal ss:

2. I (Name) Mike Ramer

3. Reside at (Address) 400 East First Street
#127

City Douglas County Cochise

State AZ Zip 85607 being duly sworn, depose and say that I am a citizen of the United States, more than eighteen years of age, and that all of the facts set forth in this affidavit, subject to the provisions and penalties of 18 U.S.C. 1001 pertaining to the filing of false, fictitious, or fraudulent statements with the United States, are true and correct according to the best of my knowledge, information and belief.

4. Owner's name and address (If not shown in Items 1-3 above). Mike Ramer, and/or Sivonn Norng, and Investors Benchmark, LLC

5. That I am personally acquainted with the mining claim(s). The work and improvements were made by and at the expense of the owner(s) of said claim(s). Said contiguous group of claims, listed on this document, are situated in the Black Mountain (optional) Mining District; Pinal County, Arizona.

Line No.	AMC NUMBER	CLAIM/SITE NAME	COUNTY RECORDER DATA (If available)	TWP	RNG	SEC
1	361973	Coyote #20	2006-176495	7South	12East	34
2						
3						
4						
5						
6						

ENTERED
DEC 17 2013
BY:

Form: MCF108
Revised Jan. 2006

BLM
Date
Stamp

#20

7						
8						
9						
10						

6. That between the dates starting at 12 o'clock noon on September 1, 20 ~~13~~ 12 and ending at 12 o'clock noon on September 1, 20 ~~14~~ 13 at least $ 350.00 (#20) dollars worth of work and improvements were done and performed upon said claim(s) or upon one or more of a contiguous group of claims for the benefit of all, wholly or partly outside of a contiguous group of claims for the benefit of all, not including the location work.

7. That the following persons were employed to perform the work and improvements described herein: Mike Ramer, Sivonn Norng, Dennis Davidson, Moni Norng, Rath Norng

8. That the work and improvements performed were: Remove fallen debris and overgrowth, filled in pot holes and washouts, and repaired roads, picked up litter and large rocks in the road way.

9. Dated: 09-27-2013 Signature: [signature]

SUBSCRIBED AND SWORN TO before me, a Notary Public, this 27th day of September 2013

By: Merri E. Rieg

Notary Public [signature]

My Commission Expires 3/28/2016

Bureau of Land Management
Arizona State Office
www.az.blm.gov

MERRI E RIEG
Notary Public - Arizona
Cochise County
My Comm. Expires Mar 28, 2016

No. of Claims: 1 x $10 = 10 00
Check No.: CASH Init. 293107 SC
Receipt No.: 2931074
For BLM Use Only

Form: MCF108
Revised Jan. 2006
Page 2 of 2

This form is available from the **Arizona Department of Mines & Mineral Resources** and may be reproduced.

2R

When Recorded Return Document to:
Mike Ramer and/or Sivonn Norng
C/o 400 East First Street
#127
Douglas Arizona 85607

☐ Check here is this is a change of address.

Telephone: 520-495-0954

E-mail address: potenint@iccom.com

OFFICIAL RECORDS OF
PINAL COUNTY RECORDER
VIRGINIA ROSS

DATE/TIME: 10/02/2013 1133
FEE: $14.00
PAGES: 2
FEE NUMBER: 2013-079548

#19

AFFIDAVIT OF PERFORMANCE OF ANNUAL WORK

BLM Date Stamp

RECEIVED
BLM AZ STATE OFFICE
2013 DEC 16 A 10:58
PHOENIX, ARIZONA

1. State of Arizona, County of Pinal ss:

2. I (Name) Mike Ramer

3. Reside at (Address) 400 East First Street

#127

City Douglas County Cochise

State AZ Zip 85607 being duly sworn, depose and say that I am a citizen of the United States, more than eighteen years of age, and that all of the facts set forth in this affidavit, subject to the provisions and penalties of 18 U.S.C. 1001 pertaining to the filing of false, fictitious, or fraudulent statements with the United States, are true and correct according to the best of my knowledge, information and belief.

4. Owner's name and address (If not shown in Items 1-3 above). Mike Ramer, and/or Sivonn Norng, and Minera Estrella De La Costa, LLC

5. That I am personally acquainted with the mining claim(s). The work and improvements were made by and at the expense of the owner(s) of said claim(s). Said contiguous group of claims, listed on this document, are situated in the Black Mountain (optional) Mining District; Pinal County, Arizona.

Line No.	AMC NUMBER	CLAIM/SITE NAME	COUNTY RECORDER DATA (If available)	TWP	RNG	SEC
1	361972	Coyote #19	2006-176496	7South	12East	34
2						
3						
4						
5						
6						

ENTERED
DEC 17 2013
BY:

Form: MCF108
Revised Jan. 2006

BLM Date Stamp

BUREAU OF LAND MANAGEMENT
ARIZONA STATE OFFICE
2013 DEC 16 A 08:53
PHOENIX, ARIZONA

#19

7						
8						
9						
10						

6. That between the dates starting at 12 o'clock noon on September 1, 20 ~~13~~ 12 and ending at 12 o'clock noon on September 1, 20 ~~14~~ 13 at least $ 350.00 (#19) dollars worth of work and improvements were done and performed upon said claim(s) or upon one or more of a contiguous group of claims for the benefit of all, wholly or partly outside of a contiguous group of claims for the benefit of all, not including the location work.

7. That the following persons were employed to perform the work and improvements described herein: Mike Ramer, Sivonn Norng, Dennis Davidson, Moni Norng, Rath Norng

8. That the work and improvements performed were: Remove fallen debris and overgrowth, filled in pot holes and washouts, and repaired roads, picked up litter and large rocks in the road way.

9. Dated: 09-27-2013 Signature: [signature]

SUBSCRIBED AND SWORN TO before me, a Notary Public, this 27th day of September 2013

By: Merri E. Rieg

Notary Public [signature]

My Commission Expires 3/28/2016

Bureau of Land Management
Arizona State Office
www.az.blm.gov

MERRI E RIEG
Notary Public - Arizona
Cochise County
My Comm. Expires Mar 28, 2016

No. of Claims: 1 x $10 = 10 00
Check No.: CASH Init. SC
Receipt No.: 2931074
For BLM Use Only

Form: MCF108
Revised Jan. 2006
Page 2 of 2

This form is available from the **Arizona Department of Mines & Mineral Resources** and may be reproduced.

2K

When Recorded Return Document to:
Mike Ramer and/or Sivonn Norng
C/o 400 East First Street
#127
Douglas Arizona 85607

☐ Check here is this is a change of address.

Telephone: 520-495-0954

E-mail address: potenint@iccom.com

OFFICIAL RECORDS OF
PINAL COUNTY RECORDER
VIRGINIA ROSS

DATE/TIME: 10/02/2013 1133
FEE: $14.00
PAGES: 2
FEE NUMBER: 2013-079547

#18

AFFIDAVIT OF PERFORMANCE OF ANNUAL WORK

BLM Date Stamp
RECEIVED
BLM AZ STATE OFFICE
2013 DEC 16 A 10:58
PHOENIX, ARIZONA

1. State of Arizona, County of Pinal ss:
2. I (Name) Mike Ramer
3. Reside at (Address) 400 East First Street
#127
City Douglas County Cochise
State AZ Zip 85607 being duly sworn, depose and say that I am a citizen of the United States, more than eighteen years of age, and that all of the facts set forth in this affidavit, subject to the provisions and penalties of 18 U.S.C. 1001 pertaining to the filing of false, fictitious, or fraudulent statements with the United States, are true and correct according to the best of my knowledge, information and belief.
4. Owner's name and address (If not shown in Items 1-3 above). Mike Ramer, and/or Sivonn Norng, and Estrella De La Costa, LLC

5. That I am personally acquainted with the mining claim(s). The work and improvements were made by and at the expense of the owner(s) of said claim(s). Said contiguous group of claims, listed on this document, are situated in the Black Mountain (optional) Mining District; Pinal County, Arizona.

Line No.	AMC NUMBER	CLAIM/SITE NAME	COUNTY RECORDER DATA (If available)	TWP	RNG	SEC
1	361971	Coyote #18	2006-176501	7South	12East	34
2						
3						
4						
5						
6						

ENTERED
DEC 17 2013
BY: RM

Form: MCF108
Revised Jan. 2006

BLM Date Stamp

RECEIVED
2013 SEP 16 A 9:56
PHOENIX, ARIZONA
BUREAU OF LAND MANAGEMENT

#18

7						
8						
9						
10						

6. That between the dates starting at 12 o'clock noon on September 1, 20 ~~13~~ 12 and ending at 12 o'clock noon on September 1, 20 ~~14~~ 13 at least $ 350.00 (#18) dollars worth of work and improvements were done and performed upon said claim(s) or upon one or more of a contiguous group of claims for the benefit of all, wholly or partly outside of a contiguous group of claims for the benefit of all, not including the location work.

7. That the following persons were employed to perform the work and improvements described herein: Mike Ramer, Sivonn Norng, Dennis Davidson, Moni Norng, Rath Norng

8. That the work and improvements performed were: Remove fallen debris and overgrowth, filled in pot holes and washouts, and repaired roads, pick up litter and large rocks in the road way.

9. Dated: 09-27-2013 Signature: Mike Ramer Sivonn Norng

SUBSCRIBED AND SWORN TO before me, a Notary Public, this 27th day of September 2013

By: Merri E. Rieg

Notary Public Merri E. Rieg

My Commission Expires 3/28/2016

Bureau of Land Management
Arizona State Office
www.az.blm.gov

MERRI E RIEG
Notary Public - Arizona
Cochise County
My Comm. Expires Mar 28, 2016

No. of Claims: 1 x $10 = 10 00
Check No.: CASH Init. SC
Receipt No.: 2931074
For BLM Use Only

Form: MCF108
Revised Jan. 2006

This form is available from the **Arizona Department of Mines & Mineral Resources** and may be reproduced.

When Recorded Return Document to:
Mike Ramer and/or Sivonn Norng
C/o 400 East First Street
#127
Douglas, Arizona 85607

☐ Check here is this is a change of address.

Telephone: 520-495-0954

E-mail address: potenint@iccom.com

OFFICIAL RECORDS OF
PINAL COUNTY RECORDER
VIRGINIA ROSS

DATE/TIME: 10/02/2013 1133
FEE: $14.00
PAGES: 2
FEE NUMBER: 2013-079546

#17

AFFIDAVIT OF PERFORMANCE OF ANNUAL WORK

BLM Date Stamp

RECEIVED
BLM AZ STATE OFFICE
2013 DEC 16 A 10:58
PHOENIX, ARIZONA

1. State of Arizona, County of Pinal ss:

2. I (Name) Mike Ramer

3. Reside at (Address) 400 East First Street

#127

City Douglas County Cochise

State AZ Zip 85607 being duly sworn, depose and say that I am a citizen of the United States, more than eighteen years of age, and that all of the facts set forth in this affidavit, subject to the provisions and penalties of 18 U.S.C. 1001 pertaining to the filing of false, fictitious, or fraudulent statements with the United States, are true and correct according to the best of my knowledge, information and belief.

4. Owner's name and address (If not shown in Items 1-3 above). Mike Ramer, and/or Sivonn Norng, and Investors Benchmark Corporation.

5. That I am personally acquainted with the mining claim(s). The work and improvements were made by and at the expense of the owner(s) of said claim(s). Said contiguous group of claims, listed on this document, are situated in the

Black Mountain (optional) Mining District; Pinal County, Arizona.

Line No.	AMC NUMBER	CLAIM/SITE NAME	COUNTY RECORDER DATA (If available)	TWP	RNG	SEC
1	361970	Coyote #17	2005-156046	7South	12East	34
2						
3						
4						
5						
6						

ENTERED
DEC 17 2013
BY: JM

Form: MCF108
Revised Jan. 2006

AFFIDAVIT OF PERFORMANCE OF ANNUAL WORK – page 2

BLM Date Stamp

BLM ARIZONA STATE OFFICE
2013 DEC 16 A 10:58
PHOENIX, ARIZONA

#17

7						
8						
9						
10						

6. That between the dates starting at 12 o'clock noon on September 1, 20 ~~13~~ 12 and ending at 12 o'clock noon on September 1, 20 14/13 at least $ 350.00 (#17) dollars worth of work and improvements were done and performed upon said claim(s) or upon one or more of a contiguous group of claims for the benefit of all, wholly or partly outside of a contiguous group of claims for the benefit of all, not including the location work.

7. That the following persons were employed to perform the work and improvements described herein: Mike Ramer, Sivonn Norng, Dennis Davidson, Moni Norng, Rath Norng

8. That the work and improvements performed were: Remove fallen debris and overgrowth, filled in pot holes and washouts, and repaired roads, picked up litter and large rocks in the road way.

9. Dated: 09-27-2013 Signature: [signature]

SUBSCRIBED AND SWORN TO before me, a Notary Public, this 27th day of September 2013

By: Merri E. Rieg

Notary Public Merri E. Rieg

My Commission Expires 3/28/2016

Bureau of Land Management
Arizona State Office
www.az.blm.gov

MERRI E RIEG
Notary Public - Arizona
Cochise County
My Comm. Expires Mar 28, 2016

No. of Claims: 1 x $10 = 10 00
Check No.: CASH Init. SC
Receipt No.: 2931074
For BLM Use Only

Form: MCF108
Revised Jan. 2006
Page 2 of 2

This form is available from the **Arizona Department of Mines & Mineral Resources** and may be reproduced.

2R

When Recorded Return Document to:
Mike Ramer and/or Sivonn Norng
C/o 400 East First Street
#127
Douglas Arizona 85607

☐ Check here is this is a change of address.

Telephone: 520-495-0954

E-mail address: potenint@iccom.com

OFFICIAL RECORDS OF PINAL COUNTY RECORDER VIRGINIA ROSS

DATE/TIME: 10/02/2013 1133
FEE: $14.00
PAGES: 2
FEE NUMBER: 2013-079545

#8

AFFIDAVIT OF PERFORMANCE OF ANNUAL WORK

BLM Date Stamp

RECEIVED
BLM AZ STATE OFFICE
2013 DEC 16 A 10:58
PHOENIX, ARIZONA

1. State of Arizona, County of Pinal ss:

2. I (Name) Mike Ramer

3. Reside at (Address) 400 East First Street #127

City Douglas County Cochise

State AZ Zip 85607 being duly sworn, depose and say that I am a citizen of the United States, more than eighteen years of age, and that all of the facts set forth in this affidavit, subject to the provisions and penalties of 18 U.S.C. 1001 pertaining to the filing of false, fictitious, or fraudulent statements with the United States, are true and correct according to the best of my knowledge, information and belief.

4. Owner's name and address (If not shown in Items 1-3 above). Mike Ramer, and/or Sivonn Norng, and Minera Pavo Real, LLC

5. That I am personally acquainted with the mining claim(s). The work and improvements were made by and at the expense of the owner(s) of said claim(s). Said contiguous group of claims, listed on this document, are situated in the

Black Mountain (optional) Mining District; Pinal County, Arizona.

Line No.	AMC NUMBER	CLAIM/SITE NAME	COUNTY RECORDER DATA (If available)	TWP	RNG	SEC
1	361969	Coyote #8	2006-176500	7South	12East	28
2	//////////	//////////	//////////	//////////	//////////	//////////
3	//////////	//////////	//////////	//////////	//////////	//////////
4	//////////	//////////	//////////	//////////	//////////	//////////
5	//////////	//////////	//////////	//////////	//////////	//////////
6	//////////	//////////	//////////	//////////	//////////	//////////

ENTERED
Dec 17 2013
BY:

Form: MCF108
Revised Jan. 2006

AFFIDAVIT OF PERFORMANCE OF ANNUAL WORK – page 2

BLM
Date
Stamp

RECEIVED
BLM AZ STATE OFFICE
2013 DEC 16 A 10:58
PHOENIX, ARIZONA

#8

7						
8						
9						
10						

6. That between the dates starting at 12 o'clock noon on September 1, 20 ~~13~~ 12 and ending at 12 o'clock noon on September 1, 20 ~~14~~ 13 at least $ 350.00 (#8) dollars worth of work and improvements were done and performed upon said claim(s) or upon one or more of a contiguous group of claims for the benefit of all, wholly or partly outside of a contiguous group of claims for the benefit of all, not including the location work.

7. That the following persons were employed to perform the work and improvements described herein: Mike Ramer, Sivonn Norng, Dennis Davidson, Moni Norng, Rath Norng

8. That the work and improvements performed were: Remove fallen debris and overgrowth, filled in pot holes and washouts, and repaired roads, pick up litter and large rocks in the road way.

9. Dated: 09-27-2013 Signature: [signature]

SUBSCRIBED AND SWORN TO before me, a Notary Public, this 27th day of September 2013

By: Merri E. Rieg

Notary Public Merri E. Rieg

My Commission Expires 3/28/2016

Bureau of Land Management
Arizona State Office
www.az.blm.gov

MERRI E RIEG
Notary Public - Arizona
Cochise County
My Comm. Expires Mar 28, 2016

No. of Claims: 1 x $10 = 10 00
Check No.: Cash Init. SC
Receipt No.: 2931074
For BLM Use Only

Form: MCF108
Revised Jan. 2006
Page 2 of 2

This form is available from the **Arizona Department of Mines & Mineral Resources** and may be reproduced.

2R

When Recorded Return Document to:
Mike Ramer and/or Sivonn Norng
C/o 400 East First Street
#127
Douglas Arizona 85607

☐ Check here is this is a change of address.

Telephone: 520-495-0954

E-mail address: potenint@iccom.com

OFFICIAL RECORDS OF
PINAL COUNTY RECORDER
VIRGINIA ROSS

DATE/TIME: 10/02/2013 1133
FEE: $14.00
PAGES: 2
FEE NUMBER: 2013-079544

#7

AFFIDAVIT OF PERFORMANCE OF ANNUAL WORK

BLM Date Stamp
RECEIVED
BLM AZ STATE OFFICE
2013 DEC 16 A 10:57
PHOENIX, ARIZONA

1. State of Arizona, County of Pinal ss:
2. I (Name) Mike Ramer
3. Reside at (Address) 400 East First Street
#127
City Douglas County Cochise
State AZ Zip 85607 being duly sworn, depose and say that I am a citizen of the United States, more than eighteen years of age, and that all of the facts set forth in this affidavit, subject to the provisions and penalties of 18 U.S.C. 1001 pertaining to the filing of false, fictitious, or fraudulent statements with the United States, are true and correct according to the best of my knowledge, information and belief.
4. Owner's name and address (If not shown in Items 1-3 above). Mike Ramer, and/or Sivonn Norng, and Minera Estrella Del Oeste, LLC

5. That I am personally acquainted with the mining claim(s). The work and improvements were made by and at the expense of the owner(s) of said claim(s). Said contiguous group of claims, listed on this document, are situated in the Black Mountain (optional) Mining District; Pinal County, Arizona.

Line No.	AMC NUMBER	CLAIM/SITE NAME	COUNTY RECORDER DATA (If available)	TWP	RNG	SEC
1	361968	Coyote #7	2006-176499	7South	12East	28
2						
3						
4						
5						
6						

ENTERED
DEC 17 2013
BY:

Form: MCF108
Revised Jan. 2006

AFFIDAVIT OF PERFORMANCE OF ANNUAL WORK – page 2

BLM Date Stamp

BLM AZ STATE OFFICE
2013 DEC 16 A 10:58
PHOENIX, ARIZONA

#7

7						
8						
9						
10						

6. That between the dates starting at 12 o'clock noon on September 1, 20 ~~13~~ 12 and ending at 12 o'clock noon on September 1, 20 ~~14~~ 13 at least $ 350.00 (#7) dollars worth of work and improvements were done and performed upon said claim(s) or upon one or more of a contiguous group of claims for the benefit of all, wholly or partly outside of a contiguous group of claims for the benefit of all, not including the location work.

7. That the following persons were employed to perform the work and improvements described herein: Mike Ramer, Sivonn Norng, Dennis Davidson, Moni Norng, Rath Norng

8. That the work and improvements performed were: Remove fallen debris and overgrowth, filled in washouts, and repaired roads, pick up litter and large rocks in the road way, filled in pot holes.

9. Dated: 09-27-2013 Signature: [signature]

SUBSCRIBED AND SWORN TO before me, a Notary Public, this 27th day of September 2013

By: Merri E. Rieg

Notary Public Merri E. Rieg

My Commission Expires 3/28/2016

Bureau of Land Management
Arizona State Office
www.az.blm.gov

MERRI E RIEG
Notary Public - Arizona
Cochise County
My Comm. Expires Mar 28, 2016

No. of Claims: 1 x $10 = 1000
Check No.: Cash Init. SC
Receipt No.: 2931074
For BLM Use Only

Form: MCF108
Revised Jan. 2006
Page 2 of 2

This form is available from the **Arizona Department of Mines & Mineral Resources** and may be reproduced.

2R

When Recorded Return Document to:
Mike Ramer and/or Sivonn Norng
C/o 400 East First Street
#127
Doûglas Arizona 85607

☐ Check here is this is a change of address.

Telephone: 520-495-0954

E-mail address: potenint@iccom.com

OFFICIAL RECORDS OF
PINAL COUNTY RECORDER
VIRGINIA ROSS

DATE/TIME: 10/02/2013 1133
FEE: $14.00
PAGES: 2
FEE NUMBER: 2013-079543

#6

AFFIDAVIT OF PERFORMANCE OF ANNUAL WORK

BLM Date Stamp

RECEIVED
BLM AZ STATE OFFICE
2013 DEC 16 A 10:57
PHOENIX, ARIZONA

1. State of Arizona, County of Pinal ss:

2. I (Name) Mike Ramer

3. Reside at (Address) 400 East First Street

#127

City Douglas County Cochise

State AZ Zip 85607 being duly sworn, depose and say that I am a citizen of the United States, more than eighteen years of age, and that all of the facts set forth in this affidavit, subject to the provisions and penalties of 18 U.S.C. 1001 pertaining to the filing of false, fictitious, or fraudulent statements with the United States, are true and correct according to the best of my knowledge, information and belief.

4. Owner's name and address (If not shown in Items 1-3 above). Mike Ramer, and/or Sivonn Norng, and LaAguila Se Ha Marcha, LLC

5. That I am personally acquainted with the mining claim(s). The work and improvements were made by and at the expense of the owner(s) of said claim(s). Said contiguous group of claims, listed on this document, are situated in the

Black Mountain (optional) Mining District; Pinal County, Arizona.

Line No.	AMC NUMBER	CLAIM/SITE NAME	COUNTY RECORDER DATA (If available)	TWP	RNG	SEC
1	361967	Coyote #6	2006-176498	7South	12East	28
2						
3						
4						
5						
6						

ENTERED
DEC 17 2013
BY: RM

Form: MCF108
Revised Jan. 2006

BLM Date Stamp

RECEIVED
BLM AZ STATE OFFICE
2013 DEC 16 A 10:57
PHOENIX, ARIZONA

#6

7						
8						
9						
10						

6. That between the dates starting at 12 o'clock noon on September 1, 20 ~~13~~ 12 and ending at 12 o'clock noon on September 1, 20 ~~14~~ 13 at least $ 350.00 (#6) dollars worth of work and improvements were done and performed upon said claim(s) or upon one or more of a contiguous group of claims for the benefit of all, wholly or partly outside of a contiguous group of claims for the benefit of all, not including the location work.

7. That the following persons were employed to perform the work and improvements described herein: Mike Ramer, Sivonn Norng, Dennis Davidson, Moni Norng, Rath Norng

8. That the work and improvements performed were: Remove fallen debris, remove overgrowth, filled in washouts and repaired roads, pick up litter and large rocks in the road way, filled in pot holes.

9. Dated: 09-27-2013 Signature: [signature]

SUBSCRIBED AND SWORN TO before me, a Notary Public, this 27th day of September 2013

By: Merri E. Rieg

Notary Public [signature]

My Commission Expires 3/28/2016

Bureau of Land Management
Arizona State Office
www.az.blm.gov

MERRI E RIEG
Notary Public - Arizona
Cochise County
My Comm. Expires Mar 28, 2016

No. of Claims: 1 x $10 = 10 00
Check No.: Cash Init. SC
Receipt No.: 2931074
For BLM Use Only

Form: MCF108
Revised Jan. 2006
Page 2 of 2

This form is available from the **Arizona Department of Mines & Mineral Resources** and may be reproduced.

United States Department of the Interior
Bureau of Land Management
LANDS/RECREATION & PLANNING
ONE N CENTRAL AVE
PHOENIX, AZ 85004 -2203
Phone: 602-417-9200

Receipt

No: 2931074

Transaction #: 3018433
Date of Transaction: 12/16/2013

CUSTOMER:

MIKE RAMER
400 E 1ST ST
DOUGLAS,AZ 85607-3100 US

LINE #	QTY	DESCRIPTION	REMARKS	UNIT PRICE	TOTAL
1	1.00	LOCATABLE MINERALS / MINING CLAIMS-NOT NEW-UNADJUD,ONE AUTH NO. ONLY / MINING CLAIM MONEY RECEIVED **CASES:** AMC361973/$80.00	POL (8) 2013	- n/a -	80.00
				TOTAL:	**$80.00**

PAYMENT INFORMATION

1	AMOUNT:	80.00	POSTMARKED:	N/A
	TYPE:	CASH	RECEIVED:	12/16/2013
	NAME:	RAMER, MIKE 400 E 1ST ST DOUGLAS AZ 85607-3100 US		

REMARKS

This receipt was generated by the automated BLM Collections and Billing System and is a paper representation of a portion of the official electronic record contained therein.

AMC 361966 1/SC

Form 3830-2
(March 2007)

UNITED STATES DEPARTMENT OF THE INTERIOR
BUREAU OF LAND MANAGEMENT

FORM APPROVED
OMB NO. 1004-0114
Expires: February 28, 2010

154

MAINTENANCE FEE WAIVER CERTIFICATION

SEE INSTRUCTIONS ON REVERSE

1. This small miner waiver is filed for the assessment year beginning at noon on September 1, **2012** and ending at noon on September 1, **2013** .
2. The undersigned and all related parties owned ten or fewer mining claims, mill, or tunnel sites located and maintained on Federal lands in the United States of America on September 1, **2012** .
3. The undersigned have performed the assessment work **required by law** for each mining claim listed **prior to filing this waiver** and understand that by filing this form; an affidavit of assessment work **must** be recorded by the December 30th following the filing of this waiver.
4. The undersigned understand that if the assessment work obligation has not yet come due under 30 U.S.C. 28 (for those claims in their first assessment year only); a notice of intent to hold reciting this condition **must** be recorded by the December 30th following the filing of this waiver.
5. The undersigned understand that mill and tunnel sites may also be listed upon this waiver and be waived from payment of the maintenance fee; and that a notice of intent to hold for these sites is required to be recorded by the December 30th immediately following the filing of this waiver.
6. The undersigned understand and acknowledge that pursuant to 43 U.S.C. 1212 and 18 U.S.C. 1001; the filing or recording of a false, fictitious, or fraudulent document with the Bureau of Land Management may result in a fine of up to $250,000, a prison term not to exceed five years, or both.
7. The mining claims, mill or tunnel sites for which this waiver from payment of the maintenance fees is requested are:

CLAIM OR SITE NAME	BLM RECORDATION SERIAL NUMBER
1. **Coyote #5** ✓	**AMC 361966**
2.	
3.	
4.	
5.	
6.	
7.	
8.	
9.	
10.	

The owner(s) (claimants) of the above mining claims and sites are:

Mike Ramer – 7 claims
(Owner's Name - Please Print)

Mike Ramer
(Owner's Signature)

c/o 400 East First St. #127
(Street or P.O. Box)

Douglas (City) **AZ** (State) **85607** (Zip Code)

La Aguila Se Ha Escapado LLC – 1 claim
(Owner's Name - Please Print)

By Mike Ramer Managing Member
(Owner's Signature)

(SAME AS ABOVE) (See Relinquishment 9/10/04 Final 9/18/08)
(Street or P.O. Box)

(City) (State) (Zip Code)

(Owner's Name - Please Print)

(Owner's Signature)

(Street or P.O. Box)

(City) (State) (Zip Code)

RECEIVED
AZ STATE OFFICE
2012 AUG -8 A 11:40
PHOENIX, ARIZONA

8/28/2012 TS

ENTERED INTO COMPUTER

(Continued on page 2)

(Owner's Name - Please Print)	(Owner's Signature)		
(Street or P.O. Box)	(City)	(State)	(Zip Code)
(Owner's Name - Please Print)	(Owner's Signature)		
(Street or P.O. Box)	(City)	(State)	(Zip Code)
(Owner's Name - Please Print)	(Owner's Signature)		
(Street or P.O. Box)	(City)	(State)	(Zip Code)
(Owner's Name - Please Print)	(Owner's Signature)		
(Street or P.O. Box)	(City)	(State)	(Zip Code)

INSTRUCTIONS

1. This certification is made under the provisions of § 1744 of Title 43 and § 28-28k of Title 30 of the United States Code; and the regulations thereunder (43 CFR Part 3830).
2. The claimant(s) **must** fill in the dates in paragraph 1 for the beginning and ending of the assessment year for which this waiver is sought.
3. The claimant(s) **must** fill in the date in paragraph 2 for the beginning of the assessment year for which this waiver is sought.
4. All claim and site names and Bureau of Land Management (BLM) serial numbers **must** be listed for the mining claims, mill sites, and tunnel sites for which the waiver is sought.
5. All owners of the mining claims, mill sites, and tunnel sites and their addresses **must** be given.
6. This waiver form **must** be signed by all the claimants or their designated agent, in original form. If an agent is designated, a notarized designation of agent, signed by all of the claimants with proper address given, **must** be submitted with this waiver.
7. This form **must** be filed no later than September 1st for the upcoming assessment year in the BLM State Office where the mining claims or sites are recorded, or the waiver cannot be granted by the BLM. (Example: to obtain a waiver for the assessment year 2000, which begins at noon on September 1, 1999, you **must** qualify for and file for a waiver no later than September 1, 1999, in the proper BLM State Office).
8. For all mining claims which require assessment work, you **must** record an affidavit of labor on or before the December 30th immediately following the filing of this waiver. For all other mining claims or sites waived, you must record a notice of intent to hold on or before the December 30th immediately following the filing of this waiver.
9. Mill and tunnel sites may also be listed upon this waiver and be waived from payment of the maintenance fee. A notice of intent to hold for these sites is required to be filed by the December 30th following the filing of this waiver.

NOTICE/BURDEN HOURS STATEMENT

The Privacy Act of 1974, *as amended,* and the regulation in 43 CFR 2.48(d) provide that you be furnished the following information in connection with the information required by this certification of waiver from rental fees.

AUTHORITY: 30 U.S.C. 28-28k; 43 U.S.C. 1201, 1457, 1740, and 1744; and 43 CFR 3830.

PRINCIPLE PURPOSE: This information is to be used to verify that the owner(s) (claimants) of a mining claim has complied with 30 U.S.C. 28f and is entitled to perform assessment work in lieu of paying the maintenance fee for the mining claims listed on this form.

ROUTINE USE: (1) Adjudication of the claimant(s) certification of waiver from paying the maintenance fee otherwise required by 30 U.S.C. 28f. (2) Disclosure may be made to appropriate Federal agencies when location is made within the agency's geographic area of responsibility. (3) Information from the record and/or the record will be transferred to the appropriate Federal, State, or local agency, or a member of the public in response to a specific request for pertinent information. (4) Information may also be provided to the Department of Justice or in a proceeding before a court or adjudicative body; or to Federal, State, local or foreign agencies when needed for enforcement of civil or criminal codes or applicable regulations concerning title rights upon the public land.

EFFECT OF NOT PROVIDING INFORMATION: Disclosure of this information is required by 30 U.S.C. 28f and 43 CFR Part 3830 for those qualified claimants wishing to take the small miner waiver allowed. Failure to supply the information required in this form to support the claimants certification of waiver from payment of the otherwise required maintenance fees will result in the waiver being disallowed and the mining claims subject to forfeiture by BLM under 30 U.S.C. 28i.

The Paperwork Reduction Act of 1995 requires us to inform you that:

This information is being collected to allow the BLM to determine if you qualify for a waiver from the payment of $100 per mining claim or site maintenance fee established in 30 U.S.C. 28f and the implementing regulations at 43 CFR 3830. A response to this request is required in accordance with the statute to obtain your benefit.

BLM would like you to know that you do not have to respond to this, or any other, Federal agency-sponsored information collection unless it displays a currently valid OMB control number.

Public reporting burden for this form is estimated to average 20 minutes (.33 hours) per response, including time to review instructions, gathering and maintaining data, and completing and reviewing the form. Direct comments regarding this burden estimate, or any other aspect of this form, to the U.S. Department of the Interior, Bureau of Land Management, (1004-0114) Bureau Information Collection Clearance Officer (WO-630), Mail Stop 401 LS, 1849 C St., N.W., Washington, D.C. 20240.

FOR OFFICIAL USE ONLY

BLM STATE OFFICE
RECEIVED
2008 MAR 28 A 11:40
PHOENIX ARIZONA

1/SC

Form 3830-2
(March 2007)

UNITED STATES DEPARTMENT OF THE INTERIOR
BUREAU OF LAND MANAGEMENT

FORM APPROVED
OMB NO. 1004-0114
Expires: February 28, 2010

155

MAINTENANCE FEE WAIVER CERTIFICATION

SEE INSTRUCTIONS ON REVERSE

1. This small miner waiver is filed for the assessment year beginning at noon on September 1, **2012** and ending at noon on September 1, **2013** .
2. The undersigned and all related parties owned ten or fewer mining claims, mill, or tunnel sites located and maintained on Federal lands in the United States of America on September 1, **2012** .
3. The undersigned have performed the assessment work **required by law** for each mining claim listed **prior to filing this waiver** and understand that by filing this form; an affidavit of assessment work **must** be recorded by the December 30th following the filing of this waiver.
4. The undersigned understand that if the assessment work obligation has not yet come due under 30 U.S.C. 28 (for those claims in their first assessment year only); a notice of intent to hold reciting this condition **must** be recorded by the December 30th following the filing of this waiver.
5. The undersigned understand that mill and tunnel sites may also be listed upon this waiver and be waived from payment of the maintenance fee; and that a notice of intent to hold for these sites is required to be recorded by the December 30th immediately following the filing of this waiver.
6. The undersigned understand and acknowledge that pursuant to 43 U.S.C. 1212 and 18 U.S.C. 1001; the filing or recording of a false, fictitious, or fraudulent document with the Bureau of Land Management may result in a fine of up to $250,000, a prison term not to exceed five years, or both.
7. The mining claims, mill or tunnel sites for which this waiver from payment of the maintenance fees is requested are:

CLAIM OR SITE NAME	BLM RECORDATION SERIAL NUMBER
1. **Coyote #6** ✓	**AMC 361967**
2. //////////////

(Owner's Name - Please Print)	(Owner's Signature)		
(Street or P.O. Box)	(City)	(State)	(Zip Code)
(Owner's Name - Please Print)	(Owner's Signature)		
(Street or P.O. Box)	(City)	(State)	(Zip Code)
(Owner's Name - Please Print)	(Owner's Signature)		
(Street or P.O. Box)	(City)	(State)	(Zip Code)
(Owner's Name - Please Print)	(Owner's Signature)		
(Street or P.O. Box)	(City)	(State)	(Zip Code)

INSTRUCTIONS

1. This certification is made under the provisions of § 1744 of Title 43 and § 28-28k of Title 30 of the United States Code; and the regulations thereunder (43 CFR Part 3830).
2. The claimant(s) **must** fill in the dates in paragraph 1 for the beginning and ending of the assessment year for which this waiver is sought.
3. The claimant(s) **must** fill in the date in paragraph 2 for the beginning of the assessment year for which this waiver is sought.
4. All claim and site names and Bureau of Land Management (BLM) serial numbers **must** be listed for the mining claims, mill sites, and tunnel sites for which the waiver is sought.
5. All owners of the mining claims, mill sites, and tunnel sites and their addresses **must** be given.
6. This waiver form **must** be signed by all the claimants or their designated agent, in original form. If an agent is designated, a notarized designation of agent, signed by all of the claimants with proper address given, **must** be submitted with this waiver.
7. This form **must** be filed no later than September 1st for the upcoming assessment year in the BLM State Office where the mining claims or sites are recorded, or the waiver cannot be granted by the BLM. (Example: to obtain a waiver for the assessment year 2000, which begins at noon on September 1, 1999, you **must** qualify for and file for a waiver no later than September 1, 1999, in the proper BLM State Office).
8. For all mining claims which require assessment work, you **must** record an affidavit of labor on or before the December 30th immediately following the filing of this waiver. For all other mining claims or sites waived, you must record a notice of intent to hold on or before the December 30th immediately following the filing of this waiver.
9. Mill and tunnel sites may also be listed upon this waiver and be waived from payment of the maintenance fee. A notice of intent to hold for these sites is required to be filed by the December 30th following the filing of this waiver.

NOTICE/BURDEN HOURS STATEMENT

The Privacy Act of 1974, *as amended,* and the regulation in 43 CFR 2.48(d) provide that you be furnished the following information in connection with the information required by this certification of waiver from rental fees.

AUTHORITY: 30 U.S.C. 28-28k; 43 U.S.C. 1201, 1457, 1740, and 1744; and 43 CFR 3830.

PRINCIPLE PURPOSE: This information is to be used to verify that the owner(s) (claimants) of a mining claim has complied with 30 U.S.C. 28f and is entitled to perform assessment work in lieu of paying the maintenance fee for the mining claims listed on this form.

ROUTINE USE: (1) Adjudication of the claimant(s) certification of waiver from paying the maintenance fee otherwise required by 30 U.S.C. 28f. (2) Disclosure may be made to appropriate Federal agencies when location is made within the agency's geographic area of responsibility. (3) Information from the record and/or the record will be transferred to the appropriate Federal, State, or local agency, or a member of the public in response to a specific request for pertinent information. (4) Information may also be provided to the Department of Justice or in a proceeding before a court or adjudicative body; or to Federal, State, local or foreign agencies when needed for enforcement of civil or criminal codes or applicable regulations concerning title rights upon the public land.

EFFECT OF NOT PROVIDING INFORMATION: Disclosure of this information is required by 30 U.S.C. 28f and 43 CFR Part 3830 for those qualified claimants wishing to take the small miner waiver allowed. Failure to supply the information required in this form to support the claimants certification of waiver from payment of the otherwise required maintenance fees will result in the waiver being disallowed and the mining claims subject to forfeiture by BLM under 30 U.S.C. 28i.

The Paperwork Reduction Act of 1995 requires us to inform you that:

This information is being collected to allow the BLM to determine if you qualify for a waiver from the payment of $100 per mining claim or site maintenance fee established in 30 U.S.C. 28f and the implementing regulations at 43 CFR 3830. A response to this request is required in accordance with the statute to obtain your benefit.

BLM would like you to know that you do not have to respond to this, or any other, Federal agency-sponsored information collection unless it displays a currently valid OMB control number.

Public reporting burden for this form is estimated to average 20 minutes (.33 hours) per response, including time to review instructions, gathering and maintaining data, and completing and reviewing the form. Direct comments regarding this burden estimate, or any other aspect of this form, to the U.S. Department of the Interior, Bureau of Land Management, (1004-0114) Bureau Information Collection Clearance Officer (WO-630), Mail Stop 401 LS, 1849 C St., N.W., Washington, D.C. 20240.

FOR OFFICIAL USE ONLY

RECEIVED
2006 - 8 A 11:40
BLM STATE OFFICE
PHOENIX, ARIZONA

1/5C

Form 3830-2
(March 2007)

UNITED STATES DEPARTMENT OF THE INTERIOR
BUREAU OF LAND MANAGEMENT

FORM APPROVED
OMB NO. 1004-0114
Expires: February 28, 2010

156

MAINTENANCE FEE WAIVER CERTIFICATION

SEE INSTRUCTIONS ON REVERSE

1. This small miner waiver is filed for the assessment year beginning at noon on September 1, **2012** and ending at noon on September 1, **2013** .
2. The undersigned and all related parties owned ten or fewer mining claims, mill, or tunnel sites located and maintained on Federal lands in the United States of America on September 1, **2012** .
3. The undersigned have performed the assessment work **required by law** for each mining claim listed **prior to filing this waiver** and understand that by filing this form; an affidavit of assessment work **must** be recorded by the December 30th following the filing of this waiver.
4. The undersigned understand that if the assessment work obligation has not yet come due under 30 U.S.C. 28 (for those claims in their first assessment year only); a notice of intent to hold reciting this condition **must** be recorded by the December 30th following the filing of this waiver.
5. The undersigned understand that mill and tunnel sites may also be listed upon this waiver and be waived from payment of the maintenance fee; and that a notice of intent to hold for these sites is required to be recorded by the December 30th immediately following the filing of this waiver.
6. The undersigned understand and acknowledge that pursuant to 43 U.S.C. 1212 and 18 U.S.C. 1001; the filing or recording of a false, fictitious, or fraudulent document with the Bureau of Land Management may result in a fine of up to $250,000, a prison term not to exceed five years, or both.
7. The mining claims, mill or tunnel sites for which this waiver from payment of the maintenance fees is requested are:

CLAIM OR SITE NAME	BLM RECORDATION SERIAL NUMBER
1. **Coyote #7** ✓	**AMC 361968**
2.	
3.	
4.	
5.	
6.	
7.	
8.	
9.	
10.	

The owner(s) (claimants) of the above mining claims and sites are:

Mike Ramer
(Owner's Name - Please Print)

Mike Ramer
(Owner's Signature)

c/o 400 East First St. #127
(Street or P.O. Box)

Douglas (City) **AZ** (State) **85607** (Zip Code)

I claim
Minera Estrella Del Oeste LLC
(Owner's Name - Please Print)

By Mike Ramer Managing Member
(Owner's Signature)

(SAME AS ABOVE) (See Relinquishment 9/10/04 Final 9/18/08)
(Street or P.O. Box)

(City) (State) (Zip Code)

(Owner's Name - Please Print)

(Owner's Signature)

(Street or P.O. Box)

(City) (State) (Zip Code)

RECEIVED
BLM AZ STATE OFFICE
2012 AUG -8 A 11:40
PHOENIX, ARIZONA

8/28/2012 TS

ENTERED INTO COMPUTER

(Continued on page 2)

(Owner's Name - Please Print)	(Owner's Signature)		
(Street or P.O. Box)	(City)	(State)	(Zip Code)
(Owner's Name - Please Print)	(Owner's Signature)		
(Street or P.O. Box)	(City)	(State)	(Zip Code)
(Owner's Name - Please Print)	(Owner's Signature)		
(Street or P.O. Box)	(City)	(State)	(Zip Code)
(Owner's Name - Please Print)	(Owner's Signature)		
(Street or P.O. Box)	(City)	(State)	(Zip Code)

INSTRUCTIONS

1. This certification is made under the provisions of § 1744 of Title 43 and § 28-28k of Title 30 of the United States Code; and the regulations thereunder (43 CFR Part 3830).
2. The claimant(s) **must** fill in the dates in paragraph 1 for the beginning and ending of the assessment year for which this waiver is sought.
3. The claimant(s) **must** fill in the date in paragraph 2 for the beginning of the assessment year for which this waiver is sought.
4. All claim and site names and Bureau of Land Management (BLM) serial numbers **must** be listed for the mining claims, mill sites, and tunnel sites for which the waiver is sought.
5. All owners of the mining claims, mill sites, and tunnel sites and their addresses **must** be given.
6. This waiver form **must** be signed by all the claimants or their designated agent, in original form. If an agent is designated, a notarized designation of agent, signed by all of the claimants with proper address given, **must** be submitted with this waiver.
7. This form **must** be filed no later than September 1st for the upcoming assessment year in the BLM State Office where the mining claims or sites are recorded, or the waiver cannot be granted by the BLM. (Example: to obtain a waiver for the assessment year 2000, which begins at noon on September 1, 1999, you **must** qualify for and file for a waiver no later than September 1, 1999, in the proper BLM State Office).
8. For all mining claims which require assessment work, you **must** record an affidavit of labor on or before the December 30th immediately following the filing of this waiver. For all other mining claims or sites waived, you must record a notice of intent to hold on or before the December 30th immediately following the filing of this waiver.
9. Mill and tunnel sites may also be listed upon this waiver and be waived from payment of the maintenance fee. A notice of intent to hold for these sites is required to be filed by the December 30th following the filing of this waiver.

NOTICE/BURDEN HOURS STATEMENT

The Privacy Act of 1974, *as amended,* and the regulation in 43 CFR 2.48(d) provide that you be furnished the following information in connection with the information required by this certification of waiver from rental fees.

AUTHORITY: 30 U.S.C. 28-28k; 43 U.S.C. 1201, 1457, 1740, and 1744; and 43 CFR 3830.

PRINCIPLE PURPOSE: This information is to be used to verify that the owner(s) (claimants) of a mining claim has complied with 30 U.S.C. 28f and is entitled to perform assessment work in lieu of paying the maintenance fee for the mining claims listed on this form.

ROUTINE USE: (1) Adjudication of the claimant(s) certification of waiver from paying the maintenance fee otherwise required by 30 U.S.C. 28f. (2) Disclosure may be made to appropriate Federal agencies when location is made within the agency's geographic area of responsibility. (3) Information from the record and/or the record will be transferred to the appropriate Federal, State, or local agency, or a member of the public in response to a specific request for pertinent information. (4) Information may also be provided to the Department of Justice or in a proceeding before a court or adjudicative body; or to Federal, State, local or foreign agencies when needed for enforcement of civil or criminal codes or applicable regulations concerning title rights upon the public land.

EFFECT OF NOT PROVIDING INFORMATION: Disclosure of this information is required by 30 U.S.C. 28f and 43 CFR Part 3830 for those qualified claimants wishing to take the small miner waiver allowed. Failure to supply the information required in this form to support the claimants certification of waiver from payment of the otherwise required maintenance fees will result in the waiver being disallowed and the mining claims subject to forfeiture by BLM under 30 U.S.C. 28i.

The Paperwork Reduction Act of 1995 requires us to inform you that:

This information is being collected to allow the BLM to determine if you qualify for a waiver from the payment of $100 per mining claim or site maintenance fee established in 30 U.S.C. 28f and the implementing regulations at 43 CFR 3830. A response to this request is required in accordance with the statute to obtain your benefit.

BLM would like you to know that you do not have to respond to this, or any other, Federal agency-sponsored information collection unless it displays a currently valid OMB control number.

Public reporting burden for this form is estimated to average 20 minutes (.33 hours) per response, including time to review instructions, gathering and maintaining data, and completing and reviewing the form. Direct comments regarding this burden estimate, or any other aspect of this form, to the U.S. Department of the Interior, Bureau of Land Management, (1004-0114) Bureau Information Collection Clearance Officer (WO-630), Mail Stop 401 LS, 1849 C St., N.W., Washington, D.C. 20240.

FOR OFFICIAL USE ONLY

RECEIVED
2006 - 8 A 11:40
PHOENIX, ARIZONA
BLM AZ STATE OFFICE

1/5C

Form 3830-2
(March 2007)

UNITED STATES DEPARTMENT OF THE INTERIOR
BUREAU OF LAND MANAGEMENT

FORM APPROVED
OMB NO. 1004-0114
Expires: February 28, 2010

157

MAINTENANCE FEE WAIVER CERTIFICATION

SEE INSTRUCTIONS ON REVERSE

1. This small miner waiver is filed for the assessment year beginning at noon on September 1, **2012** and ending at noon on September 1, **2013** .
2. The undersigned and all related parties owned ten or fewer mining claims, mill, or tunnel sites located and maintained on Federal lands in the United States of America on September 1, **2012** .
3. The undersigned have performed the assessment work **required by law** for each mining claim listed **prior to filing this waiver** and understand that by filing this form; an affidavit of assessment work **must** be recorded by the December 30th following the filing of this waiver.
4. The undersigned understand that if the assessment work obligation has not yet come due under 30 U.S.C. 28 (for those claims in their first assessment year only); a notice of intent to hold reciting this condition **must** be recorded by the December 30th following the filing of this waiver.
5. The undersigned understand that mill and tunnel sites may also be listed upon this waiver and be waived from payment of the maintenance fee; and that a notice of intent to hold for these sites is required to be recorded by the December 30th immediately following the filing of this waiver.
6. The undersigned understand and acknowledge that pursuant to 43 U.S.C. 1212 and 18 U.S.C. 1001; the filing or recording of a false, fictitious, or fraudulent document with the Bureau of Land Management may result in a fine of up to $250,000, a prison term not to exceed five years, or both.
7. The mining claims, mill or tunnel sites for which this waiver from payment of the maintenance fees is requested are:

CLAIM OR SITE NAME	BLM RECORDATION SERIAL NUMBER
1. **Coyote #8** ✓	**AMC 361969**
2.	
3.	
4.	
5.	
6.	
7.	
8.	
9.	
10.	

The owner(s) (claimants) of the above mining claims and sites are:

Mike Ramer
(Owner's Name - Please Print)

Mike Ramer
(Owner's Signature)

c/o 400 East First St. #127
(Street or P.O. Box)

Douglas (City) **AZ** (State) **85607** (Zip Code)

1 claim

Minera Pavo Real LLC
(Owner's Name - Please Print)

By Mike Ramer Managing Member
(Owner's Signature)

(SAME AS ABOVE) (See Relinquishment 9/10/04 Final 9/18/08)
(Street or P.O. Box)

(City) (State) (Zip Code)

RECEIVED
AZ STATE OFFICE
2012 AUG -8 A 11:40
PHOENIX, ARIZONA

(Owner's Name - Please Print)

(Owner's Signature)

(Street or P.O. Box)

(City) (State) (Zip Code)

8/28/2012 TS
ENTERED INTO COMPUTER

(Continued on page 2)

(Owner's Name - Please Print) (Owner's Signature)

(Street or P.O. Box) (City) (State) (Zip Code)

(Owner's Name - Please Print) (Owner's Signature)

(Street or P.O. Box) (City) (State) (Zip Code)

(Owner's Name - Please Print) (Owner's Signature)

(Street or P.O. Box) (City) (State) (Zip Code)

(Owner's Name - Please Print) (Owner's Signature)

(Street or P.O. Box) (City) (State) (Zip Code)

INSTRUCTIONS

1. This certification is made under the provisions of § 1744 of Title 43 and § 28-28k of Title 30 of the United States Code; and the regulations thereunder (43 CFR Part 3830).
2. The claimant(s) **must** fill in the dates in paragraph 1 for the beginning and ending of the assessment year for which this waiver is sought.
3. The claimant(s) **must** fill in the date in paragraph 2 for the beginning of the assessment year for which this waiver is sought.
4. All claim and site names and Bureau of Land Management (BLM) serial numbers **must** be listed for the mining claims, mill sites, and tunnel sites for which the waiver is sought.
5. All owners of the mining claims, mill sites, and tunnel sites and their addresses **must** be given.
6. This waiver form **must** be signed by all the claimants or their designated agent, in original form. If an agent is designated, a notarized designation of agent, signed by all of the claimants with proper address given, **must** be submitted with this waiver.
7. This form **must** be filed no later than September 1st for the upcoming assessment year in the BLM State Office where the mining claims or sites are recorded, or the waiver cannot be granted by the BLM. (Example: to obtain a waiver for the assessment year 2000, which begins at noon on September 1, 1999, you **must** qualify for and file for a waiver no later than September 1, 1999, in the proper BLM State Office).
8. For all mining claims which require assessment work, you **must** record an affidavit of labor on or before the December 30th immediately following the filing of this waiver. For all other mining claims or sites waived, you must record a notice of intent to hold on or before the December 30th immediately following the filing of this waiver.
9. Mill and tunnel sites may also be listed upon this waiver and be waived from payment of the maintenance fee. A notice of intent to hold for these sites is required to be filed by the December 30th following the filing of this waiver.

NOTICE/BURDEN HOURS STATEMENT

The Privacy Act of 1974, *as amended,* and the regulation in 43 CFR 2.48(d) provide that you be furnished the following information in connection with the information required by this certification of waiver from rental fees.

AUTHORITY: 30 U.S.C. 28-28k; 43 U.S.C. 1201, 1457, 1740, and 1744; and 43 CFR 3830.

PRINCIPLE PURPOSE: This information is to be used to verify that the owner(s) (claimants) of a mining claim has complied with 30 U.S.C. 28f and is entitled to perform assessment work in lieu of paying the maintenance fee for the mining claims listed on this form.

ROUTINE USE: (1) Adjudication of the claimant(s) certification of waiver from paying the maintenance fee otherwise required by 30 U.S.C. 28f. (2) Disclosure may be made to appropriate Federal agencies when location is made within the agency's geographic area of responsibility. (3) Information from the record and/or the record will be transferred to the appropriate Federal, State, or local agency, or a member of the public in response to a specific request for pertinent information. (4) Information may also be provided to the Department of Justice or in a proceeding before a court or adjudicative body; or to Federal, State, local or foreign agencies when needed for enforcement of civil or criminal codes or applicable regulations concerning title rights upon the public land.

EFFECT OF NOT PROVIDING INFORMATION: Disclosure of this information is required by 30 U.S.C. 28f and 43 CFR Part 3830 for those qualified claimants wishing to take the small miner waiver allowed. Failure to supply the information required in this form to support the claimants certification of waiver from payment of the otherwise required maintenance fees will result in the waiver being disallowed and the mining claims subject to forfeiture by BLM under 30 U.S.C. 28i.

The Paperwork Reduction Act of 1995 requires us to inform you that:

This information is being collected to allow the BLM to determine if you qualify for a waiver from the payment of $100 per mining claim or site maintenance fee established in 30 U.S.C. 28f and the implementing regulations at 43 CFR 3830. A response to this request is required in accordance with the statute to obtain your benefit.

BLM would like you to know that you do not have to respond to this, or any other, Federal agency-sponsored information collection unless it displays a currently valid OMB control number.

Public reporting burden for this form is estimated to average 20 minutes (.33 hours) per response, including time to review instructions, gathering and maintaining data, and completing and reviewing the form. Direct comments regarding this burden estimate, or any other aspect of this form, to the U.S. Department of the Interior, Bureau of Land Management, (1004-0114) Bureau Information Collection Clearance Officer (WO-630), Mail Stop 401 LS, 1849 C St., N.W., Washington, D.C. 20240.

FOR OFFICIAL USE ONLY

RECEIVED
BLM STATE OFFICE
99 SEP -8 A 11:41
PHOENIX, ARIZONA

1/5C

Form 3830-2
(March 2007)

UNITED STATES DEPARTMENT OF THE INTERIOR
BUREAU OF LAND MANAGEMENT

FORM APPROVED
OMB NO. 1004-0114
Expires: February 28, 2010

158

MAINTENANCE FEE WAIVER CERTIFICATION

SEE INSTRUCTIONS ON REVERSE

1. This small miner waiver is filed for the assessment year beginning at noon on September 1, **2012** and ending at noon on September 1, **2013** .
2. The undersigned and all related parties owned ten or fewer mining claims, mill, or tunnel sites located and maintained on Federal lands in the United States of America on September 1, **2012** .
3. The undersigned have performed the assessment work **required by law** for each mining claim listed **prior to filing this waiver** and understand that by filing this form; an affidavit of assessment work **must** be recorded by the December 30th following the filing of this waiver.
4. The undersigned understand that if the assessment work obligation has not yet come due under 30 U.S.C. 28 (for those claims in their first assessment year only); a notice of intent to hold reciting this condition **must** be recorded by the December 30th following the filing of this waiver.
5. The undersigned understand that mill and tunnel sites may also be listed upon this waiver and be waived from payment of the maintenance fee; and that a notice of intent to hold for these sites is required to be recorded by the December 30th immediately following the filing of this waiver.
6. The undersigned understand and acknowledge that pursuant to 43 U.S.C. 1212 and 18 U.S.C. 1001; the filing or recording of a false, fictitious, or fraudulent document with the Bureau of Land Management may result in a fine of up to $250,000, a prison term not to exceed five years, or both.
7. The mining claims, mill or tunnel sites for which this waiver from payment of the maintenance fees is requested are:

CLAIM OR SITE NAME	BLM RECORDATION SERIAL NUMBER
1. **Coyote #17** ✓	**AMC 361970**
2.	
3.	
4.	
5.	
6.	
7.	
8.	
9.	
10.	

The owner(s) (claimants) of the above mining claims and sites are:

Mike Ramer
(Owner's Name - Please Print)

Mike Ramer
(Owner's Signature)

c/o 400 East First St. #127
(Street or P.O. Box)

Douglas (City) **AZ** (State) **85607** (Zip Code)

---

2 claims
Investors Benchmark Corporation
(Owner's Name - Please Print)

By Mike Ramer Managing Member
(Owner's Signature)

(SAME AS ABOVE) (See Relinquishment 9/10/04 Final 9/18/08)
(Street or P.O. Box)

(City) (State) (Zip Code)

(Owner's Name - Please Print)

(Owner's Signature)

(Street or P.O. Box)

(City) (State) (Zip Code)

RECEIVED
BLM AZ STATE OFFICE
2012 AUG 28 A 11:39
PHOENIX, ARIZONA

(Continued on page 2)

8/28/2012 TS
ENTERED INTO COMPUTER

(Owner's Name - Please Print)	(Owner's Signature)		
(Street or P.O. Box)	(City)	(State)	(Zip Code)
(Owner's Name - Please Print)	(Owner's Signature)		
(Street or P.O. Box)	(City)	(State)	(Zip Code)
(Owner's Name - Please Print)	(Owner's Signature)		
(Street or P.O. Box)	(City)	(State)	(Zip Code)
(Owner's Name - Please Print)	(Owner's Signature)		
(Street or P.O. Box)	(City)	(State)	(Zip Code)

INSTRUCTIONS

1. This certification is made under the provisions of § 1744 of Title 43 and § 28-28k of Title 30 of the United States Code; and the regulations thereunder (43 CFR Part 3830).
2. The claimant(s) **must** fill in the dates in paragraph 1 for the beginning and ending of the assessment year for which this waiver is sought.
3. The claimant(s) **must** fill in the date in paragraph 2 for the beginning of the assessment year for which this waiver is sought.
4. All claim and site names and Bureau of Land Management (BLM) serial numbers **must** be listed for the mining claims, mill sites, and tunnel sites for which the waiver is sought.
5. All owners of the mining claims, mill sites, and tunnel sites and their addresses **must** be given.
6. This waiver form **must** be signed by all the claimants or their designated agent, in original form. If an agent is designated, a notarized designation of agent, signed by all of the claimants with proper address given, **must** be submitted with this waiver.
7. This form **must** be filed no later than September 1st for the upcoming assessment year in the BLM State Office where the mining claims or sites are recorded, or the waiver cannot be granted by the BLM. (Example: to obtain a waiver for the assessment year 2000, which begins at noon on September 1, 1999, you **must** qualify for and file for a waiver no later than September 1, 1999, in the proper BLM State Office).
8. For all mining claims which require assessment work, you **must** record an affidavit of labor on or before the December 30th immediately following the filing of this waiver. For all other mining claims or sites waived, you must record a notice of intent to hold on or before the December 30th immediately following the filing of this waiver.
9. Mill and tunnel sites may also be listed upon this waiver and be waived from payment of the maintenance fee. A notice of intent to hold for these sites is required to be filed by the December 30th following the filing of this waiver.

NOTICE/BURDEN HOURS STATEMENT

The Privacy Act of 1974, *as amended,* and the regulation in 43 CFR 2.48(d) provide that you be furnished the following information in connection with the information required by this certification of waiver from rental fees.

AUTHORITY: 30 U.S.C. 28-28k; 43 U.S.C. 1201, 1457, 1740, and 1744; and 43 CFR 3830.

PRINCIPLE PURPOSE: This information is to be used to verify that the owner(s) (claimants) of a mining claim has complied with 30 U.S.C. 28f and is entitled to perform assessment work in lieu of paying the maintenance fee for the mining claims listed on this form.

ROUTINE USE: (1) Adjudication of the claimant(s) certification of waiver from paying the maintenance fee otherwise required by 30 U.S.C. 28f. (2) Disclosure may be made to appropriate Federal agencies when location is made within the agency's geographic area of responsibility. (3) Information from the record and/or the record will be transferred to the appropriate Federal, State, or local agency, or a member of the public in response to a specific request for pertinent information. (4) Information may also be provided to the Department of Justice or in a proceeding before a court or adjudicative body; or to Federal, State, local or foreign agencies when needed for enforcement of civil or criminal codes or applicable regulations concerning title rights upon the public land.

EFFECT OF NOT PROVIDING INFORMATION: Disclosure of this information is required by 30 U.S.C. 28f and 43 CFR Part 3830 for those qualified claimants wishing to take the small miner waiver allowed. Failure to supply the information required in this form to support the claimants certification of waiver from payment of the otherwise required maintenance fees will result in the waiver being disallowed and the mining claims subject to forfeiture by BLM under 30 U.S.C. 28i.

The Paperwork Reduction Act of 1995 requires us to inform you that:

This information is being collected to allow the BLM to determine if you qualify for a waiver from the payment of $100 per mining claim or site maintenance fee established in 30 U.S.C. 28f and the implementing regulations at 43 CFR 3830. A response to this request is required in accordance with the statute to obtain your benefit.

BLM would like you to know that you do not have to respond to this, or any other, Federal agency-sponsored information collection unless it displays a currently valid OMB control number.

Public reporting burden for this form is estimated to average 20 minutes (.33 hours) per response, including time to review instructions, gathering and maintaining data, and completing and reviewing the form. Direct comments regarding this burden estimate, or any other aspect of this form, to the U.S. Department of the Interior, Bureau of Land Management (1004-0114) Bureau Information Collection Clearance Officer (WO-630) Mail Stop 401 LS, 1849 C St., N.W., Washington, D.C. 20240.

FOR OFFICIAL USE ONLY

RECEIVED
AZ STATE OFFICE
2006 AUG -8 A 11:39
PHOENIX, ARIZONA

1/sc

Form 3830-2
(March 2007)

UNITED STATES DEPARTMENT OF THE INTERIOR
BUREAU OF LAND MANAGEMENT

FORM APPROVED
OMB NO. 1004-0114
Expires: February 28, 2010

159

MAINTENANCE FEE WAIVER CERTIFICATION

SEE INSTRUCTIONS ON REVERSE

1. This small miner waiver is filed for the assessment year beginning at noon on September 1, **2012** and ending at noon on September 1, **2013** .
2. The undersigned and all related parties owned ten or fewer mining claims, mill, or tunnel sites located and maintained on Federal lands in the United States of America on September 1, **2012** .
3. The undersigned have performed the assessment work **required by law** for each mining claim listed **prior to filing this waiver** and understand that by filing this form; an affidavit of assessment work **must** be recorded by the December 30th following the filing of this waiver.
4. The undersigned understand that if the assessment work obligation has not yet come due under 30 U.S.C. 28 (for those claims in their first assessment year only); a notice of intent to hold reciting this condition **must** be recorded by the December 30th following the filing of this waiver.
5. The undersigned understand that mill and tunnel sites may also be listed upon this waiver and be waived from payment of the maintenance fee; and that a notice of intent to hold for these sites is required to be recorded by the December 30th immediately following the filing of this waiver.
6. The undersigned understand and acknowledge that pursuant to 43 U.S.C. 1212 and 18 U.S.C. 1001; the filing or recording of a false, fictitious, or fraudulent document with the Bureau of Land Management may result in a fine of up to $250,000, a prison term not to exceed five years, or both.
7. The mining claims, mill or tunnel sites for which this waiver from payment of the maintenance fees is requested are:

CLAIM OR SITE NAME	BLM RECORDATION SERIAL NUMBER
1. **Coyote #18** ✓	**AMC 361971**
2. //////////////

(Owner's Name - Please Print)	(Owner's Signature)		
(Street or P.O. Box)	(City)	(State)	(Zip Code)
(Owner's Name - Please Print)	(Owner's Signature)		
(Street or P.O. Box)	(City)	(State)	(Zip Code)
(Owner's Name - Please Print)	(Owner's Signature)		
(Street or P.O. Box)	(City)	(State)	(Zip Code)
(Owner's Name - Please Print)	(Owner's Signature)		
(Street or P.O. Box)	(City)	(State)	(Zip Code)

INSTRUCTIONS

1. This certification is made under the provisions of § 1744 of Title 43 and § 28-28k of Title 30 of the United States Code; and the regulations thereunder (43 CFR Part 3830).
2. The claimant(s) **must** fill in the dates in paragraph 1 for the beginning and ending of the assessment year for which this waiver is sought.
3. The claimant(s) **must** fill in the date in paragraph 2 for the beginning of the assessment year for which this waiver is sought.
4. All claim and site names and Bureau of Land Management (BLM) serial numbers **must** be listed for the mining claims, mill sites, and tunnel sites for which the waiver is sought.
5. All owners of the mining claims, mill sites, and tunnel sites and their addresses **must** be given.
6. This waiver form **must** be signed by all the claimants or their designated agent, in original form. If an agent is designated, a notarized designation of agent, signed by all of the claimants with proper address given, **must** be submitted with this waiver.
7. This form **must** be filed no later than September 1st for the upcoming assessment year in the BLM State Office where the mining claims or sites are recorded, or the waiver cannot be granted by the BLM. (Example: to obtain a waiver for the assessment year 2000, which begins at noon on September 1, 1999, you **must** qualify for and file for a waiver no later than September 1, 1999, in the proper BLM State Office).
8. For all mining claims which require assessment work, you **must** record an affidavit of labor on or before the December 30th immediately following the filing of this waiver. For all other mining claims or sites waived, you must record a notice of intent to hold on or before the December 30th immediately following the filing of this waiver.
9. Mill and tunnel sites may also be listed upon this waiver and be waived from payment of the maintenance fee. A notice of intent to hold for these sites is required to be filed by the December 30th following the filing of this waiver.

NOTICE/BURDEN HOURS STATEMENT

The Privacy Act of 1974, *as amended,* and the regulation in 43 CFR 2.48(d) provide that you be furnished the following information in connection with the information required by this certification of waiver from rental fees.

AUTHORITY: 30 U.S.C. 28-28k; 43 U.S.C. 1201, 1457, 1740, and 1744; and 43 CFR 3830.

PRINCIPLE PURPOSE: This information is to be used to verify that the owner(s) (claimants) of a mining claim has complied with 30 U.S.C. 28f and is entitled to perform assessment work in lieu of paying the maintenance fee for the mining claims listed on this form.

ROUTINE USE: (1) Adjudication of the claimant(s) certification of waiver from paying the maintenance fee otherwise required by 30 U.S.C. 28f. (2) Disclosure may be made to appropriate Federal agencies when location is made within the agency's geographic area of responsibility. (3) Information from the record and/or the record will be transferred to the appropriate Federal, State, or local agency, or a member of the public in response to a specific request for pertinent information. (4) Information may also be provided to the Department of Justice or in a proceeding before a court or adjudicative body; or to Federal, State, local or foreign agencies when needed for enforcement of civil or criminal codes or applicable regulations concerning title rights upon the public land.

EFFECT OF NOT PROVIDING INFORMATION: Disclosure of this information is required by 30 U.S.C. 28f and 43 CFR Part 3830 for those qualified claimants wishing to take the small miner waiver allowed. Failure to supply the information required in this form to support the claimants certification of waiver from payment of the otherwise required maintenance fees will result in the waiver being disallowed and the mining claims subject to forfeiture by BLM under 30 U.S.C. 28i.

The Paperwork Reduction Act of 1995 requires us to inform you that:

This information is being collected to allow the BLM to determine if you qualify for a waiver from the payment of $100 per mining claim or site maintenance fee established in 30 U.S.C. 28f and the implementing regulations at 43 CFR 3830. A response to this request is required in accordance with the statute to obtain your benefit.

BLM would like you to know that you do not have to respond to this, or any other, Federal agency-sponsored information collection unless it displays a currently valid OMB control number.

Public reporting burden for this form is estimated to average 20 minutes (.33 hours) per response, including time to review instructions, gathering and maintaining data, and completing and reviewing the form. Direct comments regarding this burden estimate, or any other aspect of this form, to the U.S. Department of the Interior, Bureau of Land Management, (1004-0114) Bureau Information Collection Clearance Officer (WO-630), Mail Stop 401 LS, 1849 C St., N.W., Washington, D.C. 20240.

FOR OFFICIAL USE ONLY

RECEIVED
BLM STATE OFFICE
00 AUG -8 A 11: 39
PHOENIX, ARIZONA

1/5C

Form 3830-2
(March 2007)

UNITED STATES DEPARTMENT OF THE INTERIOR
BUREAU OF LAND MANAGEMENT

FORM APPROVED
OMB NO. 1004-0114
Expires: February 28, 2010

160

MAINTENANCE FEE WAIVER CERTIFICATION

SEE INSTRUCTIONS ON REVERSE

1. This small miner waiver is filed for the assessment year beginning at noon on September 1, **2012** and ending at noon on September 1, **2013** .
2. The undersigned and all related parties owned ten or fewer mining claims, mill, or tunnel sites located and maintained on Federal lands in the United States of America on September 1, **2012** .
3. The undersigned have performed the assessment work **required by law** for each mining claim listed **prior to filing this waiver** and understand that by filing this form; an affidavit of assessment work **must** be recorded by the December 30th following the filing of this waiver.
4. The undersigned understand that if the assessment work obligation has not yet come due under 30 U.S.C. 28 (for those claims in their first assessment year only); a notice of intent to hold reciting this condition **must** be recorded by the December 30th following the filing of this waiver.
5. The undersigned understand that mill and tunnel sites may also be listed upon this waiver and be waived from payment of the maintenance fee; and that a notice of intent to hold for these sites is required to be recorded by the December 30th immediately following the filing of this waiver.
6. The undersigned understand and acknowledge that pursuant to 43 U.S.C. 1212 and 18 U.S.C. 1001; the filing or recording of a false, fictitious, or fraudulent document with the Bureau of Land Management may result in a fine of up to $250,000, a prison term not to exceed five years, or both.
7. The mining claims, mill or tunnel sites for which this waiver from payment of the maintenance fees is requested are:

CLAIM OR SITE NAME	BLM RECORDATION SERIAL NUMBER
1. **Coyote #19** ✓	**AMC 361972**
2.	
3.	
4.	
5.	
6.	
7.	
8.	
9.	
10.	

The owner(s) (claimants) of the above mining claims and sites are:

Mike Ramer
(Owner's Name - Please Print)

Mike Ramer
(Owner's Signature)

c/o 400 East First St. #127
(Street or P.O. Box)

Douglas (City) **AZ** (State) **85607** (Zip Code)

1 claim

Minera Estrella de la Costa LLC
(Owner's Name - Please Print)

By Mike Ramer Manager Member
(Owner's Signature)

(SAME AS ABOVE) (See Relinquishment 9/10/04 Final 9/18/08)
(Street or P.O. Box)

(City) (State) (Zip Code)

(Owner's Name - Please Print)

(Owner's Signature)

(Street or P.O. Box)

(City) (State) (Zip Code)

RECEIVED
BLM AZ STATE OFFICE
2012 AUG -8 A 11:39
PHOENIX, ARIZONA

8/28/2012 TS
ENTERED INTO COMPUTER

(Continued on page 2)

(Owner's Name - Please Print)	(Owner's Signature)		
(Street or P.O. Box)	(City)	(State)	(Zip Code)
(Owner's Name - Please Print)	(Owner's Signature)		
(Street or P.O. Box)	(City)	(State)	(Zip Code)
(Owner's Name - Please Print)	(Owner's Signature)		
(Street or P.O. Box)	(City)	(State)	(Zip Code)
(Owner's Name - Please Print)	(Owner's Signature)		
(Street or P.O. Box)	(City)	(State)	(Zip Code)

INSTRUCTIONS

1. This certification is made under the provisions of § 1744 of Title 43 and § 28-28k of Title 30 of the United States Code; and the regulations thereunder (43 CFR Part 3830).
2. The claimant(s) **must** fill in the dates in paragraph 1 for the beginning and ending of the assessment year for which this waiver is sought.
3. The claimant(s) **must** fill in the date in paragraph 2 for the beginning of the assessment year for which this waiver is sought.
4. All claim and site names and Bureau of Land Management (BLM) serial numbers **must** be listed for the mining claims, mill sites, and tunnel sites for which the waiver is sought.
5. All owners of the mining claims, mill sites, and tunnel sites and their addresses **must** be given.
6. This waiver form **must** be signed by all the claimants or their designated agent, in original form. If an agent is designated, a notarized designation of agent, signed by all of the claimants with proper address given, **must** be submitted with this waiver.
7. This form **must** be filed no later than September 1st for the upcoming assessment year in the BLM State Office where the mining claims or sites are recorded, or the waiver cannot be granted by the BLM. (Example: to obtain a waiver for the assessment year 2000, which begins at noon on September 1, 1999, you **must** qualify for and file for a waiver no later than September 1, 1999, in the proper BLM State Office).
8. For all mining claims which require assessment work, you **must** record an affidavit of labor on or before the December 30th immediately following the filing of this waiver. For all other mining claims or sites waived, you must record a notice of intent to hold on or before the December 30th immediately following the filing of this waiver.
9. Mill and tunnel sites may also be listed upon this waiver and be waived from payment of the maintenance fee. A notice of intent to hold for these sites is required to be filed by the December 30th following the filing of this waiver.

NOTICE/BURDEN HOURS STATEMENT

The Privacy Act of 1974, *as amended,* and the regulation in 43 CFR 2.48(d) provide that you be furnished the following information in connection with the information required by this certification of waiver from rental fees.

AUTHORITY: 30 U.S.C. 28-28k; 43 U.S.C. 1201, 1457, 1740, and 1744; and 43 CFR 3830.

PRINCIPLE PURPOSE: This information is to be used to verify that the owner(s) (claimants) of a mining claim has complied with 30 U.S.C. 28f and is entitled to perform assessment work in lieu of paying the maintenance fee for the mining claims listed on this form.

ROUTINE USE: (1) Adjudication of the claimant(s) certification of waiver from paying the maintenance fee otherwise required by 30 U.S.C. 28f. (2) Disclosure may be made to appropriate Federal agencies when location is made within the agency's geographic area of responsibility. (3) Information from the record and/or the record will be transferred to the appropriate Federal, State, or local agency, or a member of the public in response to a specific request for pertinent information. (4) Information may also be provided to the Department of Justice or in a proceeding before a court or adjudicative body; or to Federal, State, local or foreign agencies when needed for enforcement of civil or criminal codes or applicable regulations concerning title rights upon the public land.

EFFECT OF NOT PROVIDING INFORMATION: Disclosure of this information is required by 30 U.S.C. 28f and 43 CFR Part 3830 for those qualified claimants wishing to take the small miner waiver allowed. Failure to supply the information required in this form to support the claimants certification of waiver from payment of the otherwise required maintenance fees will result in the waiver being disallowed and the mining claims subject to forfeiture by BLM under 30 U.S.C. 28i.

The Paperwork Reduction Act of 1995 requires us to inform you that:

This information is being collected to allow the BLM to determine if you qualify for a waiver from the payment of $100 per mining claim or site maintenance fee established in 30 U.S.C. 28f and the implementing regulations at 43 CFR 3830. A response to this request is required in accordance with the statute to obtain your benefit.

BLM would like you to know that you do not have to respond to this, or any other, Federal agency-sponsored information collection unless it displays a currently valid OMB control number.

Public reporting burden for this form is estimated to average 20 minutes (.33 hours) per response, including time to review instructions, gathering and maintaining data, and completing and reviewing the form. Direct comments regarding this burden estimate, or any other aspect of this form, to the U.S. Department of the Interior, Bureau of Land Management, (1004-0114) Bureau Information Collection Clearance Officer (WO-630), Mail Stop 401 LS, 1849 C St., N.W., Washington, D.C. 20240.

RECEIVED
BLM STATE OFFICE
2008 AUG 18 A 8:40
PHOENIX ARIZONA

FOR OFFICIAL USE ONLY

1/5C

Form 3830-2
(March 2007)

UNITED STATES DEPARTMENT OF THE INTERIOR
BUREAU OF LAND MANAGEMENT

FORM APPROVED
OMB NO. 1004-0114 (161)
Expires: February 28, 2010

MAINTENANCE FEE WAIVER CERTIFICATION

SEE INSTRUCTIONS ON REVERSE

1. This small miner waiver is filed for the assessment year beginning at noon on September 1, **2012** and ending at noon on September 1, **2013** .
2. The undersigned and all related parties owned ten or fewer mining claims, mill, or tunnel sites located and maintained on Federal lands in the United States of America on September 1, **2012** .
3. The undersigned have performed the assessment work **required by law** for each mining claim listed **prior to filing this waiver** and understand that by filing this form; an affidavit of assessment work **must** be recorded by the December 30th following the filing of this waiver.
4. The undersigned understand that if the assessment work obligation has not yet come due under 30 U.S.C. 28 (for those claims in their first assessment year only); a notice of intent to hold reciting this condition **must** be recorded by the December 30th following the filing of this waiver.
5. The undersigned understand that mill and tunnel sites may also be listed upon this waiver and be waived from payment of the maintenance fee; and that a notice of intent to hold for these sites is required to be recorded by the December 30th immediately following the filing of this waiver.
6. The undersigned understand and acknowledge that pursuant to 43 U.S.C. 1212 and 18 U.S.C. 1001; the filing or recording of a false, fictitious, or fraudulent document with the Bureau of Land Management may result in a fine of up to $250,000, a prison term not to exceed five years, or both.
7. The mining claims, mill or tunnel sites for which this waiver from payment of the maintenance fees is requested are:

CLAIM OR SITE NAME	BLM RECORDATION SERIAL NUMBER
1. **Coyote #20** ✓	**AMC 361973**
2.	
3.	
4.	
5.	
6.	
7.	
8.	
9.	
10.	

The owner(s) (claimants) of the above mining claims and sites are:

Mike Ramer
(Owner's Name - Please Print)

Mike Ramer
(Owner's Signature)

c/o 400 East First St. #127
(Street or P.O. Box)

Douglas (City) **AZ** (State) **85607** (Zip Code)

2 claims

Investors Benchmark LLC
(Owner's Name - Please Print)

By Mike Ramer Managing Member
(Owner's Signature)

(SAME AS ABOVE) (See Relinquishment 9/10/04 Final 9/18/08)
(Street or P.O. Box)

(City) (State) (Zip Code)

(Owner's Name - Please Print)

(Owner's Signature)

(Street or P.O. Box)

(City) (State) (Zip Code)

RECEIVED
BLM AZ STATE OFFICE
2012 AUG -8 A 11:40
PHOENIX, ARIZONA

8/28/2012TS

ENTERED INTO COMPUTER

(Continued on page 2)

(Owner's Name - Please Print) (Owner's Signature)

(Street or P.O. Box) (City) (State) (Zip Code)

(Owner's Name - Please Print) (Owner's Signature)

(Street or P.O. Box) (City) (State) (Zip Code)

(Owner's Name - Please Print) (Owner's Signature)

(Street or P.O. Box) (City) (State) (Zip Code)

(Owner's Name - Please Print) (Owner's Signature)

(Street or P.O. Box) (City) (State) (Zip Code)

INSTRUCTIONS

1. This certification is made under the provisions of § 1744 of Title 43 and § 28-28k of Title 30 of the United States Code; and the regulations thereunder (43 CFR Part 3830).
2. The claimant(s) **must** fill in the dates in paragraph 1 for the beginning and ending of the assessment year for which this waiver is sought.
3. The claimant(s) **must** fill in the date in paragraph 2 for the beginning of the assessment year for which this waiver is sought.
4. All claim and site names and Bureau of Land Management (BLM) serial numbers **must** be listed for the mining claims, mill sites, and tunnel sites for which the waiver is sought.
5. All owners of the mining claims, mill sites, and tunnel sites and their addresses **must** be given.
6. This waiver form **must** be signed by all the claimants or their designated agent, in original form. If an agent is designated, a notarized designation of agent, signed by all of the claimants with proper address given, **must** be submitted with this waiver.
7. This form **must** be filed no later than September 1st for the upcoming assessment year in the BLM State Office where the mining claims or sites are recorded, or the waiver cannot be granted by the BLM. (Example: to obtain a waiver for the assessment year 2000, which begins at noon on September 1, 1999, you **must** qualify for and file for a waiver no later than September 1, 1999, in the proper BLM State Office).
8. For all mining claims which require assessment work, you **must** record an affidavit of labor on or before the December 30th immediately following the filing of this waiver. For all other mining claims or sites waived, you must record a notice of intent to hold on or before the December 30th immediately following the filing of this waiver.
9. Mill and tunnel sites may also be listed upon this waiver and be waived from payment of the maintenance fee. A notice of intent to hold for these sites is required to be filed by the December 30th following the filing of this waiver.

NOTICE/BURDEN HOURS STATEMENT

The Privacy Act of 1974, *as amended,* and the regulation in 43 CFR 2.48(d) provide that you be furnished the following information in connection with the information required by this certification of waiver from rental fees.

AUTHORITY: 30 U.S.C. 28-28k; 43 U.S.C. 1201, 1457, 1740, and 1744; and 43 CFR 3830.

PRINCIPLE PURPOSE: This information is to be used to verify that the owner(s) (claimants) of a mining claim has complied with 30 U.S.C. 28f and is entitled to perform assessment work in lieu of paying the maintenance fee for the mining claims listed on this form.

ROUTINE USE: (1) Adjudication of the claimant(s) certification of waiver from paying the maintenance fee otherwise required by 30 U.S.C. 28f. (2) Disclosure may be made to appropriate Federal agencies when location is made within the agency's geographic area of responsibility. (3) Information from the record and/or the record will be transferred to the appropriate Federal, State, or local agency, or a member of the public in response to a specific request for pertinent information. (4) Information may also be provided to the Department of Justice or in a proceeding before a court or adjudicative body; or to Federal, State, local or foreign agencies when needed for enforcement of civil or criminal codes or applicable regulations concerning title rights upon the public land.

EFFECT OF NOT PROVIDING INFORMATION: Disclosure of this information is required by 30 U.S.C. 28f and 43 CFR Part 3830 for those qualified claimants wishing to take the small miner waiver allowed. Failure to supply the information required in this form to support the claimants certification of waiver from payment of the otherwise required maintenance fees will result in the waiver being disallowed and the mining claims subject to forfeiture by BLM under 30 U.S.C. 28i.

The Paperwork Reduction Act of 1995 requires us to inform you that:

This information is being collected to allow the BLM to determine if you qualify for a waiver from the payment of $100 per mining claim or site maintenance fee established in 30 U.S.C. 28f and the implementing regulations at 43 CFR 3830. A response to this request is required in accordance with the statute to obtain your benefit.

BLM would like you to know that you do not have to respond to this, or any other, Federal agency-sponsored information collection unless it displays a currently valid OMB control number.

Public reporting burden for this form is estimated to average 20 minutes (.33 hours) per response, including time to review instructions, gathering and maintaining data, and completing and reviewing the form. Direct comments regarding this burden estimate, or any other aspect of this form, to the U.S. Department of the Interior, Bureau of Land Management (1004-0114) Bureau Information Collection Clearance Officer (WO-630), Mail Stop 401 LS, 1849 C St., N.W., Washington, D.C. 20240.

RECEIVED
BLM ARIZONA STATE OFFICE
2000 AUG 30 A 11:40
PHOENIX, ARIZONA

FOR OFFICIAL USE ONLY

When Recorded Return Document to:
Mike Ramer
C/o 400 East First Street
#127
Douglas Arizona 85607

☐ Check here is this is a change of address.

Telephone: 520-495-0954

E-mail address: potenint@iccom.com

OFFICIAL RECORDS OF
PINAL COUNTY RECORDER
LAURA DEAN-LYTLE

DATE/TIME: 08/07/2012 1532
FEE: $14.00
PAGES: 2
FEE NUMBER: 2012-067794

#17

AFFIDAVIT OF PERFORMANCE OF ANNUAL WORK

BLM Date Stamp
RECEIVED
BLM AZ STATE OFFICE
2012 AUG -8 A 11:41
PHOENIX, ARIZONA

1. State of Arizona, County of Pinal ss:

2. I (Name) Mike Ramer

3. Reside at (Address) 400 East First Street

#127

City Douglas County Cochise

State AZ Zip 85607 being duly sworn, depose and say that I am a citizen of the United States, more than eighteen years of age, and that all of the facts set forth in this affidavit, subject to the provisions and penalties of 18 U.S.C. 1001 pertaining to the filing of false, fictitious, or fraudulent statements with the United States, are true and correct according to the best of my knowledge, information and belief.

4. Owner's name and address (If not shown in Items 1-3 above). Mike Ramer and

Investors Benchmark Corporation

5. That I am personally acquainted with the mining claim(s). The work and improvements were made by and at the expense of the owner(s) of said claim(s). Said contiguous group of claims, listed on this document, are situated in the

Black Mountain (optional) Mining District; Pinal County, Arizona.

Line No.	AMC NUMBER	CLAIM/SITE NAME	COUNTY RECORDER DATA (If available)	TWP	RNG	SEC
1	361970	Coyote #17	2005-156046	7South	12East	34
2						
3						
4						
5						
6						

BLM Date Stamp

RECEIVED
2012 AUG -8 A 11:42
BLM AZ
PHOENIX, ARIZONA
2012 AUG -8 A 11:42
BLM AZ STATE OFFICE
PHOENIX, ARIZONA

#17

7						
8						
9						
10						

6. That between the dates starting at 12 o'clock noon on September 1, 20 11 and ending at 12 o'clock noon on September 1, 20 12 at least $ 320.00 (#17) dollars worth of work and improvements were done and performed upon said claim(s) or upon one or more of a contiguous group of claims for the benefit of all, wholly or partly outside of a contiguous group of claims for the benefit of all, not including the location work.

7. That the following persons were employed to perform the work and improvements described herein: Mike Ramer, Sivonn Norng, Rath Norng, Moni Norng, Dennis Davidson

8. That the work and improvements performed were: Fill in Holes, remove fallen debris, remove overgrowth, fill-in washouts, pick up litter, repair roads, collect large rocks in the road way.

9. Dated: 08-07-2012 Signature: Mike Ramer

SUBSCRIBED AND SWORN TO before me, a Notary Public, this 7th day of August 2012

By: Michael Lloyd

Notary Public Merri E. Rieg

My Commission Expires 3/28/2016

MERRI E RIEG
Notary Public - Arizona
Cochise County
My Comm. Expires Mar 28, 2016

Bureau of Land Management
Arizona State Office
www.az.blm.gov

No. of Claims: 1 x $10 = 10 00
Check No.: CASH Init. SC
Receipt No.: 2625605
For BLM Use Only

Form: MCF108
Revised Jan. 2006
Page 2 of 2

This form is available from the **Arizona Department of Mines & Mineral Resources** and may be reproduced.

When Recorded Return Document to:
Mike Ramer
C/o 400 East First Street
#127
Douglas Arizona 85607

☐ Check here is this is a change of address.

Telephone: 520-495-0954

E-mail address: potenint@iccom.com

OFFICIAL RECORDS OF
PINAL COUNTY RECORDER
LAURA DEAN-LYTLE

DATE/TIME: 08/07/2012 1532
FEE: $14.00
PAGES: 2
FEE NUMBER: 2012-067795

#18

AFFIDAVIT OF PERFORMANCE OF ANNUAL WORK

BLM Date Stamp
RECEIVED
BLM AZ STATE OFFICE
2012 AUG -8 A 11:42
PHOENIX, ARIZONA

1. State of Arizona, County of Pinal ss:
2. I (Name) Mike Ramer
3. Reside at (Address) 400 East First Street
#127
City Douglas County Cochise
State AZ Zip 85607 being duly sworn, depose and say that I am a citizen of the United States, more than eighteen years of age, and that all of the facts set forth in this affidavit, subject to the provisions and penalties of 18 U.S.C. 1001 pertaining to the filing of false, fictitious, or fraudulent statements with the United States, are true and correct according to the best of my knowledge, information and belief.
4. Owner's name and address (If not shown in Items 1-3 above). Mike Ramer and
Estrella De La Costa, LLC

5. That I am personally acquainted with the mining claim(s). The work and improvements were made by and at the expense of the owner(s) of said claim(s). Said contiguous group of claims, listed on this document, are situated in the
Black Mountain (optional) Mining District; Pinal County, Arizona.

Line No.	AMC NUMBER	CLAIM/SITE NAME	COUNTY RECORDER DATA (If available)	TWP	RNG	SEC
1	361971	Coyote #18	2006-176501	7South	12East	34
2						
3						
4						
5						
6						

BLM Date Stamp

RECEIVED
BLM AZ STATE OFFICE
2012 AUG -8 A 11:46
PHOENIX, ARIZONA

#18

7						
8						
9						
10						

6. That between the dates starting at 12 o'clock noon on September 1, 20 11 and ending at 12 o'clock noon on September 1, 20 12 at least $ 320.00 (#18) dollars worth of work and improvements were done and performed upon said claim(s) or upon one or more of a contiguous group of claims for the benefit of all, wholly or partly outside of a contiguous group of claims for the benefit of all, not including the location work.

7. That the following persons were employed to perform the work and improvements described herein: Mike Ramer, Sivonn Norng, Rath Norng, Moni Norng, Dennis Davidson

8. That the work and improvements performed were: Fill in Holes, remove fallen debris, remove overgrowth, fill-in washouts, pick up litter, repair roads, collect large rocks in the road way.

9. Dated: 08-07-2012 Signature: Mike Ramer

SUBSCRIBED AND SWORN TO before me, a Notary Public, this 7th day of August 2012

By: Michael Lloyd

Notary Public Merri E. Rieg

My Commission Expires 3/28/2016

MERRI E RIEG
Notary Public - Arizona
Cochise County
My Comm. Expires Mar 28, 2016

Bureau of Land Management
Arizona State Office
www.az.blm.gov

No. of Claims: 1 x $10 = 10 00
Check No.: CASH Init. SC
Receipt No.: 2625605
For BLM Use Only

Form: MCF108
Revised Jan. 2006

This form is available from the **Arizona Department of Mines & Mineral Resources** and may be reproduced.

When Recorded Return Document to:
Mike Ramer
C/o 400 East First Street
#127
Douglas Arizona 85607

☐ Check here is this is a change of address.

Telephone: 520-495-0954

E-mail address: potenint@iccom.com

OFFICIAL RECORDS OF PINAL COUNTY RECORDER LAURA DEAN-LYTLE

DATE/TIME: 08/07/2012 1532
FEE: $14.00
PAGES: 2
FEE NUMBER: 2012-067796

#19

AFFIDAVIT OF PERFORMANCE OF ANNUAL WORK

BLM Date Stamp
RECEIVED
BLM AZ STATE OFFICE
2012 AUG -8 A 11:53
PHOENIX, ARIZONA

1. State of Arizona, County of Pinal ss:

2. I (Name) Mike Ramer

3. Reside at (Address) 400 East First Street

#127

City Douglas County Cochise

State AZ Zip 85607 being duly sworn, depose and say that I am a citizen of the United States, more than eighteen years of age, and that all of the facts set forth in this affidavit, subject to the provisions and penalties of 18 U.S.C. 1001 pertaining to the filing of false, fictitious, or fraudulent statements with the United States, are true and correct according to the best of my knowledge, information and belief.

4. Owner's name and address (If not shown in Items 1-3 above). Mike Ramer and

Minera Estrella De La Costa, LLC

5. That I am personally acquainted with the mining claim(s). The work and improvements were made by and at the expense of the owner(s) of said claim(s). Said contiguous group of claims, listed on this document, are situated in the

Black Mountain (optional) Mining District; Pinal County, Arizona.

Line No.	AMC NUMBER	CLAIM/SITE NAME	COUNTY RECORDER DATA (If available)	TWP	RNG	SEC
1	361972	Coyote #19	2006-176496	7South	12East	34
2						
3						
4						
5						
6						

BLM Date Stamp

RECEIVED
BLM AZ STATE OFFICE
2012 AUG -8 A 11:43
PHOENIX, ARIZONA

#19

7						
8						
9						
10						

6. That between the dates starting at 12 o'clock noon on September 1, 20 11 and ending at 12 o'clock noon on September 1, 20 12 at least $ 320.00 (#19) dollars worth of work and improvements were done and performed upon said claim(s) or upon one or more of a contiguous group of claims for the benefit of all, wholly or partly outside of a contiguous group of claims for the benefit of all, not including the location work.

7. That the following persons were employed to perform the work and improvements described herein: Mike Ramer, Sivonn Norng, Rath Norng, Moni Norng, Dennis Davidson

8. That the work and improvements performed were: Fill in Holes, remove fallen debris, remove overgrowth, fill-in washouts, pick up litter, repair roads, collect large rocks in the road way.

9. Dated: 08-07-2012 Signature: Mike Ramer

SUBSCRIBED AND SWORN TO before me, a Notary Public, this 7th day of August 20 12

By: Mike Lloyd

Notary Public Merri E. Rieg

My Commission Expires 3/28/2016

MERRI E RIEG
Notary Public - Arizona
Cochise County
My Comm. Expires Mar 28, 2016

Bureau of Land Management
Arizona State Office
www.az.blm.gov

No. of Claims: 1 x $10 = 1000
Check No.: CASH Init. SC
Receipt No.: 2625605
For BLM Use Only

Form: MCF108
Revised Jan. 2006

This form is available from the **Arizona Department of Mines & Mineral Resources** and may be reproduced.

When Recorded Return Document to:
Mike Ramer
C/o 400 East First Street
#127
Douglas Arizona 85607

☐ Check here is this is a change of address.

Telephone: 520-495-0954

E-mail address: potenint@iccom.com

OFFICIAL RECORDS OF PINAL COUNTY RECORDER LAURA DEAN-LYTLE

DATE/TIME: 08/07/2012 1532
FEE: $14.00
PAGES: 2
FEE NUMBER: 2012-067797

#20

AFFIDAVIT OF PERFORMANCE OF ANNUAL WORK

BLM Date Stamp
RECEIVED
BLM AZ STATE OFFICE
2012 AUG -8 A 11:43
PHOENIX, ARIZONA

1. State of Arizona, County of Pinal ss:
2. I (Name) Mike Ramer
3. Reside at (Address) 400 East First Street
#127
City Douglas County Cochise
State AZ Zip 85607 being duly sworn, depose and say that I am a citizen of the United States, more than eighteen years of age, and that all of the facts set forth in this affidavit, subject to the provisions and penalties of 18 U.S.C. 1001 pertaining to the filing of false, fictitious, or fraudulent statements with the United States, are true and correct according to the best of my knowledge, information and belief.
4. Owner's name and address (If not shown in Items 1-3 above). Mike Ramer and
Investors Benchmark, LLC
5. That I am personally acquainted with the mining claim(s). The work and improvements were made by and at the expense of the owner(s) of said claim(s). Said contiguous group of claims, listed on this document, are situated in the
Black Mountain (optional) Mining District; Pinal County, Arizona.

Line No.	AMC NUMBER	CLAIM/SITE NAME	COUNTY RECORDER DATA (If available)	TWP	RNG	SEC
1	361973	Coyote #20	2006-176495	7South	12East	34
2						
3						
4						
5						
6						

BLM Date Stamp

RECEIVED
BLM AZ STATE OFFICE
2012 AUG -8 A 11:45
PHOENIX, ARIZONA

#20

7						
8						
9						
10						

6. That between the dates starting at 12 o'clock noon on September 1, 20 11 and ending at 12 o'clock noon on September 1, 20 12 at least $ 320.00 (#20) dollars worth of work and improvements were done and performed upon said claim(s) or upon one or more of a contiguous group of claims for the benefit of all, wholly or partly outside of a contiguous group of claims for the benefit of all, not including the location work.

7. That the following persons were employed to perform the work and improvements described herein: Mike Ramer, Sivonn Norng, Rath Norng, Moni Norng, Dennis Davidson

8. That the work and improvements performed were: Fill in Holes, remove fallen debris, remove overgrowth, fill-in washouts, pick up litter, repair roads, collect large rocks in the road way.

9. Dated: 08-07-2012 Signature: Mike Ramer

SUBSCRIBED AND SWORN TO before me, a Notary Public, this 7th day of August 2012

By: Michael Lloyd

Notary Public Merri E. Rieg

My Commission Expires 3/28/2012

MERRI E RIEG
Notary Public - Arizona
Cochise County
My Comm. Expires Mar 28, 2016

Bureau of Land Management
Arizona State Office
www.az.blm.gov

No. of Claims: 1 x $10 = 10 00
Check No.: CASH Init. SC
Receipt No.: 2625605
For BLM Use Only

Form: MCF108
Revised Jan. 2006

This form is available from the **Arizona Department of Mines & Mineral Resources** and may be reproduced.

When Recorded Return Document to:
Mike Ramer
C/o 400 East First Street
#127
Douglas Arizona 85607

☐ Check here is this is a change of address.

Telephone: 520-495-0954

E-mail address: potenint@iccom.com

OFFICIAL RECORDS OF PINAL COUNTY RECORDER LAURA DEAN-LYTLE

DATE/TIME: 08/07/2012 1532
FEE: $14.00
PAGES: 2
FEE NUMBER: 2012-067798

#8

AFFIDAVIT OF PERFORMANCE OF ANNUAL WORK

BLM Date Stamp
RECEIVED
BLM AZ STATE OFFICE
2012 AUG -8 A 11:43
PHOENIX, ARIZONA

1. State of Arizona, County of Pinal ss:
2. I (Name) Mike Ramer
3. Reside at (Address) 400 East First Street
#127
City Douglas County Cochise
State AZ Zip 85607 being duly sworn, depose and say that I am a citizen of the United States, more than eighteen years of age, and that all of the facts set forth in this affidavit, subject to the provisions and penalties of 18 U.S.C. 1001 pertaining to the filing of false, fictitious, or fraudulent statements with the United States, are true and correct according to the best of my knowledge, information and belief.
4. Owner's name and address (If not shown in Items 1-3 above). Mike Ramer and
Minera Pavo Real, LLC
5. That I am personally acquainted with the mining claim(s). The work and improvements were made by and at the expense of the owner(s) of said claim(s). Said contiguous group of claims, listed on this document, are situated in the
Black Mountain (optional) Mining District; Pinal County, Arizona.

Line No.	AMC NUMBER	CLAIM/SITE NAME	COUNTY RECORDER DATA (If available)	TWP	RNG	SEC
1	361969	Coyote #8	2006-176500	7South	12East	28
2						
3						
4						
5						
6						

BLM Date Stamp

RECEIVED
BLM AZ STATE OFFICE
2012 AUG -8 A 11:44
PHOENIX, ARIZONA

#8

7						
8						
9						
10						

6. That between the dates starting at 12 o'clock noon on September 1, 20 11 and ending at 12 o'clock noon on September 1, 20 12 at least $ 320.00 (#8) dollars worth of work and improvements were done and performed upon said claim(s) or upon one or more of a contiguous group of claims for the benefit of all, wholly or partly outside of a contiguous group of claims for the benefit of all, not including the location work.

7. That the following persons were employed to perform the work and improvements described herein: Mike Ramer, Sivonn Norng, Rath Norng, Moni Norng, Dennis Davidson

8. That the work and improvements performed were: Fill in Holes, remove fallen debris, remove overgrowth, fill-in washouts, pick up litter, repair roads, collect large rocks in the road way.

9. Dated: 08-07-2012 Signature: Mike Ramer

SUBSCRIBED AND SWORN TO before me, a Notary Public, this 7th. day of August 2012

By: Michael Lloyd

Notary Public Merri E. Rieg

My Commission Expires 3/28/2016

MERRI E RIEG
Notary Public - Arizona
Cochise County
My Comm. Expires Mar 28, 2016

Bureau of Land Management
Arizona State Office
www.az.blm.gov

No. of Claims: 1 x $10 = 10.00
Check No.: CASH Init. SC
Receipt No.: 2625605
For BLM Use Only

Form: MCF108
Revised Jan. 2006

This form is available from the **Arizona Department of Mines & Mineral Resources** and may be reproduced.

When Recorded Return Document to:
Mike Ramer
C/o 400 East First Street
#127
Douglas Arizona 85607

☐ Check here is this is a change of address.

Telephone: 520-495-0954

E-mail address: potenint@iccom.com

OFFICIAL RECORDS OF PINAL COUNTY RECORDER LAURA DEAN-LYTLE

DATE/TIME: 08/07/2012 1532
FEE: $14.00
PAGES: 2
FEE NUMBER: 2012-067799

#5

AFFIDAVIT OF PERFORMANCE OF ANNUAL WORK

BLM Date Stamp
RECEIVED
BLM AZ STATE OFFICE
2012 AUG -8 A 11:44
PHOENIX, ARIZONA

1. State of Arizona, County of Pinal ss:
2. I (Name) Mike Ramer
3. Reside at (Address) 400 East First Street
#127
City Douglas County Cochise
State AZ Zip 85607 being duly sworn, depose and say that I am a citizen of the United States, more than eighteen years of age, and that all of the facts set forth in this affidavit, subject to the provisions and penalties of 18 U.S.C. 1001 pertaining to the filing of false, fictitious, or fraudulent statements with the United States, are true and correct according to the best of my knowledge, information and belief.
4. Owner's name and address (If not shown in Items 1-3 above). Mike Ramer and
LaAguila Se Ha Escapado, LLC

5. That I am personally acquainted with the mining claim(s). The work and improvements were made by and at the expense of the owner(s) of said claim(s). Said contiguous group of claims, listed on this document, are situated in the Black Mountain (optional) Mining District; Pinal County, Arizona.

Line No.	AMC NUMBER	CLAIM/SITE NAME	COUNTY RECORDER DATA (If available)	TWP	RNG	SEC
1	361966	Coyote #5	2006-176497	7 South	12 East	28
2						
3						
4						
5						
6						

BLM Date Stamp

RECEIVED
BLM AZ STATE OFFICE
2012 AUG -8 A 11:44
PHOENIX, ARIZONA

#5

7						
8						
9						
10						

6. That between the dates starting at 12 o'clock noon on September 1, 20 11 and ending at 12 o'clock noon on September 1, 20 12 at least $ 320.00 (#5) dollars worth of work and improvements were done and performed upon said claim(s) or upon one or more of a contiguous group of claims for the benefit of all, wholly or partly outside of a contiguous group of claims for the benefit of all, not including the location work.

7. That the following persons were employed to perform the work and improvements described herein: Mike Ramer, Sivonn Norng, Rath Norng, Moni Norng, Dennis Davidson

8. That the work and improvements performed were: Fill in Holes, remove fallen debris, remove overgrowth, fill-in washouts, pick up litter, repair roads, collect large rocks in the road way.

9. Dated: 08-07-2012 Signature: Mike Ramer

SUBSCRIBED AND SWORN TO before me, a Notary Public, this 7th day of August 2012

By: Michael Lloyd

Notary Public Merri E. Rieg

My Commission Expires 3/28/2012

MERRI E RIEG
Notary Public - Arizona
Cochise County
My Comm. Expires Mar 28, 2016

Bureau of Land Management
Arizona State Office
www.az.blm.gov

No. of Claims: 1 x $10 = 10.00
Check No.: CASH Init. SC
Receipt No.: 2625605
For BLM Use Only

Form: MCF108
Revised Jan. 2006

This form is available from the **Arizona Department of Mines & Mineral Resources** and may be reproduced.

When Recorded Return Document to:

Mike Ramer
C/o 400 East First Street
#127
Douglas Arizona 85607

☐ Check here is this is a change of address.

Telephone: 520-495-0954

E-mail address: potenint@iccom.com

OFFICIAL RECORDS OF PINAL COUNTY RECORDER LAURA DEAN-LYTLE

DATE/TIME: 08/07/2012 1532
FEE: $14.00
PAGES: 2
FEE NUMBER: 2012-067800

#6

AFFIDAVIT OF PERFORMANCE OF ANNUAL WORK

BLM Date Stamp: RECEIVED BLM AZ STATE OFFICE 2012 AUG -8 A 11:44 PHOENIX, ARIZONA

1. State of Arizona, County of Pinal ss:
2. I (Name) Mike Ramer
3. Reside at (Address) 400 East First Street
#127
City Douglas County Cochise
State AZ Zip 85607 being duly sworn, depose and say that I am a citizen of the United States, more than eighteen years of age, and that all of the facts set forth in this affidavit, subject to the provisions and penalties of 18 U.S.C. 1001 pertaining to the filing of false, fictitious, or fraudulent statements with the United States, are true and correct according to the best of my knowledge, information and belief.
4. Owner's name and address (If not shown in Items 1-3 above). Mike Ramer and
LaAguila Se Ha Marcha, LLC
5. That I am personally acquainted with the mining claim(s). The work and improvements were made by and at the expense of the owner(s) of said claim(s). Said contiguous group of claims, listed on this document, are situated in the
Black Mountain (optional) Mining District; Pinal County, Arizona.

Line No.	AMC NUMBER	CLAIM/SITE NAME	COUNTY RECORDER DATA (If available)	TWP	RNG	SEC
1	361967	Coyote #6	2006-176498	7South	12East	28
2						
3						
4						
5						
6						

BLM Date Stamp

RECEIVED
BLM AZ STATE OFFICE
2012 AUG -8 A 11:44
PHOENIX, ARIZONA

#6

7						
8						
9						
10						

6. That between the dates starting at 12 o'clock noon on September 1, 20 11 and ending at 12 o'clock noon on September 1, 20 12 at least $ 320.00 (#6) dollars worth of work and improvements were done and performed upon said claim(s) or upon one or more of a contiguous group of claims for the benefit of all, wholly or partly outside of a contiguous group of claims for the benefit of all, not including the location work.

7. That the following persons were employed to perform the work and improvements described herein: Mike Ramer, Sivonn Norng, Rath Norng, Moni Norng, Dennis Davidson

8. That the work and improvements performed were: Fill in Holes, remove fallen debris, remove overgrowth, fill-in washouts, pick up litter, repair roads, collect large rocks in the road way.

9. Dated: 08-07-2012 Signature: Mike Ramer

SUBSCRIBED AND SWORN TO before me, a Notary Public, this 7th day of August 2012

By: Michael Lloyd

Notary Public Merri E. Rieg

My Commission Expires 3/28/2016

MERRI E RIEG
Notary Public - Arizona
Cochise County
My Comm. Expires Mar 28, 2016

Bureau of Land Management
Arizona State Office
www.az.blm.gov

No. of Claims: 1 x $10 = 10 00
Check No.: CASH Init. SC
Receipt No.: 2625605
For BLM Use Only

Form: MCF108
Revised Jan. 2006

This form is available from the **Arizona Department of Mines & Mineral Resources** and may be reproduced.

When Recorded Return Document to:
Mike Ramer
C/o 400 East First Street
#127
Douglas Arizona 85607

☐ Check here is this is a change of address.

Telephone: 520-495-0954

E-mail address: potenint@iccom.com

OFFICIAL RECORDS OF PINAL COUNTY RECORDER LAURA DEAN-LYTLE

DATE/TIME: 08/07/2012 1532
FEE: $14.00
PAGES: 2
FEE NUMBER: 2012-067801

#7

AFFIDAVIT OF PERFORMANCE OF ANNUAL WORK

BLM Date Stamp
RECEIVED
BLM AZ STATE OFFICE
2012 AUG -8 A 11: 44
PHOENIX, ARIZONA

1. State of Arizona, County of Pinal ss:
2. I (Name) Mike Ramer
3. Reside at (Address) 400 East First Street
#127
City Douglas County Cochise
State AZ Zip 85607 being duly sworn, depose and say that I am a citizen of the United States, more than eighteen years of age, and that all of the facts set forth in this affidavit, subject to the provisions and penalties of 18 U.S.C. 1001 pertaining to the filing of false, fictitious, or fraudulent statements with the United States, are true and correct according to the best of my knowledge, information and belief.
4. Owner's name and address (If not shown in Items 1-3 above). Mike Ramer and
Minera Estrella Del Oeste, LLC
5. That I am personally acquainted with the mining claim(s). The work and improvements were made by and at the expense of the owner(s) of said claim(s). Said contiguous group of claims, listed on this document, are situated in the
Black Mountain (optional) Mining District; Pinal County, Arizona.

Line No.	AMC NUMBER	CLAIM/SITE NAME	COUNTY RECORDER DATA (If available)	TWP	RNG	SEC
1	361968	Coyote #7	2006-176499	7South	12East	28
2						
3						
4						
5						
6						

BLM Date Stamp

RECEIVED
BLM AZ STATE OFFICE
2012 AUG -8 A 11:44
PHOENIX, ARIZONA

#7

7						
8						
9						
10						

6. That between the dates starting at 12 o'clock noon on September 1, 20 11 and ending at 12 o'clock noon on September 1, 20 12 at least $ 320.00 (#7) dollars worth of work and improvements were done and performed upon said claim(s) or upon one or more of a contiguous group of claims for the benefit of all, wholly or partly outside of a contiguous group of claims for the benefit of all, not including the location work.

7. That the following persons were employed to perform the work and improvements described herein: Mike Ramer, Sivonn Norng, Rath Norng, Moni Norng, Dennis Davidson

8. That the work and improvements performed were: Fill in Holes, remove fallen debris, remove overgrowth, fill-in washouts, pick up litter, repair roads, collect large rocks in the road way.

9. Dated: 08-07-2012 Signature: Mike Ramer

SUBSCRIBED AND SWORN TO before me, a Notary Public, this 7th day of August 2012

By: Michael Lloyd

Notary Public Merri E. Rieg

My Commission Expires 3/28/2016

MERRI E RIEG
Notary Public - Arizona
Cochise County
My Comm. Expires Mar 28, 2016

Bureau of Land Management
Arizona State Office
www.az.blm.gov

No. of Claims: 1 x $10 = 10 00
Check No.: CASH Init. SC
Receipt No.: 2625605
For BLM Use Only

Form: MCF108
Revised Jan. 2006

This form is available from the **Arizona Department of Mines & Mineral Resources** and may be reproduced.

United States Department of the Interior
Bureau of Land Management
LANDS/RECREATION & PLANNING
ONE N CENTRAL AVE
PHOENIX, AZ 85004 -2203
Phone: 602-417-9200

Receipt

No: 2625605

Transaction #: 2706013
Date of Transaction: 08/08/2012

CUSTOMER:

MIKE RAMER
400 E 1ST ST # 127
DOUGLAS,AZ 85607-3100 US

LINE #	QTY	DESCRIPTION	REMARKS	UNIT PRICE	TOTAL
1	1.00	LOCATABLE MINERALS / MINING CLAIMS-NOT NEW-UNADJUD,ONE AUTH NO. ONLY / MINING CLAIM MONEY RECEIVED **CASES:** AMC361970/$80.00	WAIVER & POL (8)	- n/a -	80.00
				TOTAL:	**$80.00**

PAYMENT INFORMATION

1	AMOUNT:	80.00	POSTMARKED:	N/A
	TYPE:	CASH	RECEIVED:	08/08/2012
	NAME:	RAMER, MIKE 400 E 1ST ST # 127 DOUGLAS AZ 85607-3100 US		

REMARKS

This receipt was generated by the automated BLM Collections and Billing System and is a paper representation of a portion of the official electronic record contained therein.

AMC 361966

232

Form 3830-2
(March 2007)

UNITED STATES DEPARTMENT OF THE INTERIOR
BUREAU OF LAND MANAGEMENT

FORM APPROVED
OMB NO. 1004-0114
Expires: February 28, 2010

MAINTENANCE FEE WAIVER CERTIFICATION

SEE INSTRUCTIONS ON REVERSE

1. This small miner waiver is filed for the assessment year beginning at noon on September 1, **2011** and ending at noon on September 1, **2012** .
2. The undersigned and all related parties owned ten or fewer mining claims, mill, or tunnel sites located and maintained on Federal lands in the United States of America on September 1, **2012** .
3. The undersigned have performed the assessment work **required by law** for each mining claim listed **prior to filing this waiver** and understand that by filing this form; an affidavit of assessment work **must** be recorded by the December 30th following the filing of this waiver.
4. The undersigned understand that if the assessment work obligation has not yet come due under 30 U.S.C. 28 (for those claims in their first assessment year only); a notice of intent to hold reciting this condition **must** be recorded by the December 30th following the filing of this waiver.
5. The undersigned understand that mill and tunnel sites may also be listed upon this waiver and be waived from payment of the maintenance fee; and that a notice of intent to hold for these sites is required to be recorded by the December 30th immediately following the filing of this waiver.
6. The undersigned understand and acknowledge that pursuant to 43 U.S.C. 1212 and 18 U.S.C. 1001; the filing or recording of a false, fictitious, or fraudulent document with the Bureau of Land Management may result in a fine of up to $250,000, a prison term not to exceed five years, or both.
7. The mining claims, mill or tunnel sites for which this waiver from payment of the maintenance fees is requested are:

	CLAIM OR SITE NAME	BLM RECORDATION SERIAL NUMBER
1.	**Coyote #5** ✓	**AMC 361966**
2.	//////////////

(Owner's Name - Please Print) (Owner's Signature)

(Street or P.O. Box) (City) (State) (Zip Code)

(Owner's Name - Please Print) (Owner's Signature)

(Street or P.O. Box) (City) (State) (Zip Code)

(Owner's Name - Please Print) (Owner's Signature)

(Street or P.O. Box) (City) (State) (Zip Code)

(Owner's Name - Please Print) (Owner's Signature)

(Street or P.O. Box) (City) (State) (Zip Code)

INSTRUCTIONS

1. This certification is made under the provisions of § 1744 of Title 43 and § 28-28k of Title 30 of the United States Code; and the regulations thereunder (43 CFR Part 3830).
2. The claimant(s) **must** fill in the dates in paragraph 1 for the beginning and ending of the assessment year for which this waiver is sought.
3. The claimant(s) **must** fill in the date in paragraph 2 for the beginning of the assessment year for which this waiver is sought.
4. All claim and site names and Bureau of Land Management (BLM) serial numbers **must** be listed for the mining claims, mill sites, and tunnel sites for which the waiver is sought.
5. All owners of the mining claims, mill sites, and tunnel sites and their addresses **must** be given.
6. This waiver form **must** be signed by all the claimants or their designated agent, in original form. If an agent is designated, a notarized designation of agent, signed by all of the claimants with proper address given, **must** be submitted with this waiver.
7. This form **must** be filed no later than September 1st for the upcoming assessment year in the BLM State Office where the mining claims or sites are recorded, or the waiver cannot be granted by the BLM. (Example: to obtain a waiver for the assessment year 2000, which begins at noon on September 1, 1999, you **must** qualify for and file for a waiver no later than September 1, 1999, in the proper BLM State Office).
8. For all mining claims which require assessment work, you **must** record an affidavit of labor on or before the December 30th immediately following the filing of this waiver. For all other mining claims or sites waived, you must record a notice of intent to hold on or before the December 30th immediately following the filing of this waiver.
9. Mill and tunnel sites may also be listed upon this waiver and be waived from payment of the maintenance fee. A notice of intent to hold for these sites is required to be filed by the December 30th following the filing of this waiver.

NOTICE/BURDEN HOURS STATEMENT

The Privacy Act of 1974, *as amended,* and the regulation in 43 CFR 2.48(d) provide that you be furnished the following information in connection with the information required by this certification of waiver from rental fees.

AUTHORITY: 30 U.S.C. 28-28k; 43 U.S.C. 1201, 1457, 1740, and 1744; and 43 CFR 3830.

PRINCIPLE PURPOSE: This information is to be used to verify that the owner(s) (claimants) of a mining claim has complied with 30 U.S.C. 28f and is entitled to perform assessment work in lieu of paying the maintenance fee for the mining claims listed on this form.

ROUTINE USE: (1) Adjudication of the claimant(s) certification of waiver from paying the maintenance fee otherwise required by 30 U.S.C. 28f. (2) Disclosure may be made to appropriate Federal agencies when location is made within the agency's geographic area of responsibility. (3) Information from the record and/or the record will be transferred to the appropriate Federal, State, or local agency, or a member of the public in response to a specific request for pertinent information. (4) Information may also be provided to the Department of Justice or in a proceeding before a court or adjudicative body; or to Federal, State, local or foreign agencies when needed for enforcement of civil or criminal codes or applicable regulations concerning title rights upon the public land.

EFFECT OF NOT PROVIDING INFORMATION: Disclosure of this information is required by 30 U.S.C. 28f and 43 CFR Part 3830 for those qualified claimants wishing to take the small miner waiver allowed. Failure to supply the information required in this form to support the claimants certification of waiver from payment of the otherwise required maintenance fees will result in the waiver being disallowed and the mining claims subject to forfeiture by BLM under 30 U.S.C. 28i.

The Paperwork Reduction Act of 1995 requires us to inform you that:

This information is being collected to allow the BLM to determine if you qualify for a waiver from the payment of $100 per mining claim or site maintenance fee established in 30 U.S.C. 28f and the implementing regulations at 43 CFR 3830. A response to this request is required in accordance with the statute to obtain your benefit.

BLM would like you to know that you do not have to respond to this, or any other, Federal agency-sponsored information collection unless it displays a currently valid OMB control number.

Public reporting burden for this form is estimated to average 20 minutes (.33 hours) per response, including time to review instructions, gathering and maintaining data, and completing and reviewing the form. Direct comments regarding this burden estimate, or any other aspect of this form, to the U.S. Department of the Interior, Bureau of Land Management, (1004-0114) Bureau Information Collection Clearance Officer (WO-630), Mail Stop 401 LS, 1849 C St., N.W., Washington, D.C. 20240.

FOR OFFICIAL USE ONLY

2011 AUG 12 A 11:18
BLM AZ STATE OFFICE
RECEIVED
PHOENIX, ARIZONA

Form 3830-2
(March 2007)

UNITED STATES DEPARTMENT OF THE INTERIOR
BUREAU OF LAND MANAGEMENT

233

FORM APPROVED
OMB NO. 1004-0114
Expires: February 28, 2010

MAINTENANCE FEE WAIVER CERTIFICATION

SEE INSTRUCTIONS ON REVERSE

1. This small miner waiver is filed for the assessment year beginning at noon on September 1, **2011** and ending at noon on September 1, **2012** .
2. The undersigned and all related parties owned ten or fewer mining claims, mill, or tunnel sites located and maintained on Federal lands in the United States of America on September 1, **2012** .
3. The undersigned have performed the assessment work **required by law** for each mining claim listed **prior to filing this waiver** and understand that by filing this form; an affidavit of assessment work **must** be recorded by the December 30th following the filing of this waiver.
4. The undersigned understand that if the assessment work obligation has not yet come due under 30 U.S.C. 28 (for those claims in their first assessment year only); a notice of intent to hold reciting this condition **must** be recorded by the December 30th following the filing of this waiver.
5. The undersigned understand that mill and tunnel sites may also be listed upon this waiver and be waived from payment of the maintenance fee; and that a notice of intent to hold for these sites is required to be recorded by the December 30th immediately following the filing of this waiver.
6. The undersigned understand and acknowledge that pursuant to 43 U.S.C. 1212 and 18 U.S.C. 1001; the filing or recording of a false, fictitious, or fraudulent document with the Bureau of Land Management may result in a fine of up to $250,000, a prison term not to exceed five years, or both.
7. The mining claims, mill or tunnel sites for which this waiver from payment of the maintenance fees is requested are:

CLAIM OR SITE NAME	BLM RECORDATION SERIAL NUMBER
1. **Coyote #6** ✓	**AMC 361967**
2.	
3.	
4.	
5.	
6.	
7.	
8.	
9.	
10.	

The owner(s) (claimants) of the above mining claims and sites are:

Mike Ramer ✓
(Owner's Name - Please Print)

Mike Ramer
(Owner's Signature)

c/o 400 East First St. #127
(Street or P.O. Box)

Douglas (City) **AZ** (State) **85607** (Zip Code)

La Aguila Se Marcha LLC ✓
(Owner's Name - Please Print)

By Mike Ramer Managing Member
(Owner's Signature)

(SAME AS ABOVE) (See Relinquishment 9/10/04 Final 9/18/08)
(Street or P.O. Box)

(City) (State) (Zip Code)

(Owner's Name - Please Print)

(Owner's Signature)

(Street or P.O. Box)

(City) (State) (Zip Code)

RECEIVED
BLM AZ STATE OFFICE
2011 AUG 12 A 11:18
PHOENIX, ARIZONA

(Continued on page 2)

1/6

(Owner's Name - Please Print)	(Owner's Signature)		
(Street or P.O. Box)	(City)	(State)	(Zip Code)
(Owner's Name - Please Print)	(Owner's Signature)		
(Street or P.O. Box)	(City)	(State)	(Zip Code)
(Owner's Name - Please Print)	(Owner's Signature)		
(Street or P.O. Box)	(City)	(State)	(Zip Code)
(Owner's Name - Please Print)	(Owner's Signature)		
(Street or P.O. Box)	(City)	(State)	(Zip Code)

INSTRUCTIONS

1. This certification is made under the provisions of § 1744 of Title 43 and § 28-28k of Title 30 of the United States Code; and the regulations thereunder (43 CFR Part 3830).
2. The claimant(s) **must** fill in the dates in paragraph 1 for the beginning and ending of the assessment year for which this waiver is sought.
3. The claimant(s) **must** fill in the date in paragraph 2 for the beginning of the assessment year for which this waiver is sought.
4. All claim and site names and Bureau of Land Management (BLM) serial numbers **must** be listed for the mining claims, mill sites, and tunnel sites for which the waiver is sought.
5. All owners of the mining claims, mill sites, and tunnel sites and their addresses **must** be given.
6. This waiver form **must** be signed by all the claimants or their designated agent, in original form. If an agent is designated, a notarized designation of agent, signed by all of the claimants with proper address given, **must** be submitted with this waiver.
7. This form **must** be filed no later than September 1st for the upcoming assessment year in the BLM State Office where the mining claims or sites are recorded, or the waiver cannot be granted by the BLM. (Example: to obtain a waiver for the assessment year 2000, which begins at noon on September 1, 1999, you **must** qualify for and file for a waiver no later than September 1, 1999, in the proper BLM State Office).
8. For all mining claims which require assessment work, you **must** record an affidavit of labor on or before the December 30th immediately following the filing of this waiver. For all other mining claims or sites waived, you must record a notice of intent to hold on or before the December 30th immediately following the filing of this waiver.
9. Mill and tunnel sites may also be listed upon this waiver and be waived from payment of the maintenance fee. A notice of intent to hold for these sites is required to be filed by the December 30th following the filing of this waiver.

NOTICE/BURDEN HOURS STATEMENT

The Privacy Act of 1974, *as amended,* and the regulation in 43 CFR 2.48(d) provide that you be furnished the following information in connection with the information required by this certification of waiver from rental fees.

AUTHORITY: 30 U.S.C. 28-28k; 43 U.S.C. 1201, 1457, 1740, and 1744; and 43 CFR 3830.

PRINCIPLE PURPOSE: This information is to be used to verify that the owner(s) (claimants) of a mining claim has complied with 30 U.S.C. 28f and is entitled to perform assessment work in lieu of paying the maintenance fee for the mining claims listed on this form.

ROUTINE USE: (1) Adjudication of the claimant(s) certification of waiver from paying the maintenance fee otherwise required by 30 U.S.C. 28f. (2) Disclosure may be made to appropriate Federal agencies when location is made within the agency's geographic area of responsibility. (3) Information from the record and/or the record will be transferred to the appropriate Federal, State, or local agency, or a member of the public in response to a specific request for pertinent information. (4) Information may also be provided to the Department of Justice or in a proceeding before a court or adjudicative body; or to Federal, State, local or foreign agencies when needed for enforcement of civil or criminal codes or applicable regulations concerning title rights upon the public land.

EFFECT OF NOT PROVIDING INFORMATION: Disclosure of this information is required by 30 U.S.C. 28f and 43 CFR Part 3830 for those qualified claimants wishing to take the small miner waiver allowed. Failure to supply the information required in this form to support the claimants certification of waiver from payment of the otherwise required maintenance fees will result in the waiver being disallowed and the mining claims subject to forfeiture by BLM under 30 U.S.C. 28i.

The Paperwork Reduction Act of 1995 requires us to inform you that:

This information is being collected to allow the BLM to determine if you qualify for a waiver from the payment of $100 per mining claim or site maintenance fee established in 30 U.S.C. 28f and the implementing regulations at 43 CFR 3830. A response to this request is required in accordance with the statute to obtain your benefit.

BLM would like you to know that you do not have to respond to this, or any other, Federal agency-sponsored information collection unless it displays a currently valid OMB control number.

Public reporting burden for this form is estimated to average 20 minutes (.33 hours) per response, including time to review instructions, gathering and maintaining data, and completing and reviewing the form. Direct comments regarding this burden estimate, or any other aspect of this form, to the U.S. Department of the Interior, Bureau of Land Management, (1004-0114) Bureau Information Collection Clearance Officer (WO-630), Mail Stop 401 LS, 1849 C St., N.W., Washington, D.C. 20240.

FOR OFFICIAL USE ONLY

RECEIVED
BLM AZ STATE OFFICE
2011 AUG 12 A 11:18

Form 3830-2
(March 2007)

UNITED STATES DEPARTMENT OF THE INTERIOR
BUREAU OF LAND MANAGEMENT

234

FORM APPROVED
OMB NO. 1004-0114
Expires: February 28, 2010

MAINTENANCE FEE WAIVER CERTIFICATION

SEE INSTRUCTIONS ON REVERSE

1. This small miner waiver is filed for the assessment year beginning at noon on September 1, **2011** and ending at noon on September 1, **2012** .
2. The undersigned and all related parties owned ten or fewer mining claims, mill, or tunnel sites located and maintained on Federal lands in the United States of America on September 1, **2012** .
3. The undersigned have performed the assessment work **required by law** for each mining claim listed **prior to filing this waiver** and understand that by filing this form; an affidavit of assessment work **must** be recorded by the December 30th following the filing of this waiver.
4. The undersigned understand that if the assessment work obligation has not yet come due under 30 U.S.C. 28 (for those claims in their first assessment year only); a notice of intent to hold reciting this condition **must** be recorded by the December 30th following the filing of this waiver.
5. The undersigned understand that mill and tunnel sites may also be listed upon this waiver and be waived from payment of the maintenance fee; and that a notice of intent to hold for these sites is required to be recorded by the December 30th immediately following the filing of this waiver.
6. The undersigned understand and acknowledge that pursuant to 43 U.S.C. 1212 and 18 U.S.C. 1001; the filing or recording of a false, fictitious, or fraudulent document with the Bureau of Land Management may result in a fine of up to $250,000, a prison term not to exceed five years, or both.
7. The mining claims, mill or tunnel sites for which this waiver from payment of the maintenance fees is requested are:

	CLAIM OR SITE NAME	BLM RECORDATION SERIAL NUMBER
1.	**Coyote #7** ✓	**AMC 361968**
2.	//////////////

(Owner's Name - Please Print)	(Owner's Signature)		
(Street or P.O. Box)	(City)	(State)	(Zip Code)
(Owner's Name - Please Print)	(Owner's Signature)		
(Street or P.O. Box)	(City)	(State)	(Zip Code)
(Owner's Name - Please Print)	(Owner's Signature)		
(Street or P.O. Box)	(City)	(State)	(Zip Code)
(Owner's Name - Please Print)	(Owner's Signature)		
(Street or P.O. Box)	(City)	(State)	(Zip Code)

INSTRUCTIONS

1. This certification is made under the provisions of § 1744 of Title 43 and § 28-28k of Title 30 of the United States Code; and the regulations thereunder (43 CFR Part 3830).
2. The claimant(s) **must** fill in the dates in paragraph 1 for the beginning and ending of the assessment year for which this waiver is sought.
3. The claimant(s) **must** fill in the date in paragraph 2 for the beginning of the assessment year for which this waiver is sought.
4. All claim and site names and Bureau of Land Management (BLM) serial numbers **must** be listed for the mining claims, mill sites, and tunnel sites for which the waiver is sought.
5. All owners of the mining claims, mill sites, and tunnel sites and their addresses **must** be given.
6. This waiver form **must** be signed by all the claimants or their designated agent, in original form. If an agent is designated, a notarized designation of agent, signed by all of the claimants with proper address given, **must** be submitted with this waiver.
7. This form **must** be filed no later than September 1st for the upcoming assessment year in the BLM State Office where the mining claims or sites are recorded, or the waiver cannot be granted by the BLM. (Example: to obtain a waiver for the assessment year 2000, which begins at noon on September 1, 1999, you **must** qualify for and file for a waiver no later than September 1, 1999, in the proper BLM State Office).
8. For all mining claims which require assessment work, you **must** record an affidavit of labor on or before the December 30th immediately following the filing of this waiver. For all other mining claims or sites waived, you must record a notice of intent to hold on or before the December 30th immediately following the filing of this waiver.
9. Mill and tunnel sites may also be listed upon this waiver and be waived from payment of the maintenance fee. A notice of intent to hold for these sites is required to be filed by the December 30th following the filing of this waiver.

NOTICE/BURDEN HOURS STATEMENT

The Privacy Act of 1974, *as amended,* and the regulation in 43 CFR 2.48(d) provide that you be furnished the following information in connection with the information required by this certification of waiver from rental fees.

AUTHORITY: 30 U.S.C. 28-28k; 43 U.S.C. 1201, 1457, 1740, and 1744; and 43 CFR 3830.

PRINCIPLE PURPOSE: This information is to be used to verify that the owner(s) (claimants) of a mining claim has complied with 30 U.S.C. 28f and is entitled to perform assessment work in lieu of paying the maintenance fee for the mining claims listed on this form.

ROUTINE USE: (1) Adjudication of the claimant(s) certification of waiver from paying the maintenance fee otherwise required by 30 U.S.C. 28f. (2) Disclosure may be made to appropriate Federal agencies when location is made within the agency's geographic area of responsibility. (3) Information from the record and/or the record will be transferred to the appropriate Federal, State, or local agency, or a member of the public in response to a specific request for pertinent information. (4) Information may also be provided to the Department of Justice or in a proceeding before a court or adjudicative body; or to Federal, State, local or foreign agencies when needed for enforcement of civil or criminal codes or applicable regulations concerning title rights upon the public land.

EFFECT OF NOT PROVIDING INFORMATION: Disclosure of this information is required by 30 U.S.C. 28f and 43 CFR Part 3830 for those qualified claimants wishing to take the small miner waiver allowed. Failure to supply the information required in this form to support the claimants certification of waiver from payment of the otherwise required maintenance fees will result in the waiver being disallowed and the mining claims subject to forfeiture by BLM under 30 U.S.C. 28i.

The Paperwork Reduction Act of 1995 requires us to inform you that:

This information is being collected to allow the BLM to determine if you qualify for a waiver from the payment of $100 per mining claim or site maintenance fee established in 30 U.S.C. 28f and the implementing regulations at 43 CFR 3830. A response to this request is required in accordance with the statute to obtain your benefit.

BLM would like you to know that you do not have to respond to this, or any other, Federal agency-sponsored information collection unless it displays a currently valid OMB control number.

Public reporting burden for this form is estimated to average 20 minutes (.33 hours) per response, including time to review instructions, gathering and maintaining data, and completing and reviewing the form. Direct comments regarding this burden estimate, or any other aspect of this form, to the U.S. Department of the Interior, Bureau of Land Management, (1004-0114) Bureau Information Collection Clearance Officer (WO-630), Mail Stop 401 LS, 1849 C St., N.W., Washington, D.C. 20240.

FOR OFFICIAL USE ONLY

RECEIVED
2011 AUG 12 A 11:18
BLM AZ STATE OFFICE

Form 3830-2
(March 2007)

UNITED STATES DEPARTMENT OF THE INTERIOR
BUREAU OF LAND MANAGEMENT

235

FORM APPROVED
OMB NO. 1004-0114
Expires: February 28, 2010

MAINTENANCE FEE WAIVER CERTIFICATION

SEE INSTRUCTIONS ON REVERSE

1. This small miner waiver is filed for the assessment year beginning at noon on September 1, **2011** and ending at noon on September 1, **2012** .
2. The undersigned and all related parties owned ten or fewer mining claims, mill, or tunnel sites located and maintained on Federal lands in the United States of America on September 1, **2012** .
3. The undersigned have performed the assessment work **required by law** for each mining claim listed **prior to filing this waiver** and understand that by filing this form; an affidavit of assessment work **must** be recorded by the December 30th following the filing of this waiver.
4. The undersigned understand that if the assessment work obligation has not yet come due under 30 U.S.C. 28 (for those claims in their first assessment year only); a notice of intent to hold reciting this condition **must** be recorded by the December 30th following the filing of this waiver.
5. The undersigned understand that mill and tunnel sites may also be listed upon this waiver and be waived from payment of the maintenance fee; and that a notice of intent to hold for these sites is required to be recorded by the December 30th immediately following the filing of this waiver.
6. The undersigned understand and acknowledge that pursuant to 43 U.S.C. 1212 and 18 U.S.C. 1001; the filing or recording of a false, fictitious, or fraudulent document with the Bureau of Land Management may result in a fine of up to $250,000, a prison term not to exceed five years, or both.
7. The mining claims, mill or tunnel sites for which this waiver from payment of the maintenance fees is requested are:

CLAIM OR SITE NAME	BLM RECORDATION SERIAL NUMBER
1. **Coyote #8** ✓	**AMC 361969**
2.	
3.	
4.	
5.	
6.	
7.	
8.	
9.	
10.	

The owner(s) (claimants) of the above mining claims and sites are:

Mike Ramer ✓
(Owner's Name - Please Print)

Mike Ramer
(Owner's Signature)

c/o 400 East First St. #127
(Street or P.O. Box)

Douglas (City) **AZ** (State) **85607** (Zip Code)

Minera Pavo Real LLC ✓
(Owner's Name - Please Print)

By Mike Ramer Manager
(Owner's Signature)

(SAME AS ABOVE) (See Relinquishment 9/10/04 Final 9/18/08)
(Street or P.O. Box)

(City) (State) (Zip Code)

(Owner's Name - Please Print)

(Owner's Signature)

(Street or P.O. Box)

(City) (State) (Zip Code)

RECEIVED
BLM AZ STATE OFFICE
2011 AUG 22 P 1:05
PHOENIX, ARIZONA

RECEIVED
2011 AUG 12 A 11:18
BLM AZ STATE OFFICE

(Continued on page 2)

1/50

(Owner's Name - Please Print)	(Owner's Signature)		
(Street or P.O. Box)	(City)	(State)	(Zip Code)
(Owner's Name - Please Print)	(Owner's Signature)		
(Street or P.O. Box)	(City)	(State)	(Zip Code)
(Owner's Name - Please Print)	(Owner's Signature)		
(Street or P.O. Box)	(City)	(State)	(Zip Code)
(Owner's Name - Please Print)	(Owner's Signature)		
(Street or P.O. Box)	(City)	(State)	(Zip Code)

INSTRUCTIONS

1. This certification is made under the provisions of § 1744 of Title 43 and § 28-28k of Title 30 of the United States Code; and the regulations thereunder (43 CFR Part 3830).
2. The claimant(s) **must** fill in the dates in paragraph 1 for the beginning and ending of the assessment year for which this waiver is sought.
3. The claimant(s) **must** fill in the date in paragraph 2 for the beginning of the assessment year for which this waiver is sought.
4. All claim and site names and Bureau of Land Management (BLM) serial numbers **must** be listed for the mining claims, mill sites, and tunnel sites for which the waiver is sought.
5. All owners of the mining claims, mill sites, and tunnel sites and their addresses **must** be given.
6. This waiver form **must** be signed by all the claimants or their designated agent, in original form. If an agent is designated, a notarized designation of agent, signed by all of the claimants with proper address given, **must** be submitted with this waiver.
7. This form **must** be filed no later than September 1st for the upcoming assessment year in the BLM State Office where the mining claims or sites are recorded, or the waiver cannot be granted by the BLM. (Example: to obtain a waiver for the assessment year 2000, which begins at noon on September 1, 1999, you **must** qualify for and file for a waiver no later than September 1, 1999, in the proper BLM State Office).
8. For all mining claims which require assessment work, you **must** record an affidavit of labor on or before the December 30th immediately following the filing of this waiver. For all other mining claims or sites waived, you must record a notice of intent to hold on or before the December 30th immediately following the filing of this waiver.
9. Mill and tunnel sites may also be listed upon this waiver and be waived from payment of the maintenance fee. A notice of intent to hold for these sites is required to be filed by the December 30th following the filing of this waiver.

NOTICE/BURDEN HOURS STATEMENT

The Privacy Act of 1974, *as amended,* and the regulation in 43 CFR 2.48(d) provide that you be furnished the following information in connection with the information required by this certification of waiver from rental fees.

AUTHORITY: 30 U.S.C. 28-28k; 43 U.S.C. 1201, 1457, 1740, and 1744; and 43 CFR 3830.

PRINCIPLE PURPOSE: This information is to be used to verify that the owner(s) (claimants) of a mining claim has complied with 30 U.S.C. 28f and is entitled to perform assessment work in lieu of paying the maintenance fee for the mining claims listed on this form.

ROUTINE USE: (1) Adjudication of the claimant(s) certification of waiver from paying the maintenance fee otherwise required by 30 U.S.C. 28f. (2) Disclosure may be made to appropriate Federal agencies when location is made within the agency's geographic area of responsibility. (3) Information from the record and/or the record will be transferred to the appropriate Federal, State, or local agency, or a member of the public in response to a specific request for pertinent information. (4) Information may also be provided to the Department of Justice or in a proceeding before a court or adjudicative body; or to Federal, State, local or foreign agencies when needed for enforcement of civil or criminal codes or applicable regulations concerning title rights upon the public land.

EFFECT OF NOT PROVIDING INFORMATION: Disclosure of this information is required by 30 U.S.C. 28f and 43 CFR Part 3830 for those qualified claimants wishing to take the small miner waiver allowed. Failure to supply the information required in this form to support the claimants certification of waiver from payment of the otherwise required maintenance fees will result in the waiver being disallowed and the mining claims subject to forfeiture by BLM under 30 U.S.C. 28i.

The Paperwork Reduction Act of 1995 requires us to inform you that:

This information is being collected to allow the BLM to determine if you qualify for a waiver from the payment of $100 per mining claim or site maintenance fee established in 30 U.S.C. 28f and the implementing regulations at 43 CFR 3830. A response to this request is required in accordance with the statute to obtain your benefit.

BLM would like you to know that you do not have to respond to this, or any other, Federal agency-sponsored information collection unless it displays a currently valid OMB control number.

Public reporting burden for this form is estimated to average 20 minutes (.33 hours) per response, including time to review instructions, gathering and maintaining data, and completing and reviewing the form. Direct comments regarding this burden estimate, or any other aspect of this form, to the U.S. Department of the Interior, Bureau of Land Management, (1004-0114) Bureau Information Collection Clearance Officer (WO-630), Mail Stop 401 LS, 1849 C St., N.W., Washington, D.C. 20240.

FOR OFFICIAL USE ONLY

RECEIVED
BLM AZ STATE OFFICE
2011 AUG 12 A 11:18

Form 3830-2
(March 2007)

UNITED STATES DEPARTMENT OF THE INTERIOR
BUREAU OF LAND MANAGEMENT

236

FORM APPROVED
OMB NO. 1004-0114
Expires: February 28, 2010

MAINTENANCE FEE WAIVER CERTIFICATION

SEE INSTRUCTIONS ON REVERSE

1. This small miner waiver is filed for the assessment year beginning at noon on September 1, **2011** and ending at noon on September 1, **2012** .
2. The undersigned and all related parties owned ten or fewer mining claims, mill, or tunnel sites located and maintained on Federal lands in the United States of America on September 1, **2012** .
3. The undersigned have performed the assessment work **required by law** for each mining claim listed **prior to filing this waiver** and understand that by filing this form; an affidavit of assessment work **must** be recorded by the December 30th following the filing of this waiver.
4. The undersigned understand that if the assessment work obligation has not yet come due under 30 U.S.C. 28 (for those claims in their first assessment year only); a notice of intent to hold reciting this condition **must** be recorded by the December 30th following the filing of this waiver.
5. The undersigned understand that mill and tunnel sites may also be listed upon this waiver and be waived from payment of the maintenance fee; and that a notice of intent to hold for these sites is required to be recorded by the December 30th immediately following the filing of this waiver.
6. The undersigned understand and acknowledge that pursuant to 43 U.S.C. 1212 and 18 U.S.C. 1001; the filing or recording of a false, fictitious, or fraudulent document with the Bureau of Land Management may result in a fine of up to $250,000, a prison term not to exceed five years, or both.
7. The mining claims, mill or tunnel sites for which this waiver from payment of the maintenance fees is requested are:

CLAIM OR SITE NAME	BLM RECORDATION SERIAL NUMBER
1. **Coyote #17** ✓	**AMC 361970**
2. //////////////

(Owner's Name - Please Print)	(Owner's Signature)		
(Street or P.O. Box)	(City)	(State)	(Zip Code)
(Owner's Name - Please Print)	(Owner's Signature)		
(Street or P.O. Box)	(City)	(State)	(Zip Code)
(Owner's Name - Please Print)	(Owner's Signature)		
(Street or P.O. Box)	(City)	(State)	(Zip Code)
(Owner's Name - Please Print)	(Owner's Signature)		
(Street or P.O. Box)	(City)	(State)	(Zip Code)

INSTRUCTIONS

1. This certification is made under the provisions of § 1744 of Title 43 and § 28-28k of Title 30 of the United States Code; and the regulations thereunder (43 CFR Part 3830).
2. The claimant(s) **must** fill in the dates in paragraph 1 for the beginning and ending of the assessment year for which this waiver is sought.
3. The claimant(s) **must** fill in the date in paragraph 2 for the beginning of the assessment year for which this waiver is sought.
4. All claim and site names and Bureau of Land Management (BLM) serial numbers **must** be listed for the mining claims, mill sites, and tunnel sites for which the waiver is sought.
5. All owners of the mining claims, mill sites, and tunnel sites and their addresses **must** be given.
6. This waiver form **must** be signed by all the claimants or their designated agent, in original form. If an agent is designated, a notarized designation of agent, signed by all of the claimants with proper address given, **must** be submitted with this waiver.
7. This form **must** be filed no later than September 1st for the upcoming assessment year in the BLM State Office where the mining claims or sites are recorded, or the waiver cannot be granted by the BLM. (Example: to obtain a waiver for the assessment year 2000, which begins at noon on September 1, 1999, you **must** qualify for and file for a waiver no later than September 1, 1999, in the proper BLM State Office).
8. For all mining claims which require assessment work, you **must** record an affidavit of labor on or before the December 30th immediately following the filing of this waiver. For all other mining claims or sites waived, you must record a notice of intent to hold on or before the December 30th immediately following the filing of this waiver.
9. Mill and tunnel sites may also be listed upon this waiver and be waived from payment of the maintenance fee. A notice of intent to hold for these sites is required to be filed by the December 30th following the filing of this waiver.

NOTICE/BURDEN HOURS STATEMENT

The Privacy Act of 1974, *as amended,* and the regulation in 43 CFR 2.48(d) provide that you be furnished the following information in connection with the information required by this certification of waiver from rental fees.

AUTHORITY: 30 U.S.C. 28-28k; 43 U.S.C. 1201, 1457, 1740, and 1744; and 43 CFR 3830.

PRINCIPLE PURPOSE: This information is to be used to verify that the owner(s) (claimants) of a mining claim has complied with 30 U.S.C. 28f and is entitled to perform assessment work in lieu of paying the maintenance fee for the mining claims listed on this form.

ROUTINE USE: (1) Adjudication of the claimant(s) certification of waiver from paying the maintenance fee otherwise required by 30 U.S.C. 28f. (2) Disclosure may be made to appropriate Federal agencies when location is made within the agency's geographic area of responsibility. (3) Information from the record and/or the record will be transferred to the appropriate Federal, State, or local agency, or a member of the public in response to a specific request for pertinent information. (4) Information may also be provided to the Department of Justice or in a proceeding before a court or adjudicative body; or to Federal, State, local or foreign agencies when needed for enforcement of civil or criminal codes or applicable regulations concerning title rights upon the public land.

EFFECT OF NOT PROVIDING INFORMATION: Disclosure of this information is required by 30 U.S.C. 28f and 43 CFR Part 3830 for those qualified claimants wishing to take the small miner waiver allowed. Failure to supply the information required in this form to support the claimants certification of waiver from payment of the otherwise required maintenance fees will result in the waiver being disallowed and the mining claims subject to forfeiture by BLM under 30 U.S.C. 28i.

The Paperwork Reduction Act of 1995 requires us to inform you that:

This information is being collected to allow the BLM to determine if you qualify for a waiver from the payment of $100 per mining claim or site maintenance fee established in 30 U.S.C. 28f and the implementing regulations at 43 CFR 3830. A response to this request is required in accordance with the statute to obtain your benefit.

BLM would like you to know that you do not have to respond to this, or any other, Federal agency-sponsored information collection unless it displays a currently valid OMB control number.

Public reporting burden for this form is estimated to average 20 minutes (.33 hours) per response, including time to review instructions, gathering and maintaining data, and completing and reviewing the form. Direct comments regarding this burden estimate, or any other aspect of this form, to the U.S. Department of the Interior, Bureau of Land Management, (1004-0114) Bureau Information Collection Clearance Officer (WO-630), Mail Stop 401 LS, 1849 C St., N.W., Washington, D.C. 20240.

FOR OFFICIAL USE ONLY

RECEIVED
2011 AUG 12 A 11:17
BLM AZ STATE OFFICE

Form 3830-2
(March 2007)

UNITED STATES DEPARTMENT OF THE INTERIOR
BUREAU OF LAND MANAGEMENT

237

FORM APPROVED
OMB NO. 1004-0114
Expires: February 28, 2010

MAINTENANCE FEE WAIVER CERTIFICATION

SEE INSTRUCTIONS ON REVERSE

1. This small miner waiver is filed for the assessment year beginning at noon on September 1, **2011** and ending at noon on September 1, **2012** .
2. The undersigned and all related parties owned ten or fewer mining claims, mill, or tunnel sites located and maintained on Federal lands in the United States of America on September 1, **2012** .
3. The undersigned have performed the assessment work **required by law** for each mining claim listed **prior to filing this waiver** and understand that by filing this form; an affidavit of assessment work **must** be recorded by the December 30th following the filing of this waiver.
4. The undersigned understand that if the assessment work obligation has not yet come due under 30 U.S.C. 28 (for those claims in their first assessment year only); a notice of intent to hold reciting this condition **must** be recorded by the December 30th following the filing of this waiver.
5. The undersigned understand that mill and tunnel sites may also be listed upon this waiver and be waived from payment of the maintenance fee; and that a notice of intent to hold for these sites is required to be recorded by the December 30th immediately following the filing of this waiver.
6. The undersigned understand and acknowledge that pursuant to 43 U.S.C. 1212 and 18 U.S.C. 1001; the filing or recording of a false, fictitious, or fraudulent document with the Bureau of Land Management may result in a fine of up to $250,000, a prison term not to exceed five years, or both.
7. The mining claims, mill or tunnel sites for which this waiver from payment of the maintenance fees is requested are:

CLAIM OR SITE NAME	BLM RECORDATION SERIAL NUMBER
1. **Coyote #18** ✓	**AMC 361971**
2. //////////////

(Owner's Name - Please Print)	(Owner's Signature)		
(Street or P.O. Box)	(City)	(State)	(Zip Code)
(Owner's Name - Please Print)	(Owner's Signature)		
(Street or P.O. Box)	(City)	(State)	(Zip Code)
(Owner's Name - Please Print)	(Owner's Signature)		
(Street or P.O. Box)	(City)	(State)	(Zip Code)
(Owner's Name - Please Print)	(Owner's Signature)		
(Street or P.O. Box)	(City)	(State)	(Zip Code)

INSTRUCTIONS

1. This certification is made under the provisions of § 1744 of Title 43 and § 28-28k of Title 30 of the United States Code; and the regulations thereunder (43 CFR Part 3830).
2. The claimant(s) **must** fill in the dates in paragraph 1 for the beginning and ending of the assessment year for which this waiver is sought.
3. The claimant(s) **must** fill in the date in paragraph 2 for the beginning of the assessment year for which this waiver is sought.
4. All claim and site names and Bureau of Land Management (BLM) serial numbers **must** be listed for the mining claims, mill sites, and tunnel sites for which the waiver is sought.
5. All owners of the mining claims, mill sites, and tunnel sites and their addresses **must** be given.
6. This waiver form **must** be signed by all the claimants or their designated agent, in original form. If an agent is designated, a notarized designation of agent, signed by all of the claimants with proper address given, **must** be submitted with this waiver.
7. This form **must** be filed no later than September 1st for the upcoming assessment year in the BLM State Office where the mining claims or sites are recorded, or the waiver cannot be granted by the BLM. (Example: to obtain a waiver for the assessment year 2000, which begins at noon on September 1, 1999, you **must** qualify for and file for a waiver no later than September 1, 1999, in the proper BLM State Office).
8. For all mining claims which require assessment work, you **must** record an affidavit of labor on or before the December 30th immediately following the filing of this waiver. For all other mining claims or sites waived, you must record a notice of intent to hold on or before the December 30th immediately following the filing of this waiver.
9. Mill and tunnel sites may also be listed upon this waiver and be waived from payment of the maintenance fee. A notice of intent to hold for these sites is required to be filed by the December 30th following the filing of this waiver.

NOTICE/BURDEN HOURS STATEMENT

The Privacy Act of 1974, *as amended,* and the regulation in 43 CFR 2.48(d) provide that you be furnished the following information in connection with the information required by this certification of waiver from rental fees.

AUTHORITY: 30 U.S.C. 28-28k; 43 U.S.C. 1201, 1457, 1740, and 1744; and 43 CFR 3830.

PRINCIPLE PURPOSE: This information is to be used to verify that the owner(s) (claimants) of a mining claim has complied with 30 U.S.C. 28f and is entitled to perform assessment work in lieu of paying the maintenance fee for the mining claims listed on this form.

ROUTINE USE: (1) Adjudication of the claimant(s) certification of waiver from paying the maintenance fee otherwise required by 30 U.S.C. 28f. (2) Disclosure may be made to appropriate Federal agencies when location is made within the agency's geographic area of responsibility. (3) Information from the record and/or the record will be transferred to the appropriate Federal, State, or local agency, or a member of the public in response to a specific request for pertinent information. (4) Information may also be provided to the Department of Justice or in a proceeding before a court or adjudicative body; or to Federal, State, local or foreign agencies when needed for enforcement of civil or criminal codes or applicable regulations concerning title rights upon the public land.

EFFECT OF NOT PROVIDING INFORMATION: Disclosure of this information is required by 30 U.S.C. 28f and 43 CFR Part 3830 for those qualified claimants wishing to take the small miner waiver allowed. Failure to supply the information required in this form to support the claimants certification of waiver from payment of the otherwise required maintenance fees will result in the waiver being disallowed and the mining claims subject to forfeiture by BLM under 30 U.S.C. 28i.

The Paperwork Reduction Act of 1995 requires us to inform you that:

This information is being collected to allow the BLM to determine if you qualify for a waiver from the payment of $100 per mining claim or site maintenance fee established in 30 U.S.C. 28f and the implementing regulations at 43 CFR 3830. A response to this request is required in accordance with the statute to obtain your benefit.

BLM would like you to know that you do not have to respond to this, or any other, Federal agency-sponsored information collection unless it displays a currently valid OMB control number.

Public reporting burden for this form is estimated to average 20 minutes (.33 hours) per response, including time to review instructions, gathering and maintaining data, and completing and reviewing the form. Direct comments regarding this burden estimate, or any other aspect of this form, to the U.S. Department of the Interior, Bureau of Land Management, (1004-0114) Bureau Information Collection Clearance Officer (WO-630), Mail Stop 401 LS, 1849 C St., N.W., Washington, D.C. 20240.

FOR OFFICIAL USE ONLY

RECEIVED
BLM AZ STATE OFFICE
2011 AUG 12 A 11:17
BUREAU OF LAND MANAGEMENT
ARIZONA

Form 3830-2
(March 2007)

UNITED STATES DEPARTMENT OF THE INTERIOR
BUREAU OF LAND MANAGEMENT

238

FORM APPROVED
OMB NO. 1004-0114
Expires: February 28, 2010

MAINTENANCE FEE WAIVER CERTIFICATION

SEE INSTRUCTIONS ON REVERSE

1. This small miner waiver is filed for the assessment year beginning at noon on September 1, **2011** and ending at noon on September 1, **2012** .
2. The undersigned and all related parties owned ten or fewer mining claims, mill, or tunnel sites located and maintained on Federal lands in the United States of America on September 1, **2012** .
3. The undersigned have performed the assessment work **required by law** for each mining claim listed **prior to filing this waiver** and understand that by filing this form; an affidavit of assessment work **must** be recorded by the December 30th following the filing of this waiver.
4. The undersigned understand that if the assessment work obligation has not yet come due under 30 U.S.C. 28 (for those claims in their first assessment year only); a notice of intent to hold reciting this condition **must** be recorded by the December 30th following the filing of this waiver.
5. The undersigned understand that mill and tunnel sites may also be listed upon this waiver and be waived from payment of the maintenance fee; and that a notice of intent to hold for these sites is required to be recorded by the December 30th immediately following the filing of this waiver.
6. The undersigned understand and acknowledge that pursuant to 43 U.S.C. 1212 and 18 U.S.C. 1001; the filing or recording of a false, fictitious, or fraudulent document with the Bureau of Land Management may result in a fine of up to $250,000, a prison term not to exceed five years, or both.
7. The mining claims, mill or tunnel sites for which this waiver from payment of the maintenance fees is requested are:

CLAIM OR SITE NAME	BLM RECORDATION SERIAL NUMBER
1. **Coyote #19** ✓	**AMC 361972**
2. //////////	//////////
3. //////////	//////////
4. //////////	//////////
5. //////////	//////////
6. //////////	//////////
7. //////////	//////////
8. //////////	//////////
9. //////////	//////////
10. //////////	//////////

The owner(s) (claimants) of the above mining claims and sites are:

Mike Ramer ✓
(Owner's Name - Please Print)

Mike Ramer
(Owner's Signature)

c/o 400 East First St. #127
(Street or P.O. Box)

Douglas (City) **AZ** (State) **85607** (Zip Code)

Minera Estrella de la Costa LLC ✓
(Owner's Name - Please Print)

By Mike Ramer Managing Member
(Owner's Signature)

(SAME AS ABOVE) (See Relinquishment 9/10/04 Final 9/18/08)
(Street or P.O. Box)

////////// (City) ////////// (State) ////////// (Zip Code)

RECEIVED
2011 AUG 22 P 1:09
AZ STATE OFFICE
PHOENIX, ARIZONA

////////// (Owner's Name - Please Print)

(Owner's Signature)

////////// (Street or P.O. Box)

////////// (City) ////////// (State) ////////// (Zip Code)

PHOENIX, ARIZONA
2011 AUG 12 A 11:17
BLM AZ STATE OFFICE
RECEIVED

(Continued on page 2)

1/5c

(Owner's Name - Please Print)	(Owner's Signature)		
(Street or P.O. Box)	(City)	(State)	(Zip Code)
(Owner's Name - Please Print)	(Owner's Signature)		
(Street or P.O. Box)	(City)	(State)	(Zip Code)
(Owner's Name - Please Print)	(Owner's Signature)		
(Street or P.O. Box)	(City)	(State)	(Zip Code)
(Owner's Name - Please Print)	(Owner's Signature)		
(Street or P.O. Box)	(City)	(State)	(Zip Code)

INSTRUCTIONS

1. This certification is made under the provisions of § 1744 of Title 43 and § 28-28k of Title 30 of the United States Code; and the regulations thereunder (43 CFR Part 3830).
2. The claimant(s) **must** fill in the dates in paragraph 1 for the beginning and ending of the assessment year for which this waiver is sought.
3. The claimant(s) **must** fill in the date in paragraph 2 for the beginning of the assessment year for which this waiver is sought.
4. All claim and site names and Bureau of Land Management (BLM) serial numbers **must** be listed for the mining claims, mill sites, and tunnel sites for which the waiver is sought.
5. All owners of the mining claims, mill sites, and tunnel sites and their addresses **must** be given.
6. This waiver form **must** be signed by all the claimants or their designated agent, in original form. If an agent is designated, a notarized designation of agent, signed by all of the claimants with proper address given, **must** be submitted with this waiver.
7. This form **must** be filed no later than September 1st for the upcoming assessment year in the BLM State Office where the mining claims or sites are recorded, or the waiver cannot be granted by the BLM. (Example: to obtain a waiver for the assessment year 2000, which begins at noon on September 1, 1999, you **must** qualify for and file for a waiver no later than September 1, 1999, in the proper BLM State Office).
8. For all mining claims which require assessment work, you **must** record an affidavit of labor on or before the December 30th immediately following the filing of this waiver. For all other mining claims or sites waived, you must record a notice of intent to hold on or before the December 30th immediately following the filing of this waiver.
9. Mill and tunnel sites may also be listed upon this waiver and be waived from payment of the maintenance fee. A notice of intent to hold for these sites is required to be filed by the December 30th following the filing of this waiver.

NOTICE/BURDEN HOURS STATEMENT

The Privacy Act of 1974, *as amended,* and the regulation in 43 CFR 2.48(d) provide that you be furnished the following information in connection with the information required by this certification of waiver from rental fees.

AUTHORITY: 30 U.S.C. 28-28k; 43 U.S.C. 1201, 1457, 1740, and 1744; and 43 CFR 3830.

PRINCIPLE PURPOSE: This information is to be used to verify that the owner(s) (claimants) of a mining claim has complied with 30 U.S.C. 28f and is entitled to perform assessment work in lieu of paying the maintenance fee for the mining claims listed on this form.

ROUTINE USE: (1) Adjudication of the claimant(s) certification of waiver from paying the maintenance fee otherwise required by 30 U.S.C. 28f. (2) Disclosure may be made to appropriate Federal agencies when location is made within the agency's geographic area of responsibility. (3) Information from the record and/or the record will be transferred to the appropriate Federal, State, or local agency, or a member of the public in response to a specific request for pertinent information. (4) Information may also be provided to the Department of Justice or in a proceeding before a court or adjudicative body; or to Federal, State, local or foreign agencies when needed for enforcement of civil or criminal codes or applicable regulations concerning title rights upon the public land.

EFFECT OF NOT PROVIDING INFORMATION: Disclosure of this information is required by 30 U.S.C. 28f and 43 CFR Part 3830 for those qualified claimants wishing to take the small miner waiver allowed. Failure to supply the information required in this form to support the claimants certification of waiver from payment of the otherwise required maintenance fees will result in the waiver being disallowed and the mining claims subject to forfeiture by BLM under 30 U.S.C. 28i.

The Paperwork Reduction Act of 1995 requires us to inform you that:

This information is being collected to allow the BLM to determine if you qualify for a waiver from the payment of $100 per mining claim or site maintenance fee established in 30 U.S.C. 28f and the implementing regulations at 43 CFR 3830. A response to this request is required in accordance with the statute to obtain your benefit.

BLM would like you to know that you do not have to respond to this, or any other, Federal agency-sponsored information collection unless it displays a currently valid OMB control number.

Public reporting burden for this form is estimated to average 20 minutes (.33 hours) per response, including time to review instructions, gathering and maintaining data, and completing and reviewing the form. Direct comments regarding this burden estimate, or any other aspect of this form, to the U.S. Department of the Interior, Bureau of Land Management, (1004-0114) Bureau Information Collection Clearance Officer (WO-630), Mail Stop 401 LS, 1849 C St., N.W., Washington, D.C. 20240.

FOR OFFICIAL USE ONLY

RECEIVED
2011 AUG 12 A 11:17
BLM AZ STATE OFFICE
PHOENIX, ARIZONA

Form 3830-2
(March 2007)

UNITED STATES DEPARTMENT OF THE INTERIOR
BUREAU OF LAND MANAGEMENT

239

FORM APPROVED
OMB NO. 1004-0114
Expires: February 28, 2010

MAINTENANCE FEE WAIVER CERTIFICATION

SEE INSTRUCTIONS ON REVERSE

1. This small miner waiver is filed for the assessment year beginning at noon on September 1, **2011** and ending at noon on September 1, **2012** .
2. The undersigned and all related parties owned ten or fewer mining claims, mill, or tunnel sites located and maintained on Federal lands in the United States of America on September 1, **2012** .
3. The undersigned have performed the assessment work **required by law** for each mining claim listed **prior to filing this waiver** and understand that by filing this form; an affidavit of assessment work **must** be recorded by the December 30th following the filing of this waiver.
4. The undersigned understand that if the assessment work obligation has not yet come due under 30 U.S.C. 28 (for those claims in their first assessment year only); a notice of intent to hold reciting this condition **must** be recorded by the December 30th following the filing of this waiver.
5. The undersigned understand that mill and tunnel sites may also be listed upon this waiver and be waived from payment of the maintenance fee; and that a notice of intent to hold for these sites is required to be recorded by the December 30th immediately following the filing of this waiver.
6. The undersigned understand and acknowledge that pursuant to 43 U.S.C. 1212 and 18 U.S.C. 1001; the filing or recording of a false, fictitious, or fraudulent document with the Bureau of Land Management may result in a fine of up to $250,000, a prison term not to exceed five years, or both.
7. The mining claims, mill or tunnel sites for which this waiver from payment of the maintenance fees is requested are:

CLAIM OR SITE NAME	BLM RECORDATION SERIAL NUMBER
1. **Coyote #20** ✓	**AMC 361973**
2. //////////	//////////
3. //////////	//////////
4. //////////	//////////
5. //////////	//////////
6. //////////	//////////
7. //////////	//////////
8. //////////	//////////
9. //////////	//////////
10. //////////	//////////

The owner(s) (claimants) of the above mining claims and sites are:

Mike Ramer ✓
(Owner's Name - Please Print)

Mike Ramer
(Owner's Signature)

c/o 400 East First St. #127
(Street or P.O. Box)

Douglas (City) **AZ** (State) **85607** (Zip Code)

Investors Benchmark LLC ✓
(Owner's Name - Please Print)

By Mike Ramer Managing Member
(Owner's Signature)

(SAME AS ABOVE) (See Relinquishment 9/10/04 Final 9/18/08)
(Street or P.O. Box)

////////// (City) ////////// (State) ////////// (Zip Code)

RECEIVED
BLM AZ STATE OFFICE
2011 AUG 22 P 1:06
PHOENIX, ARIZONA

////////// (Owner's Name - Please Print)

(Owner's Signature)

////////// (Street or P.O. Box)

////////// (City) ////////// (State) ////////// (Zip Code)

PHOENIX, ARIZONA
2011 AUG 12 A 11:17
BLM AZ STATE OFFICE
RECEIVED

(Continued on page 2)

11/5c

(Owner's Name - Please Print)	(Owner's Signature)		
(Street or P.O. Box)	(City)	(State)	(Zip Code)
(Owner's Name - Please Print)	(Owner's Signature)		
(Street or P.O. Box)	(City)	(State)	(Zip Code)
(Owner's Name - Please Print)	(Owner's Signature)		
(Street or P.O. Box)	(City)	(State)	(Zip Code)
(Owner's Name - Please Print)	(Owner's Signature)		
(Street or P.O. Box)	(City)	(State)	(Zip Code)

INSTRUCTIONS

1. This certification is made under the provisions of § 1744 of Title 43 and § 28-28k of Title 30 of the United States Code; and the regulations thereunder (43 CFR Part 3830).
2. The claimant(s) **must** fill in the dates in paragraph 1 for the beginning and ending of the assessment year for which this waiver is sought.
3. The claimant(s) **must** fill in the date in paragraph 2 for the beginning of the assessment year for which this waiver is sought.
4. All claim and site names and Bureau of Land Management (BLM) serial numbers **must** be listed for the mining claims, mill sites, and tunnel sites for which the waiver is sought.
5. All owners of the mining claims, mill sites, and tunnel sites and their addresses **must** be given.
6. This waiver form **must** be signed by all the claimants or their designated agent, in original form. If an agent is designated, a notarized designation of agent, signed by all of the claimants with proper address given, **must** be submitted with this waiver.
7. This form **must** be filed no later than September 1st for the upcoming assessment year in the BLM State Office where the mining claims or sites are recorded, or the waiver cannot be granted by the BLM. (Example: to obtain a waiver for the assessment year 2000, which begins at noon on September 1, 1999, you **must** qualify for and file for a waiver no later than September 1, 1999, in the proper BLM State Office).
8. For all mining claims which require assessment work, you **must** record an affidavit of labor on or before the December 30th immediately following the filing of this waiver. For all other mining claims or sites waived, you must record a notice of intent to hold on or before the December 30th immediately following the filing of this waiver.
9. Mill and tunnel sites may also be listed upon this waiver and be waived from payment of the maintenance fee. A notice of intent to hold for these sites is required to be filed by the December 30th following the filing of this waiver.

NOTICE/BURDEN HOURS STATEMENT

The Privacy Act of 1974, *as amended,* and the regulation in 43 CFR 2.48(d) provide that you be furnished the following information in connection with the information required by this certification of waiver from rental fees.

AUTHORITY: 30 U.S.C. 28-28k; 43 U.S.C. 1201, 1457, 1740, and 1744; and 43 CFR 3830.

PRINCIPLE PURPOSE: This information is to be used to verify that the owner(s) (claimants) of a mining claim has complied with 30 U.S.C. 28f and is entitled to perform assessment work in lieu of paying the maintenance fee for the mining claims listed on this form.

ROUTINE USE: (1) Adjudication of the claimant(s) certification of waiver from paying the maintenance fee otherwise required by 30 U.S.C. 28f. (2) Disclosure may be made to appropriate Federal agencies when location is made within the agency's geographic area of responsibility. (3) Information from the record and/or the record will be transferred to the appropriate Federal, State, or local agency, or a member of the public in response to a specific request for pertinent information. (4) Information may also be provided to the Department of Justice or in a proceeding before a court or adjudicative body; or to Federal, State, local or foreign agencies when needed for enforcement of civil or criminal codes or applicable regulations concerning title rights upon the public land.

EFFECT OF NOT PROVIDING INFORMATION: Disclosure of this information is required by 30 U.S.C. 28f and 43 CFR Part 3830 for those qualified claimants wishing to take the small miner waiver allowed. Failure to supply the information required in this form to support the claimants certification of waiver from payment of the otherwise required maintenance fees will result in the waiver being disallowed and the mining claims subject to forfeiture by BLM under 30 U.S.C. 28i.

The Paperwork Reduction Act of 1995 requires us to inform you that:

This information is being collected to allow the BLM to determine if you qualify for a waiver from the payment of $100 per mining claim or site maintenance fee established in 30 U.S.C. 28f and the implementing regulations at 43 CFR 3830. A response to this request is required in accordance with the statute to obtain your benefit.

BLM would like you to know that you do not have to respond to this, or any other, Federal agency-sponsored information collection unless it displays a currently valid OMB control number.

Public reporting burden for this form is estimated to average 20 minutes (.33 hours) per response, including time to review instructions, gathering and maintaining data, and completing and reviewing the form. Direct comments regarding this burden estimate, or any other aspect of this form, to the U.S. Department of the Interior, Bureau of Land Management, (1004-0114) Bureau Information Collection Clearance Officer (WO-630), Mail Stop 401 LS, 1849 C St., N.W., Washington, D.C. 20240.

FOR OFFICIAL USE ONLY

RECEIVED
2011 AUG 12 A 11:17
BLM AZ STATE OFFICE

OFFICIAL RECORDS OF
PINAL COUNTY RECORDER
LAURA DEAN-LYTLE

DATE/TIME: 12/29/2011 1400
FEE: $18.00
PAGES: 2
FEE NUMBER: 2011-104299

When Recorded Return Document to:
Mike Ramer
C/o 400 East First Street
#127
Douglas Arizona 85607

☐ Check here is this is a change of address.
Telephone: 520-495-0954
E-mail address: potenint@iccom.com

AMC 361966

#5

AFFIDAVIT OF PERFORMANCE OF ANNUAL WORK

BLM Date Stamp
RECEIVED
BLM AZ STATE OFFICE
2011 DEC 29 P 3:29
PHOENIX, ARIZONA

1. State of Arizona, County of Pinal ss:
2. I (Name) Mike Ramer
3. Reside at (Address) 400 East First Street
#127
City Douglas County Cochise
State AZ Zip 85607 being duly sworn, depose and say that I am a citizen of the United States, more than eighteen years of age, and that all of the facts set forth in this affidavit, subject to the provisions and penalties of 18 U.S.C. 1001 pertaining to the filing of false, fictitious, or fraudulent statements with the United States, are true and correct according to the best of my knowledge, information and belief.
4. Owner's name and address (If not shown in Items 1-3 above). Mike Ramer and
LaAguila Se Ha Escapado, LLC
5. That I am personally acquainted with the mining claim(s). The work and improvements were made by and at the expense of the owner(s) of said claim(s). Said contiguous group of claims, listed on this document, are situated in the
Black Mountain (optional) Mining District; Pinal County, Arizona.

Line No.	AMC NUMBER	CLAIM/SITE NAME	COUNTY RECORDER DATA (If available)	TWP	RNG	SEC
1	361966	Coyote #5	2006-176497	7 South	12 East	28
2						
3						
4						
5						
6						

AFFIDAVIT OF PERFORMANCE OF ANNUAL WORK – page 2

BLM Date Stamp

RECEIVED
BLM AZ STATE OFFICE
2011 DEC 29 P 3:29
PHOENIX, ARIZONA

#5

7						
8						
9						
10						

6. That between the dates starting at 12 o'clock noon on September 1, 20 10 and ending at 12 o'clock noon on September 1, 20 11 at least $ 320.00 (#5) dollars worth of work and improvements were done and performed upon said claim(s) or upon one or more of a contiguous group of claims for the benefit of all, wholly or partly outside of a contiguous group of claims for the benefit of all, not including the location work.

7. That the following persons were employed to perform the work and improvements described herein: Mike Ramer, Sivonn Norng, Dennis Davidson, Moni Norng, Rath Norng.

8. That the work and improvements performed were: Remove fallen debris, remove overgrowth, fill-in washouts and repair roads, pick up litter and large rocks in the road way, filled in pot holes.

9. Dated: 12-28-2011 Signature: Mike Ramer

SUBSCRIBED AND SWORN TO before me, a Notary Public, this 28th day of Dec 20 11

By: Mike Ramer

Notary Public Virginia A Yanez

My Commission Expires 11/01/14

OFFICIAL SEAL
VIRGINIA A YANEZ
NOTARY PUBLIC - STATE OF ARIZONA
COCHISE COUNTY
My Comm. Expires November 1, 2014

Bureau of Land Management
Arizona State Office
www.az.blm.gov

No. of Claims: 1 x $10 = 1000
Check No.: CASH Init. SC
Receipt No.: 2490116
For BLM Use Only

Form: MCF108
Revised Jan. 2006

This form is available from the **Arizona Department of Mines & Mineral Resources** and may be reproduced.

OFFICIAL RECORDS OF
PINAL COUNTY RECORDER
LAURA DEAN-LYTLE

DATE/TIME: 12/29/2011 1400
FEE: $18.00
PAGES: 2
FEE NUMBER: 2011-104300

When Recorded Return Document to:
Mike Ramer
C/o 400 East First Street
#127
Douglas Arizona 85607

☐ Check here is this is a change of address.

Telephone: 520-495-0954

E-mail address: potenint@iccom.com

#6

AFFIDAVIT OF PERFORMANCE OF ANNUAL WORK

BLM Date Stamp
RECEIVED
BLM AZ STATE OFFICE
2011 DEC 29 P 3:29
PHOENIX, ARIZONA

1. State of Arizona, County of Pinal ss:
2. I (Name) Mike Ramer
3. Reside at (Address) 400 East First Street
#127
City Douglas County Cochise
State AZ Zip 85607 being duly sworn, depose and say that I am a citizen of the United States, more than eighteen years of age, and that all of the facts set forth in this affidavit, subject to the provisions and penalties of 18 U.S.C. 1001 pertaining to the filing of false, fictitious, or fraudulent statements with the United States, are true and correct according to the best of my knowledge, information and belief.
4. Owner's name and address (If not shown in Items 1-3 above). Mike Ramer and
LaAguila Se Ha Marcha, LLC

5. That I am personally acquainted with the mining claim(s). The work and improvements were made by and at the expense of the owner(s) of said claim(s). Said contiguous group of claims, listed on this document, are situated in the
Black Mountain (optional) Mining District; Pinal County, Arizona.

Line No.	AMC NUMBER	CLAIM/SITE NAME	COUNTY RECORDER DATA (If available)	TWP	RNG	SEC
1	361967	Coyote #6	2006-176498	7South	12East	28
2	////////	////////	////////	////////	////////	////////
3	////////	////////	////////	////////	////////	////////
4	////////	////////	////////	////////	////////	////////
5	////////	////////	////////	////////	////////	////////
6	////////	////////	////////	////////	////////	////////

AFFIDAVIT OF PERFORMANCE OF ANNUAL WORK – page 2

BLM Date Stamp

RECEIVED
BLM AZ STATE OFFICE
2011 DEC 29 P 3:29
PHOENIX, ARIZONA

#6

7						
8						
9						
10						

6. That between the dates starting at 12 o'clock noon on September 1, 20 10 and ending at 12 o'clock noon on September 1, 20 11 at least $ 320.00 (#6) dollars worth of work and improvements were done and performed upon said claim(s) or upon one or more of a contiguous group of claims for the benefit of all, wholly or partly outside of a contiguous group of claims for the benefit of all, not including the location work.

7. That the following persons were employed to perform the work and improvements described herein: Mike Ramer, Sivonn Norng, Dennis Davidson, Moni Norng, Rath Norng.

8. That the work and improvements performed were: Remove fallen debris, remove overgrowth, filled in washouts and repaired roads, pick up litter and large rocks in the road way, filled in pot holes.

9. Dated: 12-28-2011 Signature: Mike Ramer

SUBSCRIBED AND SWORN TO before me, a Notary Public, this 28 day of Dec 20 11

By: Mike Ramer

Notary Public Virginia A Yanez

My Commission Expires 11/01/14

OFFICIAL SEAL
VIRGINIA A YANEZ
NOTARY PUBLIC - STATE OF ARIZONA
COCHISE COUNTY
My Comm. Expires November 1, 2014

Bureau of Land Management
Arizona State Office
www.az.blm.gov

No. of Claims: 1 x $10 = 10 00
Check No.: CASH Init. SC
Receipt No.: 2490116
For BLM Use Only

Form: MCF108
Revised Jan. 2006

This form is available from the **Arizona Department of Mines & Mineral Resources** and may be reproduced.

OFFICIAL RECORDS OF
PINAL COUNTY RECORDEF
LAURA DEAN-LYTLE

DATE/TIME: 12/29/2011 1400
FEE: $18.00
PAGES: 2
FEE NUMBER: 2011-104301

When Recorded Return Document to:
Mike Ramer
C/o 400 East First Street
#127
Douglas Arizona 85607

☐ Check here is this is a change of address.

Telephone: 520-495-0954

E-mail address: potenint@iccom.com

#7

AFFIDAVIT OF PERFORMANCE OF ANNUAL WORK

BLM Date Stamp
RECEIVED
BLM AZ STATE OFFICE
2011 DEC 29 P 3:29
PHOENIX, ARIZONA

1. State of Arizona, County of Pinal ss:
2. I (Name) Mike Ramer
3. Reside at (Address) 400 East First Street
#127
City Douglas County Cochise
State AZ Zip 85607 being duly sworn, depose and say that I am a citizen of the United States, more than eighteen years of age, and that all of the facts set forth in this affidavit, subject to the provisions and penalties of 18 U.S.C. 1001 pertaining to the filing of false, fictitious, or fraudulent statements with the United States, are true and correct according to the best of my knowledge, information and belief.
4. Owner's name and address (If not shown in Items 1-3 above). Mike Ramer and
Minera Estrella Del Oeste, LLC
5. That I am personally acquainted with the mining claim(s). The work and improvements were made by and at the expense of the owner(s) of said claim(s). Said contiguous group of claims, listed on this document, are situated in the
Black Mountain (optional) Mining District; Pinal County, Arizona.

Line No.	AMC NUMBER	CLAIM/SITE NAME	COUNTY RECORDER DATA (If available)	TWP	RNG	SEC
1	361968	Coyote #7	2006-176499	7South	12East	28
2	////////	////////	////////	////////	////////	////////
3	////////	////////	////////	////////	////////	////////
4	////////	////////	////////	////////	////////	////////
5	////////	////////	////////	////////	////////	////////
6	////////	////////	////////	////////	////////	////////

AFFIDAVIT OF PERFORMANCE OF ANNUAL WORK – page 2

BLM
Date
Stamp

RECEIVED
BLM AZ STATE OFFICE
2011 DEC 29 P 3:29
PHOENIX, ARIZONA

#7

7	////////	////////	////////	////////	////////	////////
8	////////	////////	////////	////////	////////	////////
9	////////	////////	////////	////////	////////	////////
10	////////			////////	////////	////////

6. That between the dates starting at 12 o'clock noon on September 1, 20 10 and ending at 12 o'clock noon on September 1, 20 11 at least $ 320.00 (#7) dollars worth of work and improvements were done and performed upon said claim(s) or upon one or more of a contiguous group of claims for the benefit of all, wholly or partly outside of a contiguous group of claims for the benefit of all, not including the location work.

7. That the following persons were employed to perform the work and improvements described herein: Mike Ramer, Sivonn Norng, Dennis Davidson, Moni Norng, Rath Norng .

8. That the work and improvements performed were: Remove fallen debris and overgrowth, filled in washouts, and repaired roads, pick up litter and large rocks in the road way, filled in pot holes.

9. Dated: 12-28-2011 Signature: Mike Ramer

SUBSCRIBED AND SWORN TO before me, a Notary Public, this 28th day of Dec 20 11

By: Mike Ramer

Notary Public Virginia A Yanez

My Commission Expires 11/01/14

OFFICIAL SEAL
VIRGINIA A YANEZ
NOTARY PUBLIC - STATE OF ARIZONA
COCHISE COUNTY
My Comm. Expires November 1, 2014

Bureau of Land Management
Arizona State Office
www.az.blm.gov

No. of Claims: 1 x $10 = 10 00
Check No.: CASH Init. SC
Receipt No.: 2490116
For BLM Use Only

Form: MCF108
Revised Jan. 2006

This form is available from the **Arizona Department of Mines & Mineral Resources** and may be reproduced.

OFFICIAL RECORDS OF
PINAL COUNTY RECORDER
LAURA DEAN-LYTLE

DATE/TIME: 12/29/2011 1400
FEE: $18.00
PAGES: 2
FEE NUMBER: 2011-104302

When Recorded Return Document to:
Mike Ramer
C/o 400 East First Street
#127
Douglas Arizona 85607

☐ Check here is this is a change of address.

Telephone: 520-495-0954

E-mail address: potenint@iccom.com

#8

AFFIDAVIT OF PERFORMANCE OF ANNUAL WORK

BLM Date Stamp
RECEIVED
BLM AZ STATE OFFICE
2011 DEC 29 P 3:29
PHOENIX, ARIZONA

1. State of Arizona, County of Pinal ss:

2. I (Name) Mike Ramer

3. Reside at (Address) 400 East First Street
#127

City Douglas County Cochise

State AZ Zip 85607 being duly sworn, depose and say that I am a citizen of the United States, more than eighteen years of age, and that all of the facts set forth in this affidavit, subject to the provisions and penalties of 18 U.S.C. 1001 pertaining to the filing of false, fictitious, or fraudulent statements with the United States, are true and correct according to the best of my knowledge, information and belief.

4. Owner's name and address (If not shown in Items 1-3 above). Mike Ramer and
Minera Pavo Real, LLC

5. That I am personally acquainted with the mining claim(s). The work and improvements were made by and at the expense of the owner(s) of said claim(s). Said contiguous group of claims, listed on this document, are situated in the

Black Mountain (optional) Mining District; Pinal County, Arizona.

Line No.	AMC NUMBER	CLAIM/SITE NAME	COUNTY RECORDER DATA (If available)	TWP	RNG	SEC
1	361969	Coyote #8	2006-176500	7South	12East	28
2						
3						
4						
5						
6						

AFFIDAVIT OF PERFORMANCE OF ANNUAL WORK – page 2

BLM Date Stamp

RECEIVED
BLM AZ STATE OFFICE
2011 DEC 29 P 3:29
PHOENIX, ARIZONA

#8

7						
8						
9						
10						

6. That between the dates starting at 12 o'clock noon on September 1, 20 10 and ending at 12 o'clock noon on September 1, 20 11 at least $ 320.00 (#8) dollars worth of work and improvements were done and performed upon said claim(s) or upon one or more of a contiguous group of claims for the benefit of all, wholly or partly outside of a contiguous group of claims for the benefit of all, not including the location work.

7. That the following persons were employed to perform the work and improvements described herein: Mike Ramer, Sivonn Norng, Dennis Davidson, Moni Norng, Rath Norng.

8. That the work and improvements performed were: Remove fallen debris and overgrowth, filled in pot holes and washouts, and repaired roads, pick up litter and large rocks in the road way.

9. Dated: 12-28-2011 Signature: Mike Ramer

SUBSCRIBED AND SWORN TO before me, a Notary Public, this 28th day of Dec 20 11

By: Mike Ramer

Notary Public Virginia A Yanez

My Commission Expires 11/01/14

OFFICIAL SEAL
VIRGINIA A YANEZ
NOTARY PUBLIC - STATE OF ARIZONA
COCHISE COUNTY
My Comm. Expires November 1, 2014

Bureau of Land Management
Arizona State Office
www.az.blm.gov

No. of Claims: 1 x $10 = 10 00
Check No.: CASH Init. SC
Receipt No.: 2490116
For BLM Use Only

Form: MCF108
Revised Jan. 2006

This form is available from the **Arizona Department of Mines & Mineral Resources** and may be reproduced.

OFFICIAL RECORDS OF
PINAL COUNTY RECORDER
LAURA DEAN-LYTLE

DATE/TIME: 12/29/2011 1400
FEE: $18.00
PAGES: 2
FEE NUMBER: 2011-104303

When Recorded Return Document to:
Mike Ramer
C/o 400 East First Street
#127
Douglas Arizona 85607

☐ Check here is this is a change of address.

Telephone: 520-495-0954

E-mail address: potenint@iccom.com

#17

AFFIDAVIT OF PERFORMANCE OF ANNUAL WORK

BLM Date Stamp
RECEIVED
BLM AZ STATE OFFICE
2011 DEC 29 P 3:29
PHOENIX, ARIZONA

1. State of Arizona, County of Pinal ss:
2. I (Name) Mike Ramer
3. Reside at (Address) 400 East First Street
#127
City Douglas County Cochise
State AZ Zip 85607 being duly sworn, depose and say that I am a citizen of the United States, more than eighteen years of age, and that all of the facts set forth in this affidavit, subject to the provisions and penalties of 18 U.S.C. 1001 pertaining to the filing of false, fictitious, or fraudulent statements with the United States, are true and correct according to the best of my knowledge, information and belief.
4. Owner's name and address (If not shown in Items 1-3 above). Mike Ramer and
Investors Benchmark Corporation
5. That I am personally acquainted with the mining claim(s). The work and improvements were made by and at the expense of the owner(s) of said claim(s). Said contiguous group of claims, listed on this document, are situated in the
Black Mountain (optional) Mining District; Pinal County, Arizona.

Line No.	AMC NUMBER	CLAIM/SITE NAME	COUNTY RECORDER DATA (If available)	TWP	RNG	SEC
1	361970	Coyote #17	2005-156046	7South	12East	34
2						
3						
4						
5						
6						

AFFIDAVIT OF PERFORMANCE OF ANNUAL WORK – page 2

BLM Date Stamp

RECEIVED
BLM AZ STATE OFFICE
2011 DEC 29 P 3:29
PHOENIX, ARIZONA

#17

7						
8						
9						
10						

6. That between the dates starting at 12 o'clock noon on September 1, 20 10 and ending at 12 o'clock noon on September 1, 20 11 at least $ 320.00 (#17) dollars worth of work and improvements were done and performed upon said claim(s) or upon one or more of a contiguous group of claims for the benefit of all, wholly or partly outside of a contiguous group of claims for the benefit of all, not including the location work.

7. That the following persons were employed to perform the work and improvements described herein: Mike Ramer, Sivonn Norng, Dennis Davidson, Moni Norng, Rath Norng.

8. That the work and improvements performed were: Remove fallen debris and overgrowth, filled in pot holes and washouts, and repaired roads, picked up litter and large rocks in the road way.

9. Dated: 12-28-2011 Signature: Mike Ramer

SUBSCRIBED AND SWORN TO before me, a Notary Public, this 28th day of Dec 20 11

By: Mike Ramer

Notary Public Virginia A Yanez

My Commission Expires 11/01/14

OFFICIAL SEAL
VIRGINIA A YANEZ
NOTARY PUBLIC - STATE OF ARIZONA
COCHISE COUNTY
My Comm. Expires November 1, 2014

Bureau of Land Management
Arizona State Office
www.az.blm.gov

No. of Claims: 1 x $10 = 1000
Check No.: CASH Init. SC
Receipt No.: 2490116
For BLM Use Only

Form: MCF108
Revised Jan. 2006

This form is available from the **Arizona Department of Mines & Mineral Resources** and may be reproduced.

OFFICIAL RECORDS OF
PINAL COUNTY RECORDER
LAURA DEAN-LYTLE

DATE/TIME: 12/29/2011 1400
FEE: $18.00
PAGES: 2
FEE NUMBER: 2011-104304

When Recorded Return Document to:
Mike Ramer
C/o 400 East First Street
#127
Douglas Arizona 85607

☐ Check here is this is a change of address.

Telephone: 520-495-0954

E-mail address: potenint@iccom.com

#18

AFFIDAVIT OF PERFORMANCE OF ANNUAL WORK

RECEIVED
BLM AZ STATE OFFICE
2011 DEC 29 P 3:29
PHOENIX, ARIZONA

BLM Date Stamp

1. State of Arizona, County of Pinal ss:

2. I (Name) Mike Ramer

3. Reside at (Address) 400 East First Street

#127

City Douglas County Cochise

State AZ Zip 85607 being duly sworn, depose and say that I am a citizen of the United States, more than eighteen years of age, and that all of the facts set forth in this affidavit, subject to the provisions and penalties of 18 U.S.C. 1001 pertaining to the filing of false, fictitious, or fraudulent statements with the United States, are true and correct according to the best of my knowledge, information and belief.

4. Owner's name and address (If not shown in Items 1-3 above). Mike Ramer and

Estrella De La Costa, LLC

5. That I am personally acquainted with the mining claim(s). The work and improvements were made by and at the expense of the owner(s) of said claim(s). Said contiguous group of claims, listed on this document, are situated in the

Black Mountain (optional) Mining District; Pinal County, Arizona.

Line No.	AMC NUMBER	CLAIM/SITE NAME	COUNTY RECORDER DATA (If available)	TWP	RNG	SEC
1	361971	Coyote #18	2006-176501	7South	12East	34
2						
3						
4						
5						
6						

AFFIDAVIT OF PERFORMANCE OF ANNUAL WORK – page 2

BLM Date Stamp

RECEIVED
BLM AZ STATE OFFICE
2011 DEC 29 P 3:29
PHOENIX, ARIZONA

#18

7						
8						
9						
10						

6. That between the dates starting at 12 o'clock noon on September 1, 20 10 and ending at 12 o'clock noon on September 1, 20 11 at least $ 320.00 (#18) dollars worth of work and improvements were done and performed upon said claim(s) or upon one or more of a contiguous group of claims for the benefit of all, wholly or partly outside of a contiguous group of claims for the benefit of all, not including the location work.

7. That the following persons were employed to perform the work and improvements described herein: Mike Ramer, Sivonn Norng, Dennis Davidson, Moni Norng, Rath Norng.

8. That the work and improvements performed were: Remove fallen debris and overgrowth, filled in pot holes and washouts, and repaired roads, pick up litter and large rocks in the road way.

9. Dated: 12-28-2011 Signature: Mike Ramer

SUBSCRIBED AND SWORN TO before me, a Notary Public, this 28th day of Dec 20 11

By: Mike Ramer

Notary Public Virginia A Yanez

My Commission Expires 11/01/14

OFFICIAL SEAL
VIRGINIA A YANEZ
NOTARY PUBLIC - STATE OF ARIZONA
COCHISE COUNTY
My Comm. Expires November 1, 2014

Bureau of Land Management
Arizona State Office
www.az.blm.gov

No. of Claims: 1 x $10 = 10.00
Check No.: CASH Init. SC
Receipt No.: 2490116
For BLM Use Only

Form: MCF108
Revised Jan. 2006

This form is available from the **Arizona Department of Mines & Mineral Resources** and may be reproduced.

When Recorded Return Document to:
Mike Ramer
C/o 400 East First Street
#127
Douglas Arizona 85607

☐ Check here is this is a change of address.

Telephone: 520-495-0954

E-mail address: potenint@iccom.com

OFFICIAL RECORDS OF
PINAL COUNTY RECORDER
LAURA DEAN-LYTLE

DATE/TIME: 12/29/2011 1400
FEE: $18.00
PAGES: 2
FEE NUMBER: 2011-104305

#19

AFFIDAVIT OF PERFORMANCE OF ANNUAL WORK

BLM Date Stamp
RECEIVED
BLM AZ STATE OFFICE
2011 DEC 29 P 3:28
PHOENIX, ARIZONA

1. State of Arizona, County of Pinal ss:
2. I (Name) Mike Ramer
3. Reside at (Address) 400 East First Street
#127
City Douglas County Cochise
State AZ Zip 85607 being duly sworn, depose and say that I am a citizen of the United States, more than eighteen years of age, and that all of the facts set forth in this affidavit, subject to the provisions and penalties of 18 U.S.C. 1001 pertaining to the filing of false, fictitious, or fraudulent statements with the United States, are true and correct according to the best of my knowledge, information and belief.
4. Owner's name and address (If not shown in Items 1-3 above). Mike Ramer and
Minera Estrella De La Costa, LLC
5. That I am personally acquainted with the mining claim(s). The work and improvements were made by and at the expense of the owner(s) of said claim(s). Said contiguous group of claims, listed on this document, are situated in the
Black Mountain (optional) Mining District; Pinal County, Arizona.

Line No.	AMC NUMBER	CLAIM/SITE NAME	COUNTY RECORDER DATA (If available)	TWP	RNG	SEC
1	361972	Coyote #19	2006-176496	7South	12East	34
2						
3						
4						
5						
6						

Form: MCF108
Revised Jan. 2006

ENTERED INTO COMPUTER
1/10/12 AT

AFFIDAVIT OF PERFORMANCE OF ANNUAL WORK – page 2

BLM Date Stamp

RECEIVED
BLM AZ STATE OFFICE
2011 DEC 29 P 3:29
PHOENIX, ARIZONA

#19

7						
8						
9						
10						

6. That between the dates starting at 12 o'clock noon on September 1, 20 10 and ending at 12 o'clock noon on September 1, 20 11 at least $ 320.00 (#19) dollars worth of work and improvements were done and performed upon said claim(s) or upon one or more of a contiguous group of claims for the benefit of all, wholly or partly outside of a contiguous group of claims for the benefit of all, not including the location work.

7. That the following persons were employed to perform the work and improvements described herein: Mike Ramer, Sivonn Norng, Dennis Davidson, Moni Norng, Rath Norng.

8. That the work and improvements performed were: Remove fallen debris and overgrowth, filled in pot holes and washouts, and repaired roads, picked up litter and large rocks in the road way.

9. Dated: 12-28-2011 Signature: Mike Ramer

SUBSCRIBED AND SWORN TO before me, a Notary Public, this 28th day of Dec 20 11

By: Mike Ramer

Notary Public Virginia A Yanez

My Commission Expires 11/01/14

OFFICIAL SEAL
VIRGINIA A YANEZ
NOTARY PUBLIC - STATE OF ARIZONA
COCHISE COUNTY
My Comm. Expires November 1, 2014

Bureau of Land Management
Arizona State Office
www.az.blm.gov

No. of Claims: 1 x $10 = 1000
Check No.: CASH Init. SC
Receipt No.: 2490116
For BLM Use Only

Form: MCF108
Revised Jan. 2006

This form is available from the **Arizona Department of Mines & Mineral Resources** and may be reproduced.

OFFICIAL RECORDS OF
PINAL COUNTY RECORDER
LAURA DEAN-LYTLE

DATE/TIME: 12/29/2011 1400
FEE: $18.00
PAGES: 2
FEE NUMBER: 2011-104306

When Recorded Return Document to:
Mike Ramer
C/o 400 East First Street
#127
Douglas Arizona 85607

☐ Check here is this is a change of address.

Telephone: 520-495-0954

E-mail address: potenint@iccom.com

(2)

#20

AFFIDAVIT OF PERFORMANCE OF ANNUAL WORK

BLM Date Stamp
RECEIVED
BLM AZ STATE OFFICE
2011 DEC 29 P 3:28
PHOENIX, ARIZONA

1. State of Arizona, County of Pinal ss:
2. I (Name) Mike Ramer
3. Reside at (Address) 400 East First Street
#127
City Douglas County Cochise
State AZ Zip 85607 being duly sworn, depose and say that I am a citizen of the United States, more than eighteen years of age, and that all of the facts set forth in this affidavit, subject to the provisions and penalties of 18 U.S.C. 1001 pertaining to the filing of false, fictitious, or fraudulent statements with the United States, are true and correct according to the best of my knowledge, information and belief.
4. Owner's name and address (If not shown in Items 1-3 above). Mike Ramer and
Investors Benchmark, LLC
5. That I am personally acquainted with the mining claim(s). The work and improvements were made by and at the expense of the owner(s) of said claim(s). Said contiguous group of claims, listed on this document, are situated in the
Black Mountain (optional) Mining District; Pinal County, Arizona.

Line No.	AMC NUMBER	CLAIM/SITE NAME	COUNTY RECORDER DATA (If available)	TWP	RNG	SEC
1	361973	Coyote #20	2006-176495	7South	12East	34
2						
3						
4						
5						
6						

AFFIDAVIT OF PERFORMANCE OF ANNUAL WORK – page 2

BLM Date Stamp

RECEIVED
BLM AZ STATE OFFICE
2011 DEC 29 P 3:30
PHOENIX, ARIZONA

#20

7						
8						
9						
10						

6. That between the dates starting at 12 o'clock noon on September 1, 20 10 and ending at 12 o'clock noon on September 1, 20 11 at least $ 320.00 (#20) dollars worth of work and improvements were done and performed upon said claim(s) or upon one or more of a contiguous group of claims for the benefit of all, wholly or partly outside of a contiguous group of claims for the benefit of all, not including the location work.

7. That the following persons were employed to perform the work and improvements described herein: Mike Ramer, Sivonn Norng, Dennis Davidson, Moni Norng, Rath Norng.

8. That the work and improvements performed were: Remove fallen debris and overgrowth, filled in pot holes and washouts, and repaired roads, picked up litter and large rocks in the road way.

9. Dated: 12-28-2011 Signature: Mike Ramer

SUBSCRIBED AND SWORN TO before me, a Notary Public, this 28th day of Dec 20 11

By: Mike Ramer

Notary Public Virginia A Yanez

My Commission Expires 11/01/14

OFFICIAL SEAL
VIRGINIA A YANEZ
NOTARY PUBLIC - STATE OF ARIZONA
COCHISE COUNTY
My Comm. Expires November 1, 2014

Bureau of Land Management
Arizona State Office
www.az.blm.gov

No. of Claims: 1 x $10 = 10 00
Check No.: CASH Init. SC
Receipt No.: 2490116
For BLM Use Only

Form: MCF108
Revised Jan. 2006

This form is available from the **Arizona Department of Mines & Mineral Resources** and may be reproduced.

United States Department of the Interior
Bureau of Land Management
LANDS/RECREATION & PLANNING
ONE N CENTRAL AVE
PHOENIX, AZ 85004 -2203
Phone: 602-417-9200

Receipt

No: 2490116

Transaction #: 2566914
Date of Transaction: 12/29/2011

ENTERED INTO COMPUTER

CUSTOMER:

MIKE RAMER
400 E 1ST ST # 127
DOUGLAS,AZ 85607-3100 US

LINE #	QTY	DESCRIPTION	REMARKS	UNIT PRICE	TOTAL
1	1.00	LOCATABLE MINERALS / MINING CLAIMS-NOT NEW-UNADJUD,ONE AUTH NO. ONLY / MINING CLAIM MONEY RECEIVED **CASES:** AMC361973/$80.00	POL (8) 2012	- n/a -	80.00
				TOTAL:	**$80.00**

PAYMENT INFORMATION

1	AMOUNT:	80.00	POSTMARKED:	N/A
	TYPE:	CASH	RECEIVED:	12/29/2011
	NAME:	RAMER, MIKE 400 E 1ST ST # 127 DOUGLAS AZ 85607-3100 US		

REMARKS

This receipt was generated by the automated BLM Collections and Billing System and is a paper representation of a portion of the official electronic record contained therein.

Form 3830-2
(November 2007)

UNITED STATES
DEPARTMENT OF THE INTERIOR
BUREAU OF LAND MANAGEMENT

AMC 361966

551

FORM APPROVED
OMB NO. 1004-0114
Expires: February 28, 2010

MAINTENANCE FEE WAIVER CERTIFICATION

SEE INSTRUCTIONS ON PAGE 2

1. This small miner waiver is filed for the assessment year beginning at noon on September 1, 2010 and ending at noon on September 1, 2011
2. The undersigned and all related parties owned ten or fewer mining claims, mill, or tunnel sites located and maintained on Federal lands in the United States of America on September 1, 2011.
3. The undersigned have performed the assessment work required by law for each mining claim listed prior to filing this waver and understand that by filing this form; an affidavit of assessment work must be recorded by the December 30th following the filing of this waiver.
4. The undersigned understand that if the assessment work obligation has not yet come due under 30 U.S.C. 28 (for those claims in their first assessment year only); a notice of intent to hold reciting this condition must be recorded by the December 30th following the filing of this waiver.
5. The undersigned understand that mill and tunnel sites may also be listed upon this waiver and be waived from payment of the maintenance fee; and that a notice of intent to hold for these sites is required to be recorded by the December 30th immediately following the filing of this waiver.
6. The undersigned understand and acknowledge that pursuant to 43 U.S.C. 1212 and 18 U.S.C. 1001; the filing or recording of a false, fictitious, or fraudulent document with the Bureau of Land Management may result in a fine of up to $250,000, a prison term not to exceed five years, or both.
7. The mining claims, mill or tunnel sites for which this waiver from payment of the maintenance fees is requested are:

	CLAIM OR SITE NAME	BLM RECORDATION SERIAL NUMBER
1.	Coyote #5 ✓	AMC361966
2.		
3.		
4.		
5.		
6.		
7.		
8.		
9.		
10.		

The owner(s) (claimants) of the above mining claims and sites are:

Mike Ramer ✓
(Owner's Name - Please Print)

Mike Ramer
(Owner's Signature)

c/o 400 East First St #127
(Street or P.O. Box)

Douglas (City) AZ (State) 85607 (Zip Code)

La Aguila Se Ha Escapado LLC
(Owner's Name - Please Print)

By Mike Ramer Managing Member
(Owner's Signature)

(same as above) (See Relinquishment 9/10/04 Find 9/10/04)
(Street or P.O. Box)

(City) (State) (Zip Code)

(Owner's Name - Please Print)

(Owner's Signature)

(Street or P.O. Box)

(City) (State) (Zip Code)

RECEIVED
2010 SEP 21 P 12:14
PHOENIX, ARIZONA
BLM AZ STATE OFFICE

SEP 16 2010 TS

ENTERED INTO COMPUTER

1/88

(Continued on page 2)

(Owner's Name - Please Print)	(Owner's Signature)		
(Street or P.O. Box)	(City)	(State)	(Zip Code)
(Owner's Name - Please Print)	(Owner's Signature)		
(Street or P.O. Box)	(City)	(State)	(Zip Code)
(Owner's Name - Please Print)	(Owner's Signature)		
(Street or P.O. Box)	(City)	(State)	(Zip Code)
(Owner's Name - Please Print)	(Owner's Signature)		
(Street or P.O. Box)	(City)	(State)	(Zip Code)

INSTRUCTIONS

1. This certification is made under the provisions of § 1744 of Title 43 and § 28-28k of Title 30 of the United States Code; and the regulations thereunder (43 CFR Part 3830).
2. The claimant(s) **must** fill in the dates in paragraph 1 for the beginning and ending of the assessment year for which this waiver is sought.
3. The claimant(s) **must** fill in the date in paragraph 2 for the beginning of the assessment year for which this waiver is sought.
4. All claim and site names and Bureau of Land Management (BLM) serial numbers **must** be listed for the mining claims, mill sites, and tunnel sites for which the waiver is sought.
5. All owners of the mining claims, mill sites, and tunnel sites and their addresses **must** be given.
6. This waiver form **must** be signed by all the claimants or their designated agent, in original form. If an agent is designated, a notarized designation of agent, signed by all of the claimants with proper address given, **must** be submitted with this waiver.
7. This form **must** be filed no later than September 1st for the upcoming assessment year in the BLM State Office where the mining claims or sites are recorded, or the waiver cannot be granted by the BLM. (Example: to obtain a waiver for the assessment year 2000, which begins at noon on September 1, 1999, you **must** qualify for and file for a waiver no later than September 1, 1999, in the proper BLM State Office).
8. For all mining claims which require assessment work, you **must** record an affidavit of labor on or before the December 30th immediately following the filing of this waiver. For all other mining claims or sites waived, you must record a notice of intent to hold on or before the December 30th immediately following the filing of this waiver.
9. Mill and tunnel sites may also be listed upon this waiver and be waived from payment of the maintenance fee. A notice of intent to hold for these sites is required to be filed by the December 30th following the filing of this waiver.

NOTICE/BURDEN HOURS STATEMENT

The Privacy Act of 1974, *as amended,* and the regulation in 43 CFR 2.48(d) provide that you be furnished the following information in connection with the information required by this certification of waiver from rental fees.

AUTHORITY: 30 U.S.C. 28-28k; 43 U.S.C. 1201, 1457, 1740, and 1744; and 43 CFR 3830.

PRINCIPLE PURPOSE: This information is to be used to verify that the owner(s) (claimants) of a mining claim has complied with 30 U.S.C. 28f and is entitled to perform assessment work in lieu of paying the maintenance fee for the mining claims listed on this form.

ROUTINE USE: (1)Adjudication of the claimant(s) certification of waiver from paying the maintenance fee otherwise required by 30 U.S.C. 28f. (2) Disclosure may be made to appropriate Federal agencies when location is made within the agency's geographic area of responsibility. (3) Information from the record and/or the record will be transferred to the appropriate Federal, State, or local agency, or a member of the public in response to a specific request for pertinent information. (4) Information may also be provided to the Department of Justice or in a proceeding before a court or adjudicative body; or to Federal, State, local or foreign agencies when needed for enforcement of civil or criminal codes or applicable regulations concerning title rights upon the public land.

EFFECT OF NOT PROVIDING INFORMATION: Disclosure of this information is required by 30 U.S.C. 28f and 43 CFR Part 3830 for those qualified claimants wishing to take the small miner waiver allowed. Failure to supply the information required in this form to support the claimants certification of waiver from payment of the otherwise required maintenance fees will result in the waiver being disallowed and the mining claims subject to forfeiture by BLM under 30 U.S.C. 28i.

The Paperwork Reduction Act of 1995 requires us to inform you that:

This information is being collected to allow the BLM to determine if you qualify for a waiver from the payment of $100 per mining claim or site maintenance fee established in 30 U.S.C. 28f and the implementing regulations at 43 CFR 3830. A response to this request is required in accordance with the statute to obtain your benefit.

BLM would like you to know that you do not have to respond to this, or any other, Federal agency-sponsored information collection unless it displays a currently valid OMB control number.

Public reporting burden for this form is estimated to average 30 minutes (.33 hours) per response, including time to review instructions, gathering and maintaining data, and completing and reviewing the form. Direct comments regarding this burden estimate, or any other aspect of this form, to the U.S. Department of the Interior, Bureau of Land Management, (1004-0114) Bureau Information Collection Clearance Officer (WO-630), Mail Stop 401 LS, 1849 C St, N.W., Washington, D.C. 20240.

FOR OFFICIAL USE ONLY

Form 3830-2
(November 2007)

UNITED STATES
DEPARTMENT OF THE INTERIOR
BUREAU OF LAND MANAGEMENT

552

FORM APPROVED
OMB NO. 1004-0114
Expires: February 28, 2010

MAINTENANCE FEE WAIVER CERTIFICATION

SEE INSTRUCTIONS ON PAGE 2

1. This small miner waiver is filed for the assessment year beginning at noon on September 1, 2010 and ending at noon on September 1, 2011
2. The undersigned and all related parties owned ten or fewer mining claims, mill, or tunnel sites located and maintained on Federal lands in the United States of America on September 1, 2011.
3. The undersigned have performed the assessment work required by law for each mining claim listed prior to filing this waver and understand that by filing this form; an affidavit of assessment work must be recorded by the December 30th following the filing of this waiver.
4. The undersigned understand that if the assessment work obligation has not yet come due under 30 U.S.C. 28 (for those claims in their first assessment year only); a notice of intent to hold reciting this condition must be recorded by the December 30th following the filing of this waiver.
5. The undersigned understand that mill and tunnel sites may also be listed upon this waiver and be waived from payment of the maintenance fee; and that a notice of intent to hold for these sites is required to be recorded by the December 30th immediately following the filing of this waiver.
6. The undersigned understand and acknowledge that pursuant to 43 U.S.C. 1212 and 18 U.S.C. 1001; the filing or recording of a false, fictitious, or fraudulent document with the Bureau of Land Management may result in a fine of up to $250,000, a prison term not to exceed five years, or both.
7. The mining claims, mill or tunnel sites for which this waiver from payment of the maintenance fees is requested are:

	CLAIM OR SITE NAME	BLM RECORDATION SERIAL NUMBER
1.	Coyote #6	AMC 361967
2.		
3.		
4.		
5.		
6.		
7.		
8.		
9.		
10.		

The owner(s) (claimants) of the above mining claims and sites are:

Mike Ramer
(Owner's Name - Please Print)

Mike Ramer
(Owner's Signature)

c/o 400 East First St #127
(Street or P.O. Box)

Douglas (City) AZ (State) 85607 (Zip Code)

La Aguila De Marcha LLC
(Owner's Name - Please Print)

By Mike Ramer Manager/Member
(Owner's Signature)

(Same as above) (see Relinquishment 9/10/04 Find 9/18/08)
(Street or P.O. Box)

(City) (State) (Zip Code)

(Owner's Name - Please Print)

(Owner's Signature)

(Street or P.O. Box)

(City) (State) (Zip Code)

PHOENIX, ARIZONA
2010 NOV 31 P 12:11
DLM AZ STATE OFFICE
RECEIVED

ENTERED INTO COMPUTER
SEP 16 2010

1/PB

(continued on page 2)

(Owner's Name - Please Print) (Owner's Signature)

(Street or P.O. Box) (City) (State) (Zip Code)

(Owner's Name - Please Print) (Owner's Signature)

(Street or P.O. Box) (City) (State) (Zip Code)

(Owner's Name - Please Print) (Owner's Signature)

(Street or P.O. Box) (City) (State) (Zip Code)

(Owner's Name - Please Print) (Owner's Signature)

(Street or P.O. Box) (City) (State) (Zip Code)

INSTRUCTIONS

1. This certification is made under the provisions of § 1744 of Title 43 and § 28-28k of Title 30 of the United States Code; and the regulations thereunder (43 CFR Part 3830).
2. The claimant(s) **must** fill in the dates in paragraph 1 for the beginning and ending of the assessment year for which this waiver is sought.
3. The claimant(s) **must** fill in the date in paragraph 2 for the beginning of the assessment year for which this waiver is sought.
4. All claim and site names and Bureau of Land Management (BLM) serial numbers **must** be listed for the mining claims, mill sites, and tunnel sites for which the waiver is sought.
5. All owners of the mining claims, mill sites, and tunnel sites and their addresses **must** be given.
6. This waiver form **must** be signed by all the claimants or their designated agent, in original form. If an agent is designated, a notarized designation of agent, signed by all of the claimants with proper address given, **must** be submitted with this waiver.
7. This form **must** be filed no later than September 1st for the upcoming assessment year in the BLM State Office where the mining claims or sites are recorded, or the waiver cannot be granted by the BLM. (Example: to obtain a waiver for the assessment year 2000, which begins at noon on September 1, 1999, you **must** qualify for and file for a waiver no later than September 1, 1999, in the proper BLM State Office).
8. For all mining claims which require assessment work, you **must** record an affidavit of labor on or before the December 30th immediately following the filing of this waiver. For all other mining claims or sites waived, you must record a notice of intent to hold on or before the December 30th immediately following the filing of this waiver.
9. Mill and tunnel sites may also be listed upon this waiver and be waived from payment of the maintenance fee. A notice of intent to hold for these sites is required to be filed by the December 30th following the filing of this waiver.

NOTICE/BURDEN HOURS STATEMENT

The Privacy Act of 1974, *as amended,* and the regulation in 43 CFR 2.48(d) provide that you be furnished the following information in connection with the information required by this certification of waiver from rental fees.

AUTHORITY: 30 U.S.C. 28-28k; 43 U.S.C. 1201, 1457, 1740, and 1744; and 43 CFR 3830.

PRINCIPLE PURPOSE: This information is to be used to verify that the owner(s) (claimants) of a mining claim has complied with 30 U.S.C. 28f and is entitled to perform assessment work in lieu of paying the maintenance fee for the mining claims listed on this form.

ROUTINE USE: (1) Adjudication of the claimant(s) certification of waiver from paying the maintenance fee otherwise required by 30 U.S.C. 28f. (2) Disclosure may be made to appropriate Federal agencies when location is made within the agency's geographic area of responsibility. (3) Information from the record and/or the record will be transferred to the appropriate Federal, State, or local agency, or a member of the public in response to a specific request for pertinent information. (4) Information may also be provided to the Department of Justice or in a proceeding before a court or adjudicative body; or to Federal, State, local or foreign agencies when needed for enforcement of civil or criminal codes or applicable regulations concerning title rights upon the public land.

EFFECT OF NOT PROVIDING INFORMATION: Disclosure of this information is required by 30 U.S.C. 28f and 43 CFR Part 3830 for those qualified claimants wishing to take the small miner waiver allowed. Failure to supply the information required in this form to support the claimants certification of waiver from payment of the otherwise required maintenance fees will result in the waiver being disallowed and the mining claims subject to forfeiture by BLM under 30 U.S.C. 28i.

The Paperwork Reduction Act of 1995 requires us to inform you that:

This information is being collected to allow the BLM to determine if you qualify for a waiver from the payment of $100 per mining claim or site maintenance fee established in 30 U.S.C. 28f and the implementing regulations at 43 CFR 3830. A response to this request is required in accordance with the statute to obtain your benefit.

BLM would like you to know that you do not have to respond to this, or any other, Federal agency-sponsored information collection unless it displays a currently valid OMB control number.

Public reporting burden for this form is estimated to average 20 minutes (.33 hours) per response, including time to review instructions, gathering and maintaining data, and completing and reviewing the form. Direct comments regarding this burden estimate, or any other aspect of this form, to the U.S. Department of the Interior, Bureau of Land Management, (1004-0114) Bureau Information Collection Clearance Officer (WO-630), Mail Stop 401 LS, 1849 C St, N.W., Washington, D.C. 20240.

FOR OFFICIAL USE ONLY

Form 3830-2
(November 2007)

UNITED STATES
DEPARTMENT OF THE INTERIOR
BUREAU OF LAND MANAGEMENT

MAINTENANCE FEE WAIVER CERTIFICATION

553

FORM APPROVED
OMB NO. 1004-0114
Expires: February 28, 2010

SEE INSTRUCTIONS ON PAGE 2

1. This small miner waiver is filed for the assessment year beginning at noon on September 1, 2010 and ending at noon on September 1, 2011
2. The undersigned and all related parties owned ten or fewer mining claims, mill, or tunnel sites located and maintained on Federal lands in the United States of America on September 1, 2011.
3. The undersigned have performed the assessment work required by law for each mining claim listed prior to filing this waver and understand that by filing this form; an affidavit of assessment work must be recorded by the December 30th following the filing of this waiver.
4. The undersigned understand that if the assessment work obligation has not yet come due under 30 U.S.C. 28 (for those claims in their first assessment year only); a notice of intent to hold reciting this condition must be recorded by the December 30th following the filing of this waiver.
5. The undersigned understand that mill and tunnel sites may also be listed upon this waiver and be waived from payment of the maintenance fee; and that a notice of intent to hold for these sites is required to be recorded by the December 30th immediately following the filing of this waiver.
6. The undersigned understand and acknowledge that pursuant to 43 U.S.C. 1212 and 18 U.S.C. 1001; the filing or recording of a false, fictitious, or fraudulent document with the Bureau of Land Management may result in a fine of up to $250,000, a prison term not to exceed five years, or both.
7. The mining claims, mill or tunnel sites for which this waiver from payment of the maintenance fees is requested are:

	CLAIM OR SITE NAME	BLM RECORDATION SERIAL NUMBER
1.	Coyote #7	AMC361968
2.		
3.		
4.		
5.		
6.		
7.		
8.		
9.		
10.		

The owner(s) (claimants) of the above mining claims and sites are:

Mike Ramer
(Owner's Name - Please Print)

Mike Ramer
(Owner's Signature)

c/o 400 East First St #127
(Street or P.O. Box)

Douglas (City) AZ (State) 85607 (Zip Code)

Minera Estrella Del Oeste LLC
(Owner's Name - Please Print)

By Mike Ramer Maggie Boehner
(Owner's Signature)

(Same as above) (See Relinquishment 9/10/04 Find 9/18/08)
(Street or P.O. Box)

(City) (State) (Zip Code)

(Owner's Name - Please Print)

(Owner's Signature)

PHOENIX, ARIZONA
2010 AUG 31 P 12:11
BLM AZ STATE OFFICE
RECEIVED

(Street or P.O. Box)

(City) (State) (Zip Code)

ENTERED INTO COMPUTER

SEP 16 2010

1/PB

(continued on page 2)

(Owner's Name - Please Print) (Owner's Signature)

(Street or P.O. Box) (City) (State) (Zip Code)

(Owner's Name - Please Print) (Owner's Signature)

(Street or P.O. Box) (City) (State) (Zip Code)

(Owner's Name - Please Print) (Owner's Signature)

(Street or P.O. Box) (City) (State) (Zip Code)

(Owner's Name - Please Print) (Owner's Signature)

(Street or P.O. Box) (City) (State) (Zip Code)

INSTRUCTIONS

1. This certification is made under the provisions of § 1744 of Title 43 and § 28-28k of Title 30 of the United States Code; and the regulations thereunder (43 CFR Part 3830).
2. The claimant(s) **must** fill in the dates in paragraph 1 for the beginning and ending of the assessment year for which this waiver is sought.
3. The claimant(s) **must** fill in the date in paragraph 2 for the beginning of the assessment year for which this waiver is sought.
4. All claim and site names and Bureau of Land Management (BLM) serial numbers **must** be listed for the mining claims, mill sites, and tunnel sites for which the waiver is sought.
5. All owners of the mining claims, mill sites, and tunnel sites and their addresses **must** be given.
6. This waiver form **must** be signed by all the claimants or their designated agent, in original form. If an agent is designated, a notarized designation of agent, signed by all of the claimants with proper address given, **must** be submitted with this waiver.
7. This form **must** be filed no later than September 1st for the upcoming assessment year in the BLM State Office where the mining claims or sites are recorded, or the waiver cannot be granted by the BLM. (Example: to obtain a waiver for the assessment year 2000, which begins at noon on September 1, 1999, you **must** qualify for and file for a waiver no later than September 1, 1999, in the proper BLM State Office).
8. For all mining claims which require assessment work, you **must** record an affidavit of labor on or before the December 30th immediately following the filing of this waiver. For all other mining claims or sites waived, you must record a notice of intent to hold on or before the December 30th immediately following the filing of this waiver.
9. Mill and tunnel sites may also be listed upon this waiver and be waived from payment of the maintenance fee. A notice of intent to hold for these sites is required to be filed by the December 30th following the filing of this waiver.

NOTICE/BURDEN HOURS STATEMENT

The Privacy Act of 1974, *as amended,* and the regulation in 43 CFR 2.48(d) provide that you be furnished the following information in connection with the information required by this certification of waiver from rental fees.

AUTHORITY: 30 U.S.C. 28-28k; 43 U.S.C. 1201, 1457, 1740, and 1744; and 43 CFR 3830.

PRINCIPLE PURPOSE: This information is to be used to verify that the owner(s) (claimants) of a mining claim has complied with 30 U.S.C. 28f and is entitled to perform assessment work in lieu of paying the maintenance fee for the mining claims listed on this form.

ROUTINE USE: (1) Adjudication of the claimant(s) certification of waiver from paying the maintenance fee otherwise required by 30 U.S.C. 28f. (2) Disclosure may be made to appropriate Federal agencies when location is made within the agency's geographic area of responsibility. (3) Information from the record and/or the record will be transferred to the appropriate Federal, State, or local agency, or a member of the public in response to a specific request for pertinent information. (4) Information may also be provided to the Department of Justice or in a proceeding before a court or adjudicative body; or to Federal, State, local or foreign agencies when needed for enforcement of civil or criminal codes or applicable regulations concerning title rights upon the public land.

EFFECT OF NOT PROVIDING INFORMATION: Disclosure of this information is required by 30 U.S.C. 28f and 43 CFR Part 3830 for those qualified claimants wishing to take the small miner waiver allowed. Failure to supply the information required in this form to support the claimants certification of waiver from payment of the otherwise required maintenance fees will result in the waiver being disallowed and the mining claims subject to forfeiture by BLM under 30 U.S.C. 28i.

The Paperwork Reduction Act of 1995 requires us to inform you that:

This information is being collected to allow the BLM to determine if you qualify for a waiver from the payment of $100 per mining claim or site maintenance fee established in 30 U.S.C. 28f and the implementing regulations at 43 CFR 3830. A response to this request is required in accordance with the statute to obtain your benefit.

BLM would like you to know that you do not have to respond to this, or any other, Federal agency-sponsored information collection unless it displays a currently valid OMB control number.

Public reporting burden for this form is estimated to average 20 minutes (.33 hours) per response, including time to review instructions, gathering and maintaining data, and completing and reviewing the form. Direct comments regarding this burden estimate, or any other aspect of this form, to the U.S. Department of the Interior, Bureau of Land Management, (1004-0114) Bureau Information Collection Clearance Officer (WO-630), Mail Stop 401 LS, 1849 C St, N.W., Washington, D.C. 20240.

FOR OFFICIAL USE ONLY

Form 3830-2
(November 2007)

UNITED STATES
DEPARTMENT OF THE INTERIOR
BUREAU OF LAND MANAGEMENT

MAINTENANCE FEE WAIVER CERTIFICATION

554

SEE INSTRUCTIONS ON PAGE 2

FORM APPROVED
OMB NO. 1004-0114
Expires: February 28, 2010

1. This small miner waiver is filed for the assessment year beginning at noon on September 1, 2010 and ending at noon on September 1, 2011
2. The undersigned and all related parties owned ten or fewer mining claims, mill, or tunnel sites located and maintained on Federal lands in the United States of America on September 1, 2011.
3. The undersigned have performed the assessment work required by law for each mining claim listed prior to filing this waver and understand that by filing this form; an affidavit of assessment work must be recorded by the December 30th following the filing of this waiver.
4. The undersigned understand that if the assessment work obligation has not yet come due under 30 U.S.C. 28 (for those claims in their first assessment year only); a notice of intent to hold reciting this condition must be recorded by the December 30th following the filing of this waiver.
5. The undersigned understand that mill and tunnel sites may also be listed upon this waiver and be waived from payment of the maintenance fee; and that a notice of intent to hold for these sites is required to be recorded by the December 30th immediately following the filing of this waiver.
6. The undersigned understand and acknowledge that pursuant to 43 U.S.C. 1212 and 18 U.S.C. 1001; the filing or recording of a false, fictitious, or fraudulent document with the Bureau of Land Management may result in a fine of up to $250,000, a prison term not to exceed five years, or both.
7. The mining claims, mill or tunnel sites for which this waiver from payment of the maintenance fees is requested are:

	CLAIM OR SITE NAME	BLM RECORDATION SERIAL NUMBER
1.	Coyote # 8	AMC361969
2.		
3.		
4.		
5.		
6.		
7.		
8.		
9.		
10.		

The owner(s) (claimants) of the above mining claims and sites are:

Mike Ramer
(Owner's Name - Please Print)

Mike Ramer
(Owner's Signature)

c/o 400 East First St #127
(Street or P.O. Box)

Douglas (City) AZ (State) 85607 (Zip Code)

Minna Pavo Real LLC
(Owner's Name - Please Print)

By Mike Ramer Managing Member
(Owner's Signature)

(Same as above) (See Relinquishment 9/10/04 Find 9/18/08)
(Street or P.O. Box)

(City) (State) (Zip Code)

(Owner's Name - Please Print)

(Owner's Signature)

(Street or P.O. Box)

(City) (State) (Zip Code)

PHOENIX, ARIZONA
2010 NOV 31 P 12:14
BLM AZ STATE OFFICE
RECEIVED

ENTERED INTO COMPUTER
SEP 1 8 2010

1/PB

Continued on page 2)

(Owner's Name - Please Print) (Owner's Signature)

(Street or P.O. Box) (City) (State) (Zip Code)

(Owner's Name - Please Print) (Owner's Signature)

(Street or P.O. Box) (City) (State) (Zip Code)

(Owner's Name - Please Print) (Owner's Signature)

(Street or P.O. Box) (City) (State) (Zip Code)

(Owner's Name - Please Print) (Owner's Signature)

(Street or P.O. Box) (City) (State) (Zip Code)

INSTRUCTIONS

1. This certification is made under the provisions of § 1744 of Title 43 and § 28-28k of Title 30 of the United States Code; and the regulations thereunder (43 CFR Part 3830).
2. The claimant(s) **must** fill in the dates in paragraph 1 for the beginning and ending of the assessment year for which this waiver is sought.
3. The claimant(s) **must** fill in the date in paragraph 2 for the beginning of the assessment year for which this waiver is sought.
4. All claim and site names and Bureau of Land Management (BLM) serial numbers **must** be listed for the mining claims, mill sites, and tunnel sites for which the waiver is sought.
5. All owners of the mining claims, mill sites, and tunnel sites and their addresses **must** be given.
6. This waiver form **must** be signed by all the claimants or their designated agent, in original form. If an agent is designated, a notarized designation of agent, signed by all of the claimants with proper address given, **must** be submitted with this waiver.
7. This form **must** be filed no later than September 1st for the upcoming assessment year in the BLM State Office where the mining claims or sites are recorded, or the waiver cannot be granted by the BLM. (Example: to obtain a waiver for the assessment year 2000, which begins at noon on September 1, 1999, you **must** qualify for and file for a waiver no later than September 1, 1999, in the proper BLM State Office).
8. For all mining claims which require assessment work, you **must** record an affidavit of labor on or before the December 30th immediately following the filing of this waiver. For all other mining claims or sites waived, you must record a notice of intent to hold on or before the December 30th immediately following the filing of this waiver.
9. Mill and tunnel sites may also be listed upon this waiver and be waived from payment of the maintenance fee. A notice of intent to hold for these sites is required to be filed by the December 30th following the filing of this waiver.

NOTICE/BURDEN HOURS STATEMENT

The Privacy Act of 1974, *as amended,* and the regulation in 43 CFR 2.48(d) provide that you be furnished the following information in connection with the information required by this certification of waiver from rental fees.

AUTHORITY: 30 U.S.C. 28-28k; 43 U.S.C. 1201, 1457, 1740, and 1744; and 43 CFR 3830.

PRINCIPLE PURPOSE: This information is to be used to verify that the owner(s) (claimants) of a mining claim has complied with 30 U.S.C. 28f and is entitled to perform assessment work in lieu of paying the maintenance fee for the mining claims listed on this form.

ROUTINE USE: (1) Adjudication of the claimant(s) certification of waiver from paying the maintenance fee otherwise required by 30 U.S.C. 28f. (2) Disclosure may be made to appropriate Federal agencies when location is made within the agency's geographic area of responsibility. (3) Information from the record and/or the record will be transferred to the appropriate Federal, State, or local agency, or a member of the public in response to a specific request for pertinent information. (4) Information may also be provided to the Department of Justice or in a proceeding before a court or adjudicative body; or to Federal, State, local or foreign agencies when needed for enforcement of civil or criminal codes or applicable regulations concerning title rights upon the public land.

EFFECT OF NOT PROVIDING INFORMATION: Disclosure of this information is required by 30 U.S.C. 28f and 43 CFR Part 3830 for those qualified claimants wishing to take the small miner waiver allowed. Failure to supply the information required in this form to support the claimants certification of waiver from payment of the otherwise required maintenance fees will result in the waiver being disallowed and the mining claims subject to forfeiture by BLM under 30 U.S.C. 28i.

The Paperwork Reduction Act of 1995 requires us to inform you that:

This information is being collected to allow the BLM to determine if you qualify for a waiver from the payment of $100 per mining claim or site maintenance fee established in 30 U.S.C. 28f and the implementing regulations at 43 CFR 3830. A response to this request is required in accordance with the statute to obtain your benefit.

BLM would like you to know that you do not have to respond to this, or any other, Federal agency-sponsored information collection unless it displays a currently valid OMB control number.

Public reporting burden for this form is estimated to average 20 minutes (.33 hours) per response, including time to review instructions, gathering and maintaining data, and completing and reviewing the form. Direct comments regarding this burden estimate, or any other aspect of this form, to the U.S. Department of the Interior, Bureau of Land Management, (1004-0114) Bureau Information Collection Clearance Officer (WO-630), Mail Stop 401 LS, 1849 C St, N.W., Washington, D.C. 20240.

FOR OFFICIAL USE ONLY

Form 3830-2
(November 2007)

UNITED STATES
DEPARTMENT OF THE INTERIOR
BUREAU OF LAND MANAGEMENT

MAINTENANCE FEE WAIVER CERTIFICATION

555

SEE INSTRUCTIONS ON PAGE 2

FORM APPROVED
OMB NO. 1004-0114
Expires: February 28, 2010

1. This small miner waiver is filed for the assessment year beginning at noon on September 1, 2010 and ending at noon on September 1, 2011
2. The undersigned and all related parties owned ten or fewer mining claims, mill, or tunnel sites located and maintained on Federal lands in the United States of America on September 1, 2011.
3. The undersigned have performed the assessment work required by law for each mining claim listed prior to filing this waver and understand that by filing this form; an affidavit of assessment work must be recorded by the December 30th following the filing of this waiver.
4. The undersigned understand that if the assessment work obligation has not yet come due under 30 U.S.C. 28 (for those claims in their first assessment year only); a notice of intent to hold reciting this condition must be recorded by the December 30th following the filing of this waiver.
5. The undersigned understand that mill and tunnel sites may also be listed upon this waiver and be waived from payment of the maintenance fee; and that a notice of intent to hold for these sites is required to be recorded by the December 30th immediately following the filing of this waiver.
6. The undersigned understand and acknowledge that pursuant to 43 U.S.C. 1212 and 18 U.S.C. 1001; the filing or recording of a false, fictitious, or fraudulent document with the Bureau of Land Management may result in a fine of up to $250,000, a prison term not to exceed five years, or both.
7. The mining claims, mill or tunnel sites for which this waiver from payment of the maintenance fees is requested are:

	CLAIM OR SITE NAME	BLM RECORDATION SERIAL NUMBER
1.	Coyote #17	AMC 361970
2.		
3.		
4.		
5.		
6.		
7.		
8.		
9.		
10.		

The owner(s) (claimants) of the above mining claims and sites are:

Mike Ramer
(Owner's Name - Please Print)

Mike Ramer
(Owner's Signature)

c/o 400 East First St #127
(Street or P.O. Box)

Douglas (City) AZ (State) 85607 (Zip Code)

Investors Benchmark Corporation
(Owner's Name - Please Print)

By Mike Ramer Managing Member
(Owner's Signature)

(same as above) (See Relinquishment 9/10/04 Final 9/18/08)
(Street or P.O. Box)

(City) (State) (Zip Code)

(Owner's Name - Please Print)

(Owner's Signature)

(Street or P.O. Box)

(City) (State) (Zip Code)

PHOENIX, ARIZONA
2010 NOV 31 P 12:14
BLM AZ STATE OFFICE
RECEIVED

ENTERED INTO COMPUTER
SEP 16 2010

1/PB

(continued on page 2)

(Owner's Name - Please Print) (Owner's Signature)

(Street or P.O. Box) (City) (State) (Zip Code)

(Owner's Name - Please Print) (Owner's Signature)

(Street or P.O. Box) (City) (State) (Zip Code)

(Owner's Name - Please Print) (Owner's Signature)

(Street or P.O. Box) (City) (State) (Zip Code)

(Owner's Name - Please Print) (Owner's Signature)

(Street or P.O. Box) (City) (State) (Zip Code)

INSTRUCTIONS

1. This certification is made under the provisions of § 1744 of Title 43 and § 28-28k of Title 30 of the United States Code; and the regulations thereunder (43 CFR Part 3830).
2. The claimant(s) **must** fill in the dates in paragraph 1 for the beginning and ending of the assessment year for which this waiver is sought.
3. The claimant(s) **must** fill in the date in paragraph 2 for the beginning of the assessment year for which this waiver is sought.
4. All claim and site names and Bureau of Land Management (BLM) serial numbers **must** be listed for the mining claims, mill sites, and tunnel sites for which the waiver is sought.
5. All owners of the mining claims, mill sites, and tunnel sites and their addresses **must** be given.
6. This waiver form **must** be signed by all the claimants or their designated agent, in original form. If an agent is designated, a notarized designation of agent, signed by all of the claimants with proper address given, **must** be submitted with this waiver.
7. This form **must** be filed no later than September 1st for the upcoming assessment year in the BLM State Office where the mining claims or sites are recorded, or the waiver cannot be granted by the BLM. (Example: to obtain a waiver for the assessment year 2000, which begins at noon on September 1, 1999, you **must** qualify for and file for a waiver no later than September 1, 1999, in the proper BLM State Office).
8. For all mining claims which require assessment work, you **must** record an affidavit of labor on or before the December 30th immediately following the filing of this waiver. For all other mining claims or sites waived, you must record a notice of intent to hold on or before the December 30th immediately following the filing of this waiver.
9. Mill and tunnel sites may also be listed upon this waiver and be waived from payment of the maintenance fee. A notice of intent to hold for these sites is required to be filed by the December 30th following the filing of this waiver.

NOTICE/BURDEN HOURS STATEMENT

The Privacy Act of 1974, *as amended,* and the regulation in 43 CFR 2.48(d) provide that you be furnished the following information in connection with the information required by this certification of waiver from rental fees.

AUTHORITY: 30 U.S.C. 28-28k; 43 U.S.C. 1201, 1457, 1740, and 1744; and 43 CFR 3830.

PRINCIPLE PURPOSE: This information is to be used to verify that the owner(s) (claimants) of a mining claim has complied with 30 U.S.C. 28f and is entitled to perform assessment work in lieu of paying the maintenance fee for the mining claims listed on this form.

ROUTINE USE: (1) Adjudication of the claimant(s) certification of waiver from paying the maintenance fee otherwise required by 30 U.S.C. 28f. (2) Disclosure may be made to appropriate Federal agencies when location is made within the agency's geographic area of responsibility. (3) Information from the record and/or the record will be transferred to the appropriate Federal, State, or local agency, or a member of the public in response to a specific request for pertinent information. (4) Information may also be provided to the Department of Justice or in a proceeding before a court or adjudicative body; or to Federal, State, local or foreign agencies when needed for enforcement of civil or criminal codes or applicable regulations concerning title rights upon the public land.

EFFECT OF NOT PROVIDING INFORMATION: Disclosure of this information is required by 30 U.S.C. 28f and 43 CFR Part 3830 for those qualified claimants wishing to take the small miner waiver allowed. Failure to supply the information required in this form to support the claimants certification of waiver from payment of the otherwise required maintenance fees will result in the waiver being disallowed and the mining claims subject to forfeiture by BLM under 30 U.S.C. 28i.

The Paperwork Reduction Act of 1995 requires us to inform you that:

This information is being collected to allow the BLM to determine if you qualify for a waiver from the payment of $100 per mining claim or site maintenance fee established in 30 U.S.C. 28f and the implementing regulations at 43 CFR 3830. A response to this request is required in accordance with the statute to obtain your benefit.

BLM would like you to know that you do not have to respond to this, or any other, Federal agency-sponsored information collection unless it displays a currently valid OMB control number.

Public reporting burden for this form is estimated to average 30 minutes (.33 hours) per response, including time to review instructions, gathering and maintaining data, and completing and reviewing the form. Direct comments regarding this burden estimate, or any other aspect of this form, to the U.S. Department of the Interior, Bureau of Land Management, (1004-0114) Bureau Information Collection Clearance Officer (WO-630), Mail Stop 401 LS, 1849 C St, N.W., Washington, D.C. 20240.

FOR OFFICIAL USE ONLY

Please Send Back in the enclose envelope. with self address.

Thanks Yan)

Sivann Norng.

Copies Sent
AUG 31 2010
PS

RECEIVED
BLM AZ STATE OFFICE
2010 AUG 31 P 12:14
PHOENIX, ARIZONA

Print postage online - Go to usps.com/postageonline

PLEASE PRESS FIRMLY

PLEASE PRESS FIRMLY

PLACE STICKER AT TOP OF ENVELOPE TO THE RIGHT OF THE RETURN ADDRESS. FOLD AT DOTTED LINE

CERTIFIED MAIL™

UNITED STATES POSTAL SERVICE

1006

85004

PAID
DOUGLAS,AZ
85607
AUG 30, 10
AMOUNT
$10.00
00055023-02

PRIORITY MAIL

UNITED STATES POSTAL SERVICE

7010 1060 0001 7561 7480

For Domestic and International Use

Visit us at usps.com

Any amount of mailable material may be enclosed, as long as the envelope is not modified, and the contents are entirely confined within the envelope with the adhesive provided as the means of closure.

INTERNATIONAL RESTRICTIONS APPLY:

4-POUND WEIGHT LIMIT ON INTERNATIONAL APPLIES

Customs forms are required. Consult the *International Mail Manual* (IMM) at *pe.usps.gov* or ask a retail associate for details.

From:/*Expéditeur:*

To:/*Destinataire:*

Country of Destination:/*Pays de destination:*

RECEIVED
AUG 31
PHOENIX, ARIZONA
RETAIL OFFICE

EP14F

USPS packaging products have been awarded Cradle to Cradle Certification℠ for their ecologically-intelligent design. For more information go to mbdc.com/usps

Cradle to Cradle Certified™ is a certification mark of MBDC.

Please recycle.

Recycled Paper

This packaging is the property of the U.S. Postal Service® and is provided solely for use in sending Priority Mail® shipments. Misuse may be a violation of federal law. This packaging is not for resale. EP14F © U.S. Postal Service; Oct. 2006; All rights reserved.

082708_PM_EP14F OCT 2008

538

Form 3830-2
(November 2007)

UNITED STATES
DEPARTMENT OF THE INTERIOR
BUREAU OF LAND MANAGEMENT

FORM APPROVED
OMB NO. 1004-0114
Expires: February 28, 2010

MAINTENANCE FEE WAIVER CERTIFICATION

SEE INSTRUCTIONS ON PAGE 2

AMC 361966

1. This small miner waiver is filed for the assessment year beginning at noon on September 1, 2010 and ending at noon on September 1, 2011
2. The undersigned and all related parties owned ten or fewer mining claims, mill, or tunnel sites located and maintained on Federal lands in the United States of America on September 1, 2011.
3. The undersigned have performed the assessment work required by law for each mining claim listed prior to filing this waver and understand that by filing this form; an affidavit of assessment work must be recorded by the December 30th following the filing of this waiver.
4. The undersigned understand that if the assessment work obligation has not yet come due under 30 U.S.C. 28 (for those claims in their first assessment year only); a notice of intent to hold reciting this condition must be recorded by the December 30th following the filing of this waiver.
5. The undersigned understand that mill and tunnel sites may also be listed upon this waiver and be waived from payment of the maintenance fee; and that a notice of intent to hold for these sites is required to be recorded by the December 30th immediately following the filing of this waiver.
6. The undersigned understand and acknowledge that pursuant to 43 U.S.C. 1212 and 18 U.S.C. 1001; the filing or recording of a false, fictitious, or fraudulent document with the Bureau of Land Management may result in a fine of up to $250,000, a prison term not to exceed five years, or both.
7. The mining claims, mill or tunnel sites for which this waiver from payment of the maintenance fees is requested are:

	CLAIM OR SITE NAME	BLM RECORDATION SERIAL NUMBER
1.	Coyote #18	AMC361971
2.		
3.		
4.		
5.		
6.		
7.		
8.		
9.		
10.		

The owner(s) (claimants) of the above mining claims and sites are:

Mike Ramer
(Owner's Name - Please Print)

Mike Ramer
(Owner's Signature)

c/o 400 East First st #127
(Street or P.O. Box)

Douglas AZ 85607
(City) (State) (Zip Code)

Estrella de La Costa LLC
(Owner's Name - Please Print)

By Mike Ramer Manager Member
(Owner's Signature)

(Same as above) (See Relinquishment 9/10/04 Find 9/19/08)
(Street or P.O. Box)

(City) (State) (Zip Code)

(Owner's Name - Please Print)

(Owner's Signature)

(Street or P.O. Box)

(City) (State) (Zip Code)

(continued on page 2)

PHOENIX, ARIZONA
2010 AUG 31 P 2:14
BLM AZ STATE OFFICE
RECEIVED
RECORDED/INDEXED

RE 9/17/10

1/PB

(Owner's Name - Please Print) (Owner's Signature)

(Street or P.O. Box) (City) (State) (Zip Code)

(Owner's Name - Please Print) (Owner's Signature)

(Street or P.O. Box) (City) (State) (Zip Code)

(Owner's Name - Please Print) (Owner's Signature)

(Street or P.O. Box) (City) (State) (Zip Code)

(Owner's Name - Please Print) (Owner's Signature)

(Street or P.O. Box) (City) (State) (Zip Code)

INSTRUCTIONS

1. This certification is made under the provisions of § 1744 of Title 43 and § 28-28k of Title 30 of the United States Code; and the regulations thereunder (43 CFR Part 3830).
2. The claimant(s) **must** fill in the dates in paragraph 1 for the beginning and ending of the assessment year for which this waiver is sought.
3. The claimant(s) **must** fill in the date in paragraph 2 for the beginning of the assessment year for which this waiver is sought.
4. All claim and site names and Bureau of Land Management (BLM) serial numbers **must** be listed for the mining claims, mill sites, and tunnel sites for which the waiver is sought.
5. All owners of the mining claims, mill sites, and tunnel sites and their addresses **must** be given.
6. This waiver form **must** be signed by all the claimants or their designated agent, in original form. If an agent is designated, a notarized designation of agent, signed by all of the claimants with proper address given, **must** be submitted with this waiver.
7. This form **must** be filed no later than September 1st for the upcoming assessment year in the BLM State Office where the mining claims or sites are recorded, or the waiver cannot be granted by the BLM. (Example: to obtain a waiver for the assessment year 2000, which begins at noon on September 1, 1999, you **must** qualify for and file for a waiver no later than September 1, 1999, in the proper BLM State Office).
8. For all mining claims which require assessment work, you **must** record an affidavit of labor on or before the December 30th immediately following the filing of this waiver. For all other mining claims or sites waived, you must record a notice of intent to hold on or before the December 30th immediately following the filing of this waiver.
9. Mill and tunnel sites may also be listed upon this waiver and be waived from payment of the maintenance fee. A notice of intent to hold for these sites is required to be filed by the December 30th following the filing of this waiver.

NOTICE/BURDEN HOURS STATEMENT

The Privacy Act of 1974, *as amended*, and the regulation in 43 CFR 2.48(d) provide that you be furnished the following information in connection with the information required by this certification of waiver from rental fees.

AUTHORITY: 30 U.S.C. 28-28k; 43 U.S.C. 1201, 1457, 1740, and 1744; and 43 CFR 3830.

PRINCIPLE PURPOSE: This information is to be used to verify that the owner(s) (claimants) of a mining claim has complied with 30 U.S.C. 28f and is entitled to perform assessment work in lieu of paying the maintenance fee for the mining claims listed on this form.

ROUTINE USE: (1)Adjudication of the claimant(s) certification of waiver from paying the maintenance fee otherwise required by 30 U.S.C. 28f. (2) Disclosure may be made to appropriate Federal agencies when location is made within the agency's geographic area of responsibility. (3) Information from the record and/or the record will be transferred to the appropriate Federal, State, or local agency, or a member of the public in response to a specific request for pertinent information. (4) Information may also be provided to the Department of Justice or in a proceeding before a court or adjudicative body; or to Federal, State, local or foreign agencies when needed for enforcement of civil or criminal codes or applicable regulations concerning title rights upon the public land.

EFFECT OF NOT PROVIDING INFORMATION: Disclosure of this information is required by 30 U.S.C. 28f and 43 CFR Part 3830 for those qualified claimants wishing to take the small miner waiver allowed. Failure to supply the information required in this form to support the claimants certification of waiver from payment of the otherwise required maintenance fees will result in the waiver being disallowed and the mining claims subject to forfeiture by BLM under 30 U.S.C. 28i.

The Paperwork Reduction Act of 1995 requires us to inform you that:

This information is being collected to allow the BLM to determine if you qualify for a waiver from the payment of $100 per mining claim or site maintenance fee established in 30 U.S.C. 28f and the implementing regulations at 43 CFR 3830. A response to this request is required in accordance with the statute to obtain your benefit.

BLM would like you to know that you do not have to respond to this, or any other, Federal agency-sponsored information collection unless it displays a currently valid OMB control number.

Public reporting burden for this form is estimated to average 20 minutes (.33 hours) per response, including time to review instructions, gathering and maintaining data, and completing and reviewing the form. Direct comments regarding this burden estimate, or any other aspect of this form, to the U.S. Department of the Interior, Bureau of Land Management, (1004-0114) Bureau Information Collection Clearance Officer (WO-630), Mail Stop 401 LS, 1849 C St, N.W., Washington, D.C. 20240.

FOR OFFICIAL USE ONLY

Please send Back in the enclose envelope. with self address.

Thanks you)

Sivann Norng.

Copies Sent
AUG 31 2010
pa

RECEIVED
BLM AZ STATE OFFICE
2010 AUG 31 P 12:14
PHOENIX, ARIZONA

Print postage online - Go to usps.com/postageonline

PLEASE PRESS FIRMLY

PLEASE PRESS FIRMLY

PLACE STICKER AT TOP OF ENVELOPE TO THE RIGHT OF THE RETURN ADDRESS. FOLD AT DOTTED LINE

CERTIFIED MAIL™

UNITED STATES POSTAL SERVICE

1006

85004

PAID
DOUGLAS,AZ
85607
AUG 30, '10
AMOUNT
$10.00
00055023-07

PRIORITY MAIL

UNITED STATES POSTAL SERVICE

7010 1060 0001 7561 7480

For Domestic and International Use

Visit us at usps.com

By air mail / Par avion | Priority / Prioritaire

Any amount of mailable material may be enclosed, as long as the envelope is not modified, and the contents are entirely confined within the envelope with the adhesive provided as the means of closure.

INTERNATIONAL RESTRICTIONS APPLY:

4-POUND WEIGHT LIMIT ON INTERNATIONAL APPLIES

Customs forms are required. Consult the *International Mail Manual* (IMM) at *pe.usps.gov* or ask a retail associate for details.

From:/Expéditeur:

To:/Destinataire:

Country of Destination:/Pays de destination:

RECEIVED
STATE OFFICE

AUG 31

PHOENIX, ARIZONA

EP14F

USPS packaging products have been awarded Cradle to Cradle Certification™ for their ecologically-intelligent design. For more information go to mbdc.com/usps

Cradle to Cradle Certified™ is a certification mark of MBDC.

Please recycle.

Recycled Paper

This packaging is the property of the U.S. Postal Service® and is provided solely for use in sending Priority Mail® shipments. Misuse may be a violation of federal law. This packaging is not for resale. EP14F © U.S. Postal Service; Oct. 2006; All rights reserved.

082708_PM_EP14F OCT 2008

540

Form 3830-2
(November 2007)

UNITED STATES
DEPARTMENT OF THE INTERIOR
BUREAU OF LAND MANAGEMENT

FORM APPROVED
OMB NO. 1004-0114
Expires: February 28, 2010

MAINTENANCE FEE WAIVER CERTIFICATION

SEE INSTRUCTIONS ON PAGE 2

AMC 361966

1. This small miner waiver is filed for the assessment year beginning at noon on September 1, 2010 and ending at noon on September 1, 2011
2. The undersigned and all related parties owned ten or fewer mining claims, mill, or tunnel sites located and maintained on Federal lands in the United States of America on September 1, 2011.
3. The undersigned have performed the assessment work required by law for each mining claim listed prior to filing this waver and understand that by filing this form; an affidavit of assessment work must be recorded by the December 30th following the filing of this waiver.
4. The undersigned understand that if the assessment work obligation has not yet come due under 30 U.S.C. 28 (for those claims in their first assessment year only); a notice of intent to hold reciting this condition must be recorded by the December 30th following the filing of this waiver.
5. The undersigned understand that mill and tunnel sites may also be listed upon this waiver and be waived from payment of the maintenance fee; and that a notice of intent to hold for these sites is required to be recorded by the December 30th immediately following the filing of this waiver.
6. The undersigned understand and acknowledge that pursuant to 43 U.S.C. 1212 and 18 U.S.C. 1001; the filing or recording of a false, fictitious, or fraudulent document with the Bureau of Land Management may result in a fine of up to $250,000, a prison term not to exceed five years, or both.
7. The mining claims, mill or tunnel sites for which this waiver from payment of the maintenance fees is requested are:

	CLAIM OR SITE NAME	BLM RECORDATION SERIAL NUMBER
1.	Coyote #19 ✓	AMC 361972
2.		
3.		
4.		
5.		
6.		
7.		
8.		
9.		
10.		

The owner(s) (claimants) of the above mining claims and sites are:

Mike Ramer
(Owner's Name - Please Print)

Mike Ramer
(Owner's Signature)

c/o 400 East First St #127
(Street or P.O. Box)

Douglas (City) AZ (State) 85607 (Zip Code)

Minera Estrella de la Costa LLC
(Owner's Name - Please Print)

By Mike Ramer Managing Member
(Owner's Signature)

(same as above) (see Relinquishment 9/10/09 and Find 9/18/09)
(Street or P.O. Box)

(City) (State) (Zip Code)

PHOENIX, ARIZONA
2010 AUG 31 P 12:11
BLM AZ STATE OFFICE
RECEIVED

(Owner's Name - Please Print)

(Owner's Signature)

(Street or P.O. Box)

(City) (State) (Zip Code)

ENTERED IN COMPUTER

1/PB

RE 9/17/10

(continued on page 2)

(Owner's Name - Please Print) (Owner's Signature)

(Street or P.O. Box) (City) (State) (Zip Code)

(Owner's Name - Please Print) (Owner's Signature)

(Street or P.O. Box) (City) (State) (Zip Code)

(Owner's Name - Please Print) (Owner's Signature)

(Street or P.O. Box) (City) (State) (Zip Code)

(Owner's Name - Please Print) (Owner's Signature)

(Street or P.O. Box) (City) (State) (Zip Code)

INSTRUCTIONS

1. This certification is made under the provisions of § 1744 of Title 43 and § 28-28k of Title 30 of the United States Code; and the regulations thereunder (43 CFR Part 3830).
2. The claimant(s) **must** fill in the dates in paragraph 1 for the beginning and ending of the assessment year for which this waiver is sought.
3. The claimant(s) **must** fill in the date in paragraph 2 for the beginning of the assessment year for which this waiver is sought.
4. All claim and site names and Bureau of Land Management (BLM) serial numbers **must** be listed for the mining claims, mill sites, and tunnel sites for which the waiver is sought.
5. All owners of the mining claims, mill sites, and tunnel sites and their addresses **must** be given.
6. This waiver form **must** be signed by all the claimants or their designated agent, in original form. If an agent is designated, a notarized designation of agent, signed by all of the claimants with proper address given, **must** be submitted with this waiver.
7. This form **must** be filed no later than September 1st for the upcoming assessment year in the BLM State Office where the mining claims or sites are recorded, or the waiver cannot be granted by the BLM. (Example: to obtain a waiver for the assessment year 2000, which begins at noon on September 1, 1999, you **must** qualify for and file for a waiver no later than September 1, 1999, in the proper BLM State Office).
8. For all mining claims which require assessment work, you **must** record an affidavit of labor on or before the December 30th immediately following the filing of this waiver. For all other mining claims or sites waived, you must record a notice of intent to hold on or before the December 30th immediately following the filing of this waiver.
9. Mill and tunnel sites may also be listed upon this waiver and be waived from payment of the maintenance fee. A notice of intent to hold for these sites is required to be filed by the December 30th following the filing of this waiver.

NOTICE/BURDEN HOURS STATEMENT

The Privacy Act of 1974, *as amended,* and the regulation in 43 CFR 2.48(d) provide that you be furnished the following information in connection with the information required by this certification of waiver from rental fees.

AUTHORITY: 30 U.S.C. 28-28k; 43 U.S.C. 1201, 1457, 1740, and 1744; and 43 CFR 3830.

PRINCIPLE PURPOSE: This information is to be used to verify that the owner(s) (claimants) of a mining claim has complied with 30 U.S.C. 28f and is entitled to perform assessment work in lieu of paying the maintenance fee for the mining claims listed on this form.

ROUTINE USE: (1) Adjudication of the claimant(s) certification of waiver from paying the maintenance fee otherwise required by 30 U.S.C. 28f. (2) Disclosure may be made to appropriate Federal agencies when location is made within the agency's geographic area of responsibility. (3) Information from the record and/or the record will be transferred to the appropriate Federal, State, or local agency, or a member of the public in response to a specific request for pertinent information. (4) Information may also be provided to the Department of Justice or in a proceeding before a court or adjudicative body; or to Federal, State, local or foreign agencies when needed for enforcement of civil or criminal codes or applicable regulations concerning title rights upon the public land.

EFFECT OF NOT PROVIDING INFORMATION: Disclosure of this information is required by 30 U.S.C. 28f and 43 CFR Part 3830 for those qualified claimants wishing to take the small miner waiver allowed. Failure to supply the information required in this form to support the claimants certification of waiver from payment of the otherwise required maintenance fees will result in the waiver being disallowed and the mining claims subject to forfeiture by BLM under 30 U.S.C. 28i.

The Paperwork Reduction Act of 1995 requires us to inform you that:

This information is being collected to allow the BLM to determine if you qualify for a waiver from the payment of $100 per mining claim or site maintenance fee established in 30 U.S.C. 28f and the implementing regulations at 43 CFR 3830. A response to this request is required in accordance with the statute to obtain your benefit.

BLM would like you to know that you do not have to respond to this, or any other, Federal agency-sponsored information collection unless it displays a currently valid OMB control number.

Public reporting burden for this form is estimated to average 30 minutes (.33 hours) per response, including time to review instructions, gathering and maintaining data, and completing and reviewing the form. Direct comments regarding this burden estimate, or any other aspect of this form, to the U.S. Department of the Interior, Bureau of Land Management, (1004-0114) Bureau Information Collection Clearance Officer (WO-630), Mail Stop 401 LS, 1849 C St., N.W., Washington, D.C. 20240.

FOR OFFICIAL USE ONLY

Please Send Back in the enclose envelope. with self address.

Thanks You)

Sivann Norng.

Copies Sent
AUG 31 2010
PB

RECEIVED
BLM AZ STATE OFFICE
2010 AUG 31 P 12:14
PHOENIX, ARIZONA

Print postage online - Go to usps.com/postageonline

PLEASE PRESS FIRMLY

PLEASE PRESS FIRMLY

PAID
DOUGLAS,AZ
85607
AUG 30, 10
AMOUNT
$10.00
00055023-07

1006

85004

PLACE STICKER AT TOP OF ENVELOPE TO THE RIGHT OF THE RETURN ADDRESS. FOLD AT DOTTED LINE

CERTIFIED MAIL™

PRIORITY MAIL

UNITED STATES POSTAL SERVICE

7010 1060 0001 7561 7480

For Domestic and International Use

Visit us at usps.com

Any amount of mailable material may be enclosed, as long as the envelope is not modified, and the contents are entirely confined within the envelope with the adhesive provided as the means of closure.

INTERNATIONAL RESTRICTIONS APPLY:

4-POUND WEIGHT LIMIT ON INTERNATIONAL APPLIES

Customs forms are required. Consult the *International Mail Manual* (IMM) at *pe.usps.gov* or ask a retail associate for details.

From:/*Expéditeur:*

To:/*Destinataire:*

Country of Destination:/*Pays de destination:*

RECEIVED
AUG 31
PHOENIX, ARIZONA
STATE OFFICE

EP14F

USPS packaging products have been awarded Cradle to Cradle Certification℠ for their ecologically-intelligent design. For more information go to mbdc.com/usps

Cradle to Cradle Certified™ is a certification mark of MBDC.

Please recycle.

Recycled Paper

This packaging is the property of the U.S. Postal Service® and is provided solely for use in sending Priority Mail® shipments. Misuse may be a violation of federal law. This packaging is not for resale. EP14F © U.S. Postal Service; Oct. 2008; All rights reserved.

082708_PM_EP14F OCT 2008

539

Form 3830-2
(November 2007)

UNITED STATES
DEPARTMENT OF THE INTERIOR
BUREAU OF LAND MANAGEMENT

FORM APPROVED
OMB NO. 1004-0114
Expires: February 28, 2010

AMC 361966

MAINTENANCE FEE WAIVER CERTIFICATION

SEE INSTRUCTIONS ON PAGE 2

1. This small miner waiver is filed for the assessment year beginning at noon on September 1, 2010 and ending at noon on September 1, 2011
2. The undersigned and all related parties owned ten or fewer mining claims, mill, or tunnel sites located and maintained on Federal lands in the United States of America on September 1, 2011.
3. The undersigned have performed the assessment work required by law for each mining claim listed prior to filing this waver and understand that by filing this form; an affidavit of assessment work must be recorded by the December 30th following the filing of this waiver.
4. The undersigned understand that if the assessment work obligation has not yet come due under 30 U.S.C. 28 (for those claims in their first assessment year only); a notice of intent to hold reciting this condition must be recorded by the December 30th following the filing of this waiver.
5. The undersigned understand that mill and tunnel sites may also be listed upon this waiver and be waived from payment of the maintenance fee; and that a notice of intent to hold for these sites is required to be recorded by the December 30th immediately following the filing of this waiver.
6. The undersigned understand and acknowledge that pursuant to 43 U.S.C. 1212 and 18 U.S.C. 1001; the filing or recording of a false, fictitious, or fraudulent document with the Bureau of Land Management may result in a fine of up to $250,000, a prison term not to exceed five years, or both.
7. The mining claims, mill or tunnel sites for which this waiver from payment of the maintenance fees is requested are:

	CLAIM OR SITE NAME	BLM RECORDATION SERIAL NUMBER
1.	Coyote #20	AMC 361973
2.		
3.		
4.		
5.		
6.		
7.		
8.		
9.		
10.		

The owner(s) (claimants) of the above mining claims and sites are:

Mike Ramer
(Owner's Name - Please Print)

Mike Ramer
(Owner's Signature)

400 East First St #127
(Street or P.O. Box)

Douglas (City) AZ (State) 85607 (Zip Code)

Investors Benchmark LLC
(Owner's Name - Please Print)

By Mike Ramer Managing Member
(Owner's Signature)

(same as above) (See Relinquishment 9/10/04 Find 9/18/08)
(Street or P.O. Box)

(City) (State) (Zip Code)

PHOENIX, ARIZONA
2010 AUG 31 P 12:11
BLM AZ STATE OFFICE
RECEIVED

(Owner's Name - Please Print)

(Owner's Signature)

(Street or P.O. Box)

(City) (State) (Zip Code)

RS 9/17/10

1/PB

(Continued on page 2)

(Owner's Name - Please Print) (Owner's Signature)

(Street or P.O. Box) (City) (State) (Zip Code)

(Owner's Name - Please Print) (Owner's Signature)

(Street or P.O. Box) (City) (State) (Zip Code)

(Owner's Name - Please Print) (Owner's Signature)

(Street or P.O. Box) (City) (State) (Zip Code)

(Owner's Name - Please Print) (Owner's Signature)

(Street or P.O. Box) (City) (State) (Zip Code)

INSTRUCTIONS

1. This certification is made under the provisions of § 1744 of Title 43 and § 28-28k of Title 30 of the United States Code; and the regulations thereunder (43 CFR Part 3830).
2. The claimant(s) **must** fill in the dates in paragraph 1 for the beginning and ending of the assessment year for which this waiver is sought.
3. The claimant(s) **must** fill in the date in paragraph 2 for the beginning of the assessment year for which this waiver is sought.
4. All claim and site names and Bureau of Land Management (BLM) serial numbers **must** be listed for the mining claims, mill sites, and tunnel sites for which the waiver is sought.
5. All owners of the mining claims, mill sites, and tunnel sites and their addresses **must** be given.
6. This waiver form **must** be signed by all the claimants or their designated agent, in original form. If an agent is designated, a notarized designation of agent, signed by all of the claimants with proper address given, **must** be submitted with this waiver.
7. This form **must** be filed no later than September 1st for the upcoming assessment year in the BLM State Office where the mining claims or sites are recorded, or the waiver cannot be granted by the BLM. (Example: to obtain a waiver for the assessment year 2000, which begins at noon on September 1, 1999, you **must** qualify for and file for a waiver no later than September 1, 1999, in the proper BLM State Office).
8. For all mining claims which require assessment work, you **must** record an affidavit of labor on or before the December 30th immediately following the filing of this waiver. For all other mining claims or sites waived, you must record a notice of intent to hold on or before the December 30th immediately following the filing of this waiver.
9. Mill and tunnel sites may also be listed upon this waiver and be waived from payment of the maintenance fee. A notice of intent to hold for these sites is required to be filed by the December 30th following the filing of this waiver.

NOTICE/BURDEN HOURS STATEMENT

The Privacy Act of 1974, *as amended,* and the regulation in 43 CFR 2.48(d) provide that you be furnished the following information in connection with the information required by this certification of waiver from rental fees.

AUTHORITY: 30 U.S.C. 28-28k; 43 U.S.C. 1201, 1457, 1740, and 1744; and 43 CFR 3830.

PRINCIPLE PURPOSE: This information is to be used to verify that the owner(s) (claimants) of a mining claim has complied with 30 U.S.C. 28f and is entitled to perform assessment work in lieu of paying the maintenance fee for the mining claims listed on this form.

ROUTINE USE: (1) Adjudication of the claimant(s) certification of waiver from paying the maintenance fee otherwise required by 30 U.S.C. 28f. (2) Disclosure may be made to appropriate Federal agencies when location is made within the agency's geographic area of responsibility. (3) Information from the record and/or the record will be transferred to the appropriate Federal, State, or local agency, or a member of the public in response to a specific request for pertinent information. (4) Information may also be provided to the Department of Justice or in a proceeding before a court or adjudicative body; or to Federal, State, local or foreign agencies when needed for enforcement of civil or criminal codes or applicable regulations concerning title rights upon the public land.

EFFECT OF NOT PROVIDING INFORMATION: Disclosure of this information is required by 30 U.S.C. 28f and 43 CFR Part 3830 for those qualified claimants wishing to take the small miner waiver allowed. Failure to supply the information required in this form to support the claimants certification of waiver from payment of the otherwise required maintenance fees will result in the waiver being disallowed and the mining claims subject to forfeiture by BLM under 30 U.S.C. 28i.

The Paperwork Reduction Act of 1995 requires us to inform you that:

This information is being collected to allow the BLM to determine if you qualify for a waiver from the payment of $100 per mining claim or site maintenance fee established in 30 U.S.C. 28f and the implementing regulations at 43 CFR 3830. A response to this request is required in accordance with the statute to obtain your benefit.

BLM would like you to know that you do not have to respond to this, or any other, Federal agency-sponsored information collection unless it displays a currently valid OMB control number.

Public reporting burden for this form is estimated to average 20 minutes (.33 hours) per response, including time to review instructions, gathering and maintaining data, and completing and reviewing the form. Direct comments regarding this burden estimate, or any other aspect of this form, to the U.S. Department of the Interior, Bureau of Land Management, (1004-0114) Bureau Information Collection Clearance Officer (WO-630), Mail Stop 401 LS, 1849 C St, N.W., Washington, D.C. 20240.

FOR OFFICIAL USE ONLY

Please send Back in the enclose envelope. with self address.

Thanks you,

Sivann Norng.

Copies Sent
AUG 31 2010
PB

RECEIVED
BLM AZ STATE OFFICE
2010 AUG 31 P 12:14
PHOENIX, ARIZONA

Print postage online - Go to usps.com/postageonline

PLEASE PRESS FIRMLY

PLEASE PRESS FIRMLY

UNITED STATES POSTAL SERVICE

1006

85004

PAID
DOUGLAS,AZ
85607
AUG 30, '10
AMOUNT
$10.00
00055023-07

PLACE STICKER AT TOP OF ENVELOPE TO THE RIGHT OF THE RETURN ADDRESS, FOLD AT DOTTED LINE

CERTIFIED MAIL™

PRIORITY MAIL

UNITED STATES POSTAL SERVICE

7010 1060 0001 7561 7480

For Domestic and International Use

Visit us at usps.com

Any amount of mailable material may be enclosed, as long as the envelope is not modified, and the contents are entirely confined within the envelope with the adhesive provided as the means of closure.

INTERNATIONAL RESTRICTIONS APPLY:

4-POUND WEIGHT LIMIT ON INTERNATIONAL APPLIES

Customs forms are required. Consult the *International Mail Manual* (IMM) at *pe.usps.gov* or ask a retail associate for details.

From:/*Expéditeur:*

To:/*Destinataire:*

Country of Destination:/*Pays de destination:*

RECEIVED
AUG 31
PHOENIX, ARIZONA
STATE OFFICE

EP14F

USPS packaging products have been awarded Cradle to Cradle Certification℠ for their ecologically-intelligent design. For more information go to mbdc.com/usps

Cradle to Cradle Certified™ is a certification mark of MBDC.

Please recycle.

Recycled Paper

This packaging is the property of the U.S. Postal Service® and is provided solely for use in sending Priority Mail® shipments. Misuse may be a violation of federal law. This packaging is not for resale. EP14F © U.S. Postal Service; Oct. 2006; All rights reserved.

When Recorded Return Document to:
Mike Ramer
C/o 400 East First Street
#127
Douglas Arizona 85607

☐ Check here is this is a change of address.

Telephone: 520-495-0954

E-mail address: potenint@iccom.com

OFFICIAL RECORDS OF PINAL COUNTY RECORDER LAURA DEAN-LYTLE

DATE/TIME: 12/23/2010 1302
FEE: $18.00
PAGES: 2
FEE NUMBER: 2010-118442

AMC 361966

#5

AFFIDAVIT OF PERFORMANCE OF ANNUAL WORK

BLM Date Stamp
RECEIVED
BLM AZ STATE OFFICE
2010 DEC 23 P 2:50
PHOENIX, ARIZONA

1. State of Arizona, County of Pinal ss:
2. I (Name) Mike Ramer
3. Reside at (Address) 400 East First Street
#127
City Douglas County Cochise
State AZ Zip 85607 being duly sworn, depose and say that I am a citizen of the United States, more than eighteen years of age, and that all of the facts set forth in this affidavit, subject to the provisions and penalties of 18 U.S.C. 1001 pertaining to the filing of false, fictitious, or fraudulent statements with the United States, are true and correct according to the best of my knowledge, information and belief.
4. Owner's name and address (If not shown in Items 1-3 above). Mike Ramer and
LaAguila Se Ha Escapado, LLC
5. That I am personally acquainted with the mining claim(s). The work and improvements were made by and at the expense of the owner(s) of said claim(s). Said contiguous group of claims, listed on this document, are situated in the
Black Mountain (optional) Mining District; Pinal County, Arizona.

Line No.	AMC NUMBER	CLAIM/SITE NAME	COUNTY RECORDER DATA (If available)	TWP	RNG	SEC
1	361966	Coyote #5	2006-176497	7 South	12 East	28
2						
3						
4						
5						
6						

AFFIDAVIT OF PERFORMANCE OF ANNUAL WORK – page 2

BLM Date Stamp

RECEIVED
BLM AZ STATE OFFICE
2010 DEC 23 P 2:50
PHOENIX, ARIZONA

#5

7						
8						
9						
10						

6. That between the dates starting at 12 o'clock noon on September 1, 20 09 and ending at 12 o'clock noon on September 1, 20 10 at least $ 320.00 (#5) dollars worth of work and improvements were done and performed upon said claim(s) or upon one or more of a contiguous group of claims for the benefit of all, wholly or partly outside of a contiguous group of claims for the benefit of all, not including the location work.

7. That the following persons were employed to perform the work and improvements described herein: Mike Ramer, Sivonn Norng, Dennis Davidson, Moni Norng, Rath Norng,

8. That the work and improvements performed were: Remove fallen debris, remove overgrowth, fill-in washouts and repair roads, pick up litter and large rocks in the road way, filled in pot holes.

9. Dated: 12-21-2010 Signature: Mike Ramer

SUBSCRIBED AND SWORN TO before me, a Notary Public, this 21st day of Dec 2010

By: Michael Ramer

Notary Public Virginia A Yanez

My Commission Expires 11/01/14

OFFICIAL SEAL
VIRGINIA A YANEZ
NOTARY PUBLIC - STATE OF ARIZONA
COCHISE COUNTY
My Comm. Expires November 1, 2014

Bureau of Land Management
Arizona State Office
www.az.blm.gov

No. of Claims: 1 x $10 = 1000
Check No.: CASH Init. SC
Receipt No.: 2268051
For BLM Use Only

Form: MCF108
Revised Jan. 2006
Page 2 of 2

This form is available from the **Arizona Department of Mines & Mineral Resources** and may be reproduced.

When Recorded Return Document to:
Mike Ramer
C/o 400 East First Street
#127
Douglas Arizona 85607

☐ Check here is this is a change of address.

Telephone: 520-495-0954

E-mail address: potenint@iccom.com

OFFICIAL RECORDS OF PINAL COUNTY RECORDER LAURA DEAN-LYTLE

DATE/TIME: 12/23/2010 1302
FEE: $18.00
PAGES: 2
FEE NUMBER: 2010-118443

#6

AFFIDAVIT OF PERFORMANCE OF ANNUAL WORK

BLM Date Stamp
RECEIVED
BLM AZ STATE OFFICE
2010 DEC 23 P 2:51
PHOENIX, ARIZONA

1. State of Arizona, County of Pinal ss:
2. I (Name) Mike Ramer
3. Reside at (Address) 400 East First Street
#127
City Douglas County Cochise
State AZ Zip 85607 being duly sworn, depose and say that I am a citizen of the United States, more than eighteen years of age, and that all of the facts set forth in this affidavit, subject to the provisions and penalties of 18 U.S.C. 1001 pertaining to the filing of false, fictitious, or fraudulent statements with the United States, are true and correct according to the best of my knowledge, information and belief.
4. Owner's name and address (If not shown in Items 1-3 above). Mike Ramer and
LaAguila Se Ha Marcha, LLC
5. That I am personally acquainted with the mining claim(s). The work and improvements were made by and at the expense of the owner(s) of said claim(s). Said contiguous group of claims, listed on this document, are situated in the
Black Mountain (optional) Mining District; Pinal County, Arizona.

Line No.	AMC NUMBER	CLAIM/SITE NAME	COUNTY RECORDER DATA (If available)	TWP	RNG	SEC
1	361967	Coyote #6	2006-176498	7South	12East	28
2						
3						
4						
5						
6						

AFFIDAVIT OF PERFORMANCE OF ANNUAL WORK – page 2

BLM Date Stamp

RECEIVED
BLM AZ STATE OFFICE
2010 DEC 23 P 2:57
PHOENIX, ARIZONA

#6

7						
8						
9						
10						

6. That between the dates starting at 12 o'clock noon on September 1, 20 09 and ending at 12 o'clock noon on September 1, 20 10 at least $ 320.00 (#6) dollars worth of work and improvements were done and performed upon said claim(s) or upon one or more of a contiguous group of claims for the benefit of all, wholly or partly outside of a contiguous group of claims for the benefit of all, not including the location work.

7. That the following persons were employed to perform the work and improvements described herein: Mike Ramer, Sivonn Norng, Dennis Davidson, Moni Norng, Rath Norng

8. That the work and improvements performed were: Remove fallen debris, remove overgrowth, filled in washouts and repaired roads, pick up litter and large rocks in the road way, filled in pot holes.

9. Dated: 12-21-2010 Signature: Mike Ramer

SUBSCRIBED AND SWORN TO before me, a Notary Public, this 21st day of Dec 2010

By: Michael Ramer

Notary Public Virginia A Yanez

My Commission Expires 11/01/14

OFFICIAL SEAL
VIRGINIA A YANEZ
NOTARY PUBLIC - STATE OF ARIZONA
COCHISE COUNTY
My Comm. Expires November 1, 2014

Bureau of Land Management
Arizona State Office
www.az.blm.gov

No. of Claims: 1 x $10 = 1000
Check No.: CASH Init. SC
Receipt No.: 226805
For BLM Use Only

Form: MCF108
Revised Jan. 2006

This form is available from the **Arizona Department of Mines & Mineral Resources** and may be reproduced.

When Recorded Return Document to:
Mike Ramer
C/o 400 East First Street
#127
Douglas Arizona 85607

☐ Check here is this is a change of address.

Telephone: 520-495-0954

E-mail address: potenint@iccom.com

OFFICIAL RECORDS OF PINAL COUNTY RECORDER LAURA DEAN-LYTLE

DATE/TIME: 12/23/2010 1302
FEE: $18.00
PAGES: 2
FEE NUMBER: 2010-118444

#7

AFFIDAVIT OF PERFORMANCE OF ANNUAL WORK

BLM Date Stamp

RECEIVED
BLM AZ STATE OFFICE
2010 DEC 23 P 2:51
PHOENIX, ARIZONA

1. State of Arizona, County of Pinal ss:
2. I (Name) Mike Ramer
3. Reside at (Address) 400 East First Street
#127
City Douglas County Cochise
State AZ Zip 85607 being duly sworn, depose and say that I am a citizen of the United States, more than eighteen years of age, and that all of the facts set forth in this affidavit, subject to the provisions and penalties of 18 U.S.C. 1001 pertaining to the filing of false, fictitious, or fraudulent statements with the United States, are true and correct according to the best of my knowledge, information and belief.
4. Owner's name and address (If not shown in Items 1-3 above). Mike Ramer and
Minera Estrella Del Oeste, LLC
5. That I am personally acquainted with the mining claim(s). The work and improvements were made by and at the expense of the owner(s) of said claim(s). Said contiguous group of claims, listed on this document, are situated in the
Black Mountain (optional) Mining District; Pinal County, Arizona.

Line No.	AMC NUMBER	CLAIM/SITE NAME	COUNTY RECORDER DATA (If available)	TWP	RNG	SEC
1	361968	Coyote #7	2006-176499	7South	12East	28
2						
3						
4						
5						
6						

AFFIDAVIT OF PERFORMANCE OF ANNUAL WORK – page 2

BLM Date Stamp

RECEIVED
BLM AZ STATE OFFICE
2010 DEC 23 P 2:51
PHOENIX, ARIZONA

#7

7						
8						
9						
10						

6. That between the dates starting at 12 o'clock noon on September 1, 20 09 and ending at 12 o'clock noon on September 1, 20 10 at least $ 320.00 (#7) dollars worth of work and improvements were done and performed upon said claim(s) or upon one or more of a contiguous group of claims for the benefit of all, wholly or partly outside of a contiguous group of claims for the benefit of all, not including the location work.

7. That the following persons were employed to perform the work and improvements described herein: Mike Ramer, Sivonn Norng, Dennis Davidson, Moni Norng, Rath Norng

8. That the work and improvements performed were: Remove fallen debris and overgrowth, filled in washouts, and repaired roads, pick up litter and large rocks in the road way, filled in pot holes.

9. Dated: 12-21-2010 Signature: Mike Ramer

SUBSCRIBED AND SWORN TO before me, a Notary Public, this 21st day of Dec 2010

By: Michael Ramer

Notary Public Virginia A Yanez

My Commission Expires 11/01/14

OFFICIAL SEAL
VIRGINIA A YANEZ
NOTARY PUBLIC - STATE OF ARIZONA
COCHISE COUNTY
My Comm. Expires November 1, 2014

Bureau of Land Management
Arizona State Office
www.az.blm.gov

No. of Claims: 1 x $10 = 1000
Check No.: CASH Init. SC
Receipt No.: 226851
For BLM Use Only

Form: MCF108
Revised Jan. 2006

This form is available from the **Arizona Department of Mines & Mineral Resources** and may be reproduced.

When Recorded Return Document to:
Mike Ramer
C/o 400 East First Street
#127
Douglas Arizona 85607

☐ Check here is this is a change of address.

Telephone: 520-495-0954

E-mail address: potenint@iccom.com

OFFICIAL RECORDS OF PINAL COUNTY RECORDER LAURA DEAN-LYTLE

DATE/TIME: 12/23/2010 1302
FEE: $18.00
PAGES: 2
FEE NUMBER: 2010-118445

#8

AFFIDAVIT OF PERFORMANCE OF ANNUAL WORK

RECEIVED
BLM AZ STATE OFFICE
2010 DEC 23 P 2:51
PHOENIX, ARIZONA
BLM Date Stamp

1. State of Arizona, County of Pinal ss:
2. I (Name) Mike Ramer
3. Reside at (Address) 400 East First Street
#127
City Douglas County Cochise
State AZ Zip 85607 being duly sworn, depose and say that I am a citizen of the United States, more than eighteen years of age, and that all of the facts set forth in this affidavit, subject to the provisions and penalties of 18 U.S.C. 1001 pertaining to the filing of false, fictitious, or fraudulent statements with the United States, are true and correct according to the best of my knowledge, information and belief.
4. Owner's name and address (If not shown in Items 1-3 above). Mike Ramer and
Minera Pavo Real, LLC
5. That I am personally acquainted with the mining claim(s). The work and improvements were made by and at the expense of the owner(s) of said claim(s). Said contiguous group of claims, listed on this document, are situated in the
Black Mountain (optional) Mining District; Pinal County, Arizona.

Line No.	AMC NUMBER	CLAIM/SITE NAME	COUNTY RECORDER DATA (If available)	TWP	RNG	SEC
1	361969	Coyote #8	2006-176500	7South	12East	28
2						
3						
4						
5						
6						

AFFIDAVIT OF PERFORMANCE OF ANNUAL WORK – page 2

BLM Date Stamp

RECEIVED
BLM AZ STATE OFFICE
2010 DEC 23 P 2:5
PHOENIX, ARIZONA

#8

7						
8						
9						
10						

6. That between the dates starting at 12 o'clock noon on September 1, 20 09 and ending at 12 o'clock noon on September 1, 20 10 at least $ 320.00 (#8) dollars worth of work and improvements were done and performed upon said claim(s) or upon one or more of a contiguous group of claims for the benefit of all, wholly or partly outside of a contiguous group of claims for the benefit of all, not including the location work.

7. That the following persons were employed to perform the work and improvements described herein: Mike Ramer, Sivonn Norng, Dennis Davidson, Moni Norng, Rath Norng

8. That the work and improvements performed were: Remove fallen debris and overgrowth, filled in pot holes and washouts, and repaired roads, pick up litter and large rocks in the road way.

9. Dated: 12-21-2010 Signature: Mike Ramer

SUBSCRIBED AND SWORN TO before me, a Notary Public, this 21st day of Dec 2010

By: Michael Ramer

Notary Public Virginia A Yanez

My Commission Expires 11/01/14

OFFICIAL SEAL
VIRGINIA A YANEZ
NOTARY PUBLIC - STATE OF ARIZONA
COCHISE COUNTY
My Comm. Expires November 1, 2014

Bureau of Land Management
Arizona State Office
www.az.blm.gov

No. of Claims: 1 x $10 = 1000
Check No.: CASH Init. SC
Receipt No.: 2268051
For BLM Use Only

This form is available from the **Arizona Department of Mines & Mineral Resources** and may be reproduced.

When Recorded Return Document to:
Mike Ramer
C/o 400 East First Street
#127
Douglas Arizona 85607

☐ Check here is this is a change of address.

Telephone: 520-495-0954

E-mail address: potenint@iccom.com

OFFICIAL RECORDS OF PINAL COUNTY RECORDER LAURA DEAN-LYTLE

DATE/TIME: 12/23/2010 1302
FEE: $18.00
PAGES: 2
FEE NUMBER: 2010-118446

#17

AFFIDAVIT OF PERFORMANCE OF ANNUAL WORK

BLM Date Stamp
RECEIVED
BLM AZ STATE OFFICE
2010 DEC 23 P 2:51
PHOENIX, ARIZONA

1. State of Arizona, County of Pinal ss:
2. I (Name) Mike Ramer
3. Reside at (Address) 400 East First Street
#127
City Douglas County Cochise
State AZ Zip 85607 being duly sworn, depose and say that I am a citizen of the United States, more than eighteen years of age, and that all of the facts set forth in this affidavit, subject to the provisions and penalties of 18 U.S.C. 1001 pertaining to the filing of false, fictitious, or fraudulent statements with the United States, are true and correct according to the best of my knowledge, information and belief.
4. Owner's name and address (If not shown in Items 1-3 above). Mike Ramer and
Investors Benchmark Corporation
5. That I am personally acquainted with the mining claim(s). The work and improvements were made by and at the expense of the owner(s) of said claim(s). Said contiguous group of claims, listed on this document, are situated in the
Black Mountain (optional) Mining District; Pinal County, Arizona.

Line No.	AMC NUMBER	CLAIM/SITE NAME	COUNTY RECORDER DATA (If available)	TWP	RNG	SEC
1	361970	Coyote #17	2005-156046	7South	12East	34
2						
3						
4						
5						
6						

AFFIDAVIT OF PERFORMANCE OF ANNUAL WORK – page 2

BLM Date Stamp

RECEIVED
BLM AZ STATE OFFICE
2010 DEC 23 P 2:51
PHOENIX, ARIZONA

#17

7						
8						
9						
10						

6. That between the dates starting at 12 o'clock noon on September 1, 20 09 and ending at 12 o'clock noon on September 1, 20 10 at least $ 320.00 (#17) dollars worth of work and improvements were done and performed upon said claim(s) or upon one or more of a contiguous group of claims for the benefit of all, wholly or partly outside of a contiguous group of claims for the benefit of all, not including the location work.

7. That the following persons were employed to perform the work and improvements described herein: Mike Ramer, Sivonn Norng, Dennis Davidson, Moni Norng, Rath Norng

8. That the work and improvements performed were: Remove fallen debris and overgrowth, filled in pot holes and washouts, and repaired roads, picked up litter and large rocks in the road way.

9. Dated: 12-21-2010 Signature: Mike Ramer

SUBSCRIBED AND SWORN TO before me, a Notary Public, this 21st day of Dec 20 10

By: Michael Ramer

Notary Public Virginia A Yanez

My Commission Expires 11/01/14

OFFICIAL SEAL
VIRGINIA A YANEZ
NOTARY PUBLIC - STATE OF ARIZONA
COCHISE COUNTY
My Comm. Expires November 1, 2014

Bureau of Land Management
Arizona State Office
www.az.blm.gov

No. of Claims: 1 x $10 = 10 00
Check No.: CASH Init. SC
Receipt No.: 2268051
For BLM Use Only

Form: MCF108
Revised Jan. 2006

This form is available from the **Arizona Department of Mines & Mineral Resources** and may be reproduced.

When Recorded Return Document to:
Mike Ramer
C/o 400 East First Street
#127
Douglas Arizona 85607

☐ Check here is this is a change of address.

Telephone: 520-495-0954

E-mail address: potenint@iccom.com

OFFICIAL RECORDS OF PINAL COUNTY RECORDER LAURA DEAN-LYTLE

DATE/TIME: 12/23/2010 1302
FEE: $18.00
PAGES: 2
FEE NUMBER: 2010-118447

#18

AFFIDAVIT OF PERFORMANCE OF ANNUAL WORK

BLM Date Stamp
RECEIVED
BLM AZ STATE OFFICE
2010 DEC 23 P 2:51
PHOENIX, ARIZONA

1. State of Arizona, County of Pinal ss:
2. I (Name) Mike Ramer
3. Reside at (Address) 400 East First Street
#127
City Douglas County Cochise
State AZ Zip 85607 being duly sworn, depose and say that I am a citizen of the United States, more than eighteen years of age, and that all of the facts set forth in this affidavit, subject to the provisions and penalties of 18 U.S.C. 1001 pertaining to the filing of false, fictitious, or fraudulent statements with the United States, are true and correct according to the best of my knowledge, information and belief.
4. Owner's name and address (If not shown in Items 1-3 above). Mike Ramer and
Estrella De La Costa, LLC
5. That I am personally acquainted with the mining claim(s). The work and improvements were made by and at the expense of the owner(s) of said claim(s). Said contiguous group of claims, listed on this document, are situated in the
Black Mountain (optional) Mining District; Pinal County, Arizona.

Line No.	AMC NUMBER	CLAIM/SITE NAME	COUNTY RECORDER DATA (If available)	TWP	RNG	SEC
1	361971	Coyote #18	2006-176501	7South	12East	34
2						
3						
4						
5						
6						

AFFIDAVIT OF PERFORMANCE OF ANNUAL WORK – page 2

BLM Date Stamp

RECEIVED
BLM AZ STATE OFFICE
2010 DEC 23 P 2:51
PHOENIX, ARIZONA

#18

7						
8						
9						
10						

6. That between the dates starting at 12 o'clock noon on September 1, 20 09 and ending at 12 o'clock noon on September 1, 20 10 at least $ 320.00 (#18) dollars worth of work and improvements were done and performed upon said claim(s) or upon one or more of a contiguous group of claims for the benefit of all, wholly or partly outside of a contiguous group of claims for the benefit of all, not including the location work.

7. That the following persons were employed to perform the work and improvements described herein: Mike Ramer, Sivonn Norng, Dennis Davidson, Moni Norng, Rath Norng

8. That the work and improvements performed were: Remove fallen debris and overgrowth, filled in pot holes and washouts, and repaired roads, pick up litter and large rocks in the road way.

9. Dated: 12-21-2010 Signature: Mike Ramer

SUBSCRIBED AND SWORN TO before me, a Notary Public, this 21st day of Dec 2010

By: Michael Ramer

Notary Public Virginia A Yanez

My Commission Expires 11/01/14

OFFICIAL SEAL
VIRGINIA A YANEZ
NOTARY PUBLIC - STATE OF ARIZONA
COCHISE COUNTY
My Comm. Expires November 1, 2014

Bureau of Land Management
Arizona State Office
www.az.blm.gov

No. of Claims: 1 x $10 = 10 00
Check No.: CASH Init. SC
Receipt No.: 2268051
For BLM Use Only

Form: MCF108
Revised Jan. 2006

This form is available from the **Arizona Department of Mines & Mineral Resources** and may be reproduced.

When Recorded Return Document to:
Mike Ramer
C/o 400 East First Street
#127
Douglas Arizona 85607

☐ Check here is this is a change of address.

Telephone: 520-495-0954

E-mail address: potenint@iccom.com

OFFICIAL RECORDS OF PINAL COUNTY RECORDER LAURA DEAN-LYTLE

DATE/TIME: 12/23/2010 1302
FEE: $18.00
PAGES: 2
FEE NUMBER: 2010-118448

#19

AFFIDAVIT OF PERFORMANCE OF ANNUAL WORK

BLM Date Stamp

RECEIVED
BLM AZ STATE OFFICE
2010 DEC 23 P 2:51
PHOENIX, ARIZONA

1. State of Arizona, County of Pinal ss:
2. I (Name) Mike Ramer
3. Reside at (Address) 400 East First Street
#127
City Douglas County Cochise
State AZ Zip 85607 being duly sworn, depose and say that I am a citizen of the United States, more than eighteen years of age, and that all of the facts set forth in this affidavit, subject to the provisions and penalties of 18 U.S.C. 1001 pertaining to the filing of false, fictitious, or fraudulent statements with the United States, are true and correct according to the best of my knowledge, information and belief.
4. Owner's name and address (If not shown in Items 1-3 above). Mike Ramer and
Minera Estrella De La Costa, LLC
5. That I am personally acquainted with the mining claim(s). The work and improvements were made by and at the expense of the owner(s) of said claim(s). Said contiguous group of claims, listed on this document, are situated in the
Black Mountain (optional) Mining District; Pinal County, Arizona.

Line No.	AMC NUMBER	CLAIM/SITE NAME	COUNTY RECORDER DATA (If available)	TWP	RNG	SEC
1	361972	Coyote #19	2006-176496	7South	12East	34
2						
3						
4						
5						
6						

AFFIDAVIT OF PERFORMANCE OF ANNUAL WORK – page 2

BLM Date Stamp

RECEIVED
BLM AZ STATE OFFICE
2010 DEC 23 P 2:51
PHOENIX, ARIZONA

#19

7						
8						
9						
10						

6. That between the dates starting at 12 o'clock noon on September 1, 20 09 and ending at 12 o'clock noon on September 1, 20 10 at least $ 320.00 (#19) dollars worth of work and improvements were done and performed upon said claim(s) or upon one or more of a contiguous group of claims for the benefit of all, wholly or partly outside of a contiguous group of claims for the benefit of all, not including the location work.

7. That the following persons were employed to perform the work and improvements described herein: Mike Ramer, Sivonn Norng, Dennis Davidson, Moni Norng, Rath Norng

8. That the work and improvements performed were: Remove fallen debris and overgrowth, filled in pot holes and washouts, and repaired roads, picked up litter and large rocks in the road way.

9. Dated: 12-21-2010 Signature: Mike Ramer

SUBSCRIBED AND SWORN TO before me, a Notary Public, this 21st day of Dec 2010

By: Michael Ramer

Notary Public Virginia A Yanez

My Commission Expires 11/01/14

OFFICIAL SEAL
VIRGINIA A YANEZ
NOTARY PUBLIC - STATE OF ARIZONA
COCHISE COUNTY
My Comm. Expires November 1, 2014

Bureau of Land Management
Arizona State Office
www.az.blm.gov

No. of Claims: 1 x $10 = 1000
Check No.: CASH Init. SC
Receipt No.: 2268051
For BLM Use Only

Form: MCF108
Revised Jan. 2006

This form is available from the **Arizona Department of Mines & Mineral Resources** and may be reproduced.

When Recorded Return Document to:
Mike Ramer
C/o 400 East First Street
#127
Douglas Arizona 85607

☐ Check here is this is a change of address.

Telephone: 520-495-0954

E-mail address: potenint@iccom.com

OFFICIAL RECORDS OF PINAL COUNTY RECORDER LAURA DEAN-LYTLE

DATE/TIME: 12/23/2010 1302
FEE: $18.00
PAGES: 2
FEE NUMBER: 2010-118449

#20

AFFIDAVIT OF PERFORMANCE OF ANNUAL WORK

BLM Date Stamp
RECEIVED
BLM AZ STATE OFFICE
2010 DEC 23 P 2:51
PHOENIX, ARIZONA

1. State of Arizona, County of Pinal ss:
2. I (Name) Mike Ramer
3. Reside at (Address) 400 East First Street
#127
City Douglas County Cochise
State AZ Zip 85607 being duly sworn, depose and say that I am a citizen of the United States, more than eighteen years of age, and that all of the facts set forth in this affidavit, subject to the provisions and penalties of 18 U.S.C. 1001 pertaining to the filing of false, fictitious, or fraudulent statements with the United States, are true and correct according to the best of my knowledge, information and belief.
4. Owner's name and address (If not shown in Items 1-3 above). Mike Ramer and
Investors Benchmark, LLC
5. That I am personally acquainted with the mining claim(s). The work and improvements were made by and at the expense of the owner(s) of said claim(s). Said contiguous group of claims, listed on this document, are situated in the
Black Mountain (optional) Mining District; Pinal County, Arizona.

Line No.	AMC NUMBER	CLAIM/SITE NAME	COUNTY RECORDER DATA (If available)	TWP	RNG	SEC
1	361973	Coyote #20	2006-176495	7South	12East	34
2						
3						
4						
5						
6						

AFFIDAVIT OF PERFORMANCE OF ANNUAL WORK – page 2

BLM Date Stamp

RECEIVED
BLM AZ STATE OFFICE
2010 DEC 23 P 2:17
PHOENIX, ARIZONA

#20

7						
8						
9						
10						

6. That between the dates starting at 12 o'clock noon on September 1, 20 09 and ending at 12 o'clock noon on September 1, 20 10 at least $ 320.00 (#20) dollars worth of work and improvements were done and performed upon said claim(s) or upon one or more of a contiguous group of claims for the benefit of all, wholly or partly outside of a contiguous group of claims for the benefit of all, not including the location work.

7. That the following persons were employed to perform the work and improvements described herein: Mike Ramer, Sivonn Norng, Dennis Davidson, Moni Norng, Rath Norng

8. That the work and improvements performed were: Remove fallen debris and overgrowth, filled in pot holes and washouts, and repaired roads, picked up litter and large rocks in the road way.

9. Dated: 12-21-2010 Signature: Mike Ramer

SUBSCRIBED AND SWORN TO before me, a Notary Public, this 21st day of Dec 20 10

By: Michael Ramer

Notary Public Virginia A Yanez

My Commission Expires 11/01/14

OFFICIAL SEAL
VIRGINIA A YANEZ
NOTARY PUBLIC - STATE OF ARIZONA
COCHISE COUNTY
My Comm. Expires November 1, 2014

Bureau of Land Management
Arizona State Office
www.az.blm.gov

No. of Claims: 1 x $10 = 1000
Check No.: CASH Init. SC
Receipt No.: 2268051
For BLM Use Only

Form: MCF108
Revised Jan. 2006

This form is available from the **Arizona Department of Mines & Mineral Resources** and may be reproduced.

United States Department of the Interior
Bureau of Land Management
LANDS/RECREATION & PLANNING
ONE N CENTRAL AVE
PHOENIX, AZ 85004 -2203
Phone:

Receipt

No: 2268051

Transaction #: 2339679
Date of Transaction: 12/23/2010

CUSTOMER:

MIKE RAMER
400 E 1ST ST
DOUGLAS,AZ 85607-3100 US

LINE #	QTY	DESCRIPTION	REMARKS	UNIT PRICE	TOTAL
1	1.00	LOCATABLE MINERALS / MINING CLAIMS-NOT NEW-UNADJUD,ONE AUTH NO. ONLY / MINING CLAIM MONEY RECEIVED **CASES:** AMC361966/$80.00	POL (8)	- n/a -	80.00
				TOTAL:	**$80.00**

PAYMENT INFORMATION

1	AMOUNT:	80.00	POSTMARKED:	N/A
	TYPE:	CASH	RECEIVED:	12/23/2010
	NAME:	RAMER, MIKE 400 E 1ST ST DOUGLAS AZ 85607-3100 US		

REMARKS

This receipt was generated by the automated BLM Collections and Billing System and is a paper representation of a portion of the official electronic record contained therein.

332

Form 3830-2
(March 2007)

UNITED STATES DEPARTMENT OF THE INTERIOR
BUREAU OF LAND MANAGEMENT

FORM APPROVED
OMB NO. 1004-0114
Expires: February 28, 2010

AMC 361966

MAINTENANCE FEE WAIVER CERTIFICATION

SEE INSTRUCTIONS ON REVERSE

1. This small miner waiver is filed for the assessment year beginning at noon on September 1, **2009** and ending at noon on September 1, **2010** .
2. The undersigned and all related parties owned ten or fewer mining claims, mill, or tunnel sites located and maintained on Federal lands in the United States of America on September 1, **2010** .
3. The undersigned have performed the assessment work **required by law** for each mining claim listed **prior to filing this waiver** and understand that by filing this form; an affidavit of assessment work **must** be recorded by the December 30th following the filing of this waiver.
4. The undersigned understand that if the assessment work obligation has not yet come due under 30 U.S.C. 28 (for those claims in their first assessment year only); a notice of intent to hold reciting this condition **must** be recorded by the December 30th following the filing of this waiver.
5. The undersigned understand that mill and tunnel sites may also be listed upon this waiver and be waived from payment of the maintenance fee; and that a notice of intent to hold for these sites is required to be recorded by the December 30th immediately following the filing of this waiver.
6. The undersigned understand and acknowledge that pursuant to 43 U.S.C. 1212 and 18 U.S.C. 1001; the filing or recording of a false, fictitious, or fraudulent document with the Bureau of Land Management may result in a fine of up to $250,000, a prison term not to exceed five years, or both.
7. The mining claims, mill or tunnel sites for which this waiver from payment of the maintenance fees is requested are:

CLAIM OR SITE NAME	BLM RECORDATION SERIAL NUMBER
1. **Coyote #20**	**AMC 361973**
2.	
3.	
4.	
5.	
6.	
7.	
8.	
9.	
10.	

The owner(s) (claimants) of the above mining claims and sites are:

Mike Ramer
(Owner's Name - Please Print)

Mike Ramer
(Owner's Signature)

c/o 400 East First St. #127
(Street or P.O. Box)

Douglas (City) **AZ** (State) **85607** (Zip Code)

Investors Benchmark LLC
(Owner's Name - Please Print)

By Mike Ramer Managing Member
(Owner's Signature)

(SAME AS ABOVE) (See Relinquishment 9/10/04 Final 9/18/08)
(Street or P.O. Box)

(City) (State) (Zip Code)

(Owner's Name - Please Print)

(Owner's Signature)

(Street or P.O. Box)

(City) (State) (Zip Code)

(Continued on page 2)

RECEIVED
BLM AZ STATE OFFICE
2009 SEP -1 P 12:59
PHOENIX, ARIZONA

ENTERED
SEP 24 2009

(Owner's Name - Please Print)	(Owner's Signature)		
(Street or P.O. Box)	(City)	(State)	(Zip Code)
(Owner's Name - Please Print)	(Owner's Signature)		
(Street or P.O. Box)	(City)	(State)	(Zip Code)
(Owner's Name - Please Print)	(Owner's Signature)		
(Street or P.O. Box)	(City)	(State)	(Zip Code)
(Owner's Name - Please Print)	(Owner's Signature)		
(Street or P.O. Box)	(City)	(State)	(Zip Code)

INSTRUCTIONS

1. This certification is made under the provisions of § 1744 of Title 43 and § 28-28k of Title 30 of the United States Code; and the regulations thereunder (43 CFR Part 3830).
2. The claimant(s) **must** fill in the dates in paragraph 1 for the beginning and ending of the assessment year for which this waiver is sought.
3. The claimant(s) **must** fill in the date in paragraph 2 for the beginning of the assessment year for which this waiver is sought.
4. All claim and site names and Bureau of Land Management (BLM) serial numbers **must** be listed for the mining claims, mill sites, and tunnel sites for which the waiver is sought.
5. All owners of the mining claims, mill sites, and tunnel sites and their addresses **must** be given.
6. This waiver form **must** be signed by all the claimants or their designated agent, in original form. If an agent is designated, a notarized designation of agent, signed by all of the claimants with proper address given, **must** be submitted with this waiver.
7. This form **must** be filed no later than September 1st for the upcoming assessment year in the BLM State Office where the mining claims or sites are recorded, or the waiver cannot be granted by the BLM. (Example: to obtain a waiver for the assessment year 2000, which begins at noon on September 1, 1999, you **must** qualify for and file for a waiver no later than September 1, 1999, in the proper BLM State Office).
8. For all mining claims which require assessment work, you **must** record an affidavit of labor on or before the December 30th immediately following the filing of this waiver. For all other mining claims or sites waived, you must record a notice of intent to hold on or before the December 30th immediately following the filing of this waiver.
9. Mill and tunnel sites may also be listed upon this waiver and be waived from payment of the maintenance fee. A notice of intent to hold for these sites is required to be filed by the December 30th following the filing of this waiver.

NOTICE/BURDEN HOURS STATEMENT

The Privacy Act of 1974, *as amended,* and the regulation in 43 CFR 2.48(d) provide that you be furnished the following information in connection with the information required by this certification of waiver from rental fees.

AUTHORITY: 30 U.S.C. 28-28k; 43 U.S.C. 1201, 1457, 1740, and 1744; and 43 CFR 3830.

PRINCIPLE PURPOSE: This information is to be used to verify that the owner(s) (claimants) of a mining claim has complied with 30 U.S.C. 28f and is entitled to perform assessment work in lieu of paying the maintenance fee for the mining claims listed on this form.

ROUTINE USE: (1) Adjudication of the claimant(s) certification of waiver from paying the maintenance fee otherwise required by 30 U.S.C. 28f. (2) Disclosure may be made to appropriate Federal agencies when location is made within the agency's geographic area of responsibility. (3) Information from the record and/or the record will be transferred to the appropriate Federal, State, or local agency, or a member of the public in response to a specific request for pertinent information. (4) Information may also be provided to the Department of Justice or in a proceeding before a court or adjudicative body; or to Federal, State, local or foreign agencies when needed for enforcement of civil or criminal codes or applicable regulations concerning title rights upon the public land.

EFFECT OF NOT PROVIDING INFORMATION: Disclosure of this information is required by 30 U.S.C. 28f and 43 CFR Part 3830 for those qualified claimants wishing to take the small miner waiver allowed. Failure to supply the information required in this form to support the claimants certification of waiver from payment of the otherwise required maintenance fees will result in the waiver being disallowed and the mining claims subject to forfeiture by BLM under 30 U.S.C. 28i.

The Paperwork Reduction Act of 1995 requires us to inform you that:

This information is being collected to allow the BLM to determine if you qualify for a waiver from the payment of $100 per mining claim or site maintenance fee established in 30 U.S.C. 28f and the implementing regulations at 43 CFR 3830. A response to this request is required in accordance with the statute to obtain your benefit.

BLM would like you to know that you do not have to respond to this, or any other, Federal agency-sponsored information collection unless it displays a currently valid OMB control number.

Public reporting burden for this form is estimated to average 20 minutes (.33 hours) per response, including time to review instructions, gathering and maintaining data, and completing and reviewing the form. Direct comments regarding this burden estimate, or any other aspect of this form, to the U.S. Department of the Interior, Bureau of Land Management, (1004-0114) Bureau Information Collection Clearance Officer (WO-630), Mail Stop 401 LS, 1849 C St., N.W., Washington, D.C. 20240.

FOR OFFICIAL USE ONLY

333

Form 3830-2
(March 2007)

UNITED STATES DEPARTMENT OF THE INTERIOR
BUREAU OF LAND MANAGEMENT

FORM APPROVED
OMB NO. 1004-0114
Expires: February 28, 2010

AMC

MAINTENANCE FEE WAIVER CERTIFICATION

SEE INSTRUCTIONS ON REVERSE

1. This small miner waiver is filed for the assessment year beginning at noon on September 1, **2009** and ending at noon on September 1, **2010** .
2. The undersigned and all related parties owned ten or fewer mining claims, mill, or tunnel sites located and maintained on Federal lands in the United States of America on September 1, **2010** .
3. The undersigned have performed the assessment work **required by law** for each mining claim listed **prior to filing this waiver** and understand that by filing this form; an affidavit of assessment work **must** be recorded by the December 30th following the filing of this waiver.
4. The undersigned understand that if the assessment work obligation has not yet come due under 30 U.S.C. 28 (for those claims in their first assessment year only); a notice of intent to hold reciting this condition **must** be recorded by the December 30th following the filing of this waiver.
5. The undersigned understand that mill and tunnel sites may also be listed upon this waiver and be waived from payment of the maintenance fee; and that a notice of intent to hold for these sites is required to be recorded by the December 30th immediately following the filing of this waiver.
6. The undersigned understand and acknowledge that pursuant to 43 U.S.C. 1212 and 18 U.S.C. 1001; the filing or recording of a false, fictitious, or fraudulent document with the Bureau of Land Management may result in a fine of up to $250,000, a prison term not to exceed five years, or both.
7. The mining claims, mill or tunnel sites for which this waiver from payment of the maintenance fees is requested are:

CLAIM OR SITE NAME	BLM RECORDATION SERIAL NUMBER
1. **Coyote #19**	**AMC 361972**
2.	
3.	
4.	
5.	
6.	
7.	
8.	
9.	
10.	

The owner(s) (claimants) of the above mining claims and sites are:

Mike Ramer
(Owner's Name - Please Print)

Mike Ramer
(Owner's Signature)

c/o 400 East First St. #127
(Street or P.O. Box)

Douglas (City) **AZ** (State) **85607** (Zip Code)

Minera Estrella de la Costa LLC
(Owner's Name - Please Print)

By Mike Ramer Managing Member
(Owner's Signature)

(SAME AS ABOVE) (See Relinquishment 9/10/04 Final 9/18/08)
(Street or P.O. Box)

(City) (State) (Zip Code)

(Owner's Name - Please Print)

(Owner's Signature)

(Street or P.O. Box)

(City) (State) (Zip Code)

RECEIVED
BLM AZ STATE OFFICE
2009 SEP -1 P 12:59
PHOENIX, ARIZONA

ENTERED
SEP 24 2009

(Continued on page 2)

(Owner's Name - Please Print)	(Owner's Signature)		
(Street or P.O. Box)	(City)	(State)	(Zip Code)
(Owner's Name - Please Print)	(Owner's Signature)		
(Street or P.O. Box)	(City)	(State)	(Zip Code)
(Owner's Name - Please Print)	(Owner's Signature)		
(Street or P.O. Box)	(City)	(State)	(Zip Code)
(Owner's Name - Please Print)	(Owner's Signature)		
(Street or P.O. Box)	(City)	(State)	(Zip Code)

INSTRUCTIONS

1. This certification is made under the provisions of § 1744 of Title 43 and § 28-28k of Title 30 of the United States Code; and the regulations thereunder (43 CFR Part 3830).
2. The claimant(s) **must** fill in the dates in paragraph 1 for the beginning and ending of the assessment year for which this waiver is sought.
3. The claimant(s) **must** fill in the date in paragraph 2 for the beginning of the assessment year for which this waiver is sought.
4. All claim and site names and Bureau of Land Management (BLM) serial numbers **must** be listed for the mining claims, mill sites, and tunnel sites for which the waiver is sought.
5. All owners of the mining claims, mill sites, and tunnel sites and their addresses **must** be given.
6. This waiver form **must** be signed by all the claimants or their designated agent, in original form. If an agent is designated, a notarized designation of agent, signed by all of the claimants with proper address given, **must** be submitted with this waiver.
7. This form **must** be filed no later than September 1st for the upcoming assessment year in the BLM State Office where the mining claims or sites are recorded, or the waiver cannot be granted by the BLM. (Example: to obtain a waiver for the assessment year 2000, which begins at noon on September 1, 1999, you **must** qualify for and file for a waiver no later than September 1, 1999, in the proper BLM State Office).
8. For all mining claims which require assessment work, you **must** record an affidavit of labor on or before the December 30th immediately following the filing of this waiver. For all other mining claims or sites waived, you must record a notice of intent to hold on or before the December 30th immediately following the filing of this waiver.
9. Mill and tunnel sites may also be listed upon this waiver and be waived from payment of the maintenance fee. A notice of intent to hold for these sites is required to be filed by the December 30th following the filing of this waiver.

NOTICE/BURDEN HOURS STATEMENT

The Privacy Act of 1974, *as amended,* and the regulation in 43 CFR 2.48(d) provide that you be furnished the following information in connection with the information required by this certification of waiver from rental fees.

AUTHORITY: 30 U.S.C. 28-28k; 43 U.S.C. 1201, 1457, 1740, and 1744; and 43 CFR 3830.

PRINCIPLE PURPOSE: This information is to be used to verify that the owner(s) (claimants) of a mining claim has complied with 30 U.S.C. 28f and is entitled to perform assessment work in lieu of paying the maintenance fee for the mining claims listed on this form.

ROUTINE USE: (1) Adjudication of the claimant(s) certification of waiver from paying the maintenance fee otherwise required by 30 U.S.C. 28f. (2) Disclosure may be made to appropriate Federal agencies when location is made within the agency's geographic area of responsibility. (3) Information from the record and/or the record will be transferred to the appropriate Federal, State, or local agency, or a member of the public in response to a specific request for pertinent information. (4) Information may also be provided to the Department of Justice or in a proceeding before a court or adjudicative body; or to Federal, State, local or foreign agencies when needed for enforcement of civil or criminal codes or applicable regulations concerning title rights upon the public land.

EFFECT OF NOT PROVIDING INFORMATION: Disclosure of this information is required by 30 U.S.C. 28f and 43 CFR Part 3830 for those qualified claimants wishing to take the small miner waiver allowed. Failure to supply the information required in this form to support the claimants certification of waiver from payment of the otherwise required maintenance fees will result in the waiver being disallowed and the mining claims subject to forfeiture by BLM under 30 U.S.C. 28i.

The Paperwork Reduction Act of 1995 requires us to inform you that:

This information is being collected to allow the BLM to determine if you qualify for a waiver from the payment of $100 per mining claim or site maintenance fee established in 30 U.S.C. 28f and the implementing regulations at 43 CFR 3830. A response to this request is required in accordance with the statute to obtain your benefit.

BLM would like you to know that you do not have to respond to this, or any other, Federal agency-sponsored information collection unless it displays a currently valid OMB control number.

Public reporting burden for this form is estimated to average 20 minutes (.33 hours) per response, including time to review instructions, gathering and maintaining data, and completing and reviewing the form. Direct comments regarding this burden estimate, or any other aspect of this form, to the U.S. Department of the Interior, Bureau of Land Management, (1004-0114) Bureau Information Collection Clearance Officer (WO-630), Mail Stop 401 LS, 1849 C St., N.W., Washington, D.C. 20240.

FOR OFFICIAL USE ONLY

334

Form 3830-2
(March 2007)

UNITED STATES DEPARTMENT OF THE INTERIOR
BUREAU OF LAND MANAGEMENT

A.H.

FORM APPROVED
OMB NO. 1004-0114
Expires: February 28, 2010

MAINTENANCE FEE WAIVER CERTIFICATION

SEE INSTRUCTIONS ON REVERSE

1. This small miner waiver is filed for the assessment year beginning at noon on September 1, **2009** and ending at noon on September 1, **2010** .
2. The undersigned and all related parties owned ten or fewer mining claims, mill, or tunnel sites located and maintained on Federal lands in the United States of America on September 1, **2010** .
3. The undersigned have performed the assessment work **required by law** for each mining claim listed **prior to filing this waiver** and understand that by filing this form; an affidavit of assessment work **must** be recorded by the December 30th following the filing of this waiver.
4. The undersigned understand that if the assessment work obligation has not yet come due under 30 U.S.C. 28 (for those claims in their first assessment year only); a notice of intent to hold reciting this condition **must** be recorded by the December 30th following the filing of this waiver.
5. The undersigned understand that mill and tunnel sites may also be listed upon this waiver and be waived from payment of the maintenance fee; and that a notice of intent to hold for these sites is required to be recorded by the December 30th immediately following the filing of this waiver.
6. The undersigned understand and acknowledge that pursuant to 43 U.S.C. 1212 and 18 U.S.C. 1001; the filing or recording of a false, fictitious, or fraudulent document with the Bureau of Land Management may result in a fine of up to $250,000, a prison term not to exceed five years, or both.
7. The mining claims, mill or tunnel sites for which this waiver from payment of the maintenance fees is requested are:

CLAIM OR SITE NAME	BLM RECORDATION SERIAL NUMBER
1. **Coyote #18**	**AMC 361971**
2.	
3.	
4.	
5.	
6.	
7.	
8.	
9.	
10.	

The owner(s) (claimants) of the above mining claims and sites are:

Mike Ramer
(Owner's Name - Please Print)

Mike Ramer
(Owner's Signature)

c/o 400 East First St. #127
(Street or P.O. Box)

Douglas (City) **AZ** (State) **85607** (Zip Code)

Estrella de la Costa LLC
(Owner's Name - Please Print)

By Mike Ramer Managing Member
(Owner's Signature)

(SAME AS ABOVE) (See Relinquishment 9/10/04 Final 9/18/08)
(Street or P.O. Box)

(City) (State) (Zip Code)

(Owner's Name - Please Print)

(Owner's Signature)

(Street or P.O. Box)

(City) (State) (Zip Code)

RECEIVED
BLM AZ STATE OFFICE
2009 SEP -1 P 12:58
PHOENIX, ARIZONA

(Continued on page 2)

ENTERED
SEP 24 2009
DJ

(Owner's Name - Please Print)	(Owner's Signature)		
(Street or P.O. Box)	(City)	(State)	(Zip Code)
(Owner's Name - Please Print)	(Owner's Signature)		
(Street or P.O. Box)	(City)	(State)	(Zip Code)
(Owner's Name - Please Print)	(Owner's Signature)		
(Street or P.O. Box)	(City)	(State)	(Zip Code)
(Owner's Name - Please Print)	(Owner's Signature)		
(Street or P.O. Box)	(City)	(State)	(Zip Code)

INSTRUCTIONS

1. This certification is made under the provisions of § 1744 of Title 43 and § 28-28k of Title 30 of the United States Code; and the regulations thereunder (43 CFR Part 3830).
2. The claimant(s) **must** fill in the dates in paragraph 1 for the beginning and ending of the assessment year for which this waiver is sought.
3. The claimant(s) **must** fill in the date in paragraph 2 for the beginning of the assessment year for which this waiver is sought.
4. All claim and site names and Bureau of Land Management (BLM) serial numbers **must** be listed for the mining claims, mill sites, and tunnel sites for which the waiver is sought.
5. All owners of the mining claims, mill sites, and tunnel sites and their addresses **must** be given.
6. This waiver form **must** be signed by all the claimants or their designated agent, in original form. If an agent is designated, a notarized designation of agent, signed by all of the claimants with proper address given, **must** be submitted with this waiver.
7. This form **must** be filed no later than September 1st for the upcoming assessment year in the BLM State Office where the mining claims or sites are recorded, or the waiver cannot be granted by the BLM. (Example: to obtain a waiver for the assessment year 2000, which begins at noon on September 1, 1999, you **must** qualify for and file for a waiver no later than September 1, 1999, in the proper BLM State Office).
8. For all mining claims which require assessment work, you **must** record an affidavit of labor on or before the December 30th immediately following the filing of this waiver. For all other mining claims or sites waived, you must record a notice of intent to hold on or before the December 30th immediately following the filing of this waiver.
9. Mill and tunnel sites may also be listed upon this waiver and be waived from payment of the maintenance fee. A notice of intent to hold for these sites is required to be filed by the December 30th following the filing of this waiver.

NOTICE/BURDEN HOURS STATEMENT

The Privacy Act of 1974, *as amended,* and the regulation in 43 CFR 2.48(d) provide that you be furnished the following information in connection with the information required by this certification of waiver from rental fees.

AUTHORITY: 30 U.S.C. 28-28k; 43 U.S.C. 1201, 1457, 1740, and 1744; and 43 CFR 3830.

PRINCIPLE PURPOSE: This information is to be used to verify that the owner(s) (claimants) of a mining claim has complied with 30 U.S.C. 28f and is entitled to perform assessment work in lieu of paying the maintenance fee for the mining claims listed on this form.

ROUTINE USE: (1) Adjudication of the claimant(s) certification of waiver from paying the maintenance fee otherwise required by 30 U.S.C. 28f. (2) Disclosure may be made to appropriate Federal agencies when location is made within the agency's geographic area of responsibility. (3) Information from the record and/or the record will be transferred to the appropriate Federal, State, or local agency, or a member of the public in response to a specific request for pertinent information. (4) Information may also be provided to the Department of Justice or in a proceeding before a court or adjudicative body; or to Federal, State, local or foreign agencies when needed for enforcement of civil or criminal codes or applicable regulations concerning title rights upon the public land.

EFFECT OF NOT PROVIDING INFORMATION: Disclosure of this information is required by 30 U.S.C. 28f and 43 CFR Part 3830 for those qualified claimants wishing to take the small miner waiver allowed. Failure to supply the information required in this form to support the claimants certification of waiver from payment of the otherwise required maintenance fees will result in the waiver being disallowed and the mining claims subject to forfeiture by BLM under 30 U.S.C. 28i.

The Paperwork Reduction Act of 1995 requires us to inform you that:

This information is being collected to allow the BLM to determine if you qualify for a waiver from the payment of $100 per mining claim or site maintenance fee established in 30 U.S.C. 28f and the implementing regulations at 43 CFR 3830. A response to this request is required in accordance with the statute to obtain your benefit.

BLM would like you to know that you do not have to respond to this, or any other, Federal agency-sponsored information collection unless it displays a currently valid OMB control number.

Public reporting burden for this form is estimated to average 20 minutes (.33 hours) per response, including time to review instructions, gathering and maintaining data, and completing and reviewing the form. Direct comments regarding this burden estimate, or any other aspect of this form, to the U.S. Department of the Interior, Bureau of Land Management, (1004-0114) Bureau Information Collection Clearance Officer (WO-630), Mail Stop 401 LS, 1849 C St., N.W., Washington, D.C. 20240.

FOR OFFICIAL USE ONLY

335

Form 3830-2
(March 2007)

UNITED STATES DEPARTMENT OF THE INTERIOR
BUREAU OF LAND MANAGEMENT

FORM APPROVED
OMB NO. 1004-0114
Expires: February 28, 2010

MAINTENANCE FEE WAIVER CERTIFICATION

SEE INSTRUCTIONS ON REVERSE

1. This small miner waiver is filed for the assessment year beginning at noon on September 1, **2009** and ending at noon on September 1, **2010** .
2. The undersigned and all related parties owned ten or fewer mining claims, mill, or tunnel sites located and maintained on Federal lands in the United States of America on September 1, **2010** .
3. The undersigned have performed the assessment work **required by law** for each mining claim listed **prior to filing this waiver** and understand that by filing this form; an affidavit of assessment work **must** be recorded by the December 30th following the filing of this waiver.
4. The undersigned understand that if the assessment work obligation has not yet come due under 30 U.S.C. 28 (for those claims in their first assessment year only); a notice of intent to hold reciting this condition **must** be recorded by the December 30th following the filing of this waiver.
5. The undersigned understand that mill and tunnel sites may also be listed upon this waiver and be waived from payment of the maintenance fee; and that a notice of intent to hold for these sites is required to be recorded by the December 30th immediately following the filing of this waiver.
6. The undersigned understand and acknowledge that pursuant to 43 U.S.C. 1212 and 18 U.S.C. 1001; the filing or recording of a false, fictitious, or fraudulent document with the Bureau of Land Management may result in a fine of up to $250,000, a prison term not to exceed five years, or both.
7. The mining claims, mill or tunnel sites for which this waiver from payment of the maintenance fees is requested are:

CLAIM OR SITE NAME	BLM RECORDATION SERIAL NUMBER
1. **Coyote #17**	**AMC 361970**
2.	
3.	
4.	
5.	
6.	
7.	
8.	
9.	
10.	

The owner(s) (claimants) of the above mining claims and sites are:

Mike Ramer
(Owner's Name - Please Print)

Mike Ramer
(Owner's Signature)

c/o 400 East First St. #127
(Street or P.O. Box)

Douglas (City) **AZ** (State) **85607** (Zip Code)

Investors Benchmark Corporation
(Owner's Name - Please Print)

By Mike Ramer Managing Member & CEO
(Owner's Signature)

(SAME AS ABOVE) (See Relinquishment 9/10/04 Final 9/18/08)
(Street or P.O. Box)

(City) (State) (Zip Code)

(Owner's Name - Please Print)

(Owner's Signature)

(Street or P.O. Box)

(City) (State) (Zip Code)

(Continued on page 2)

RECEIVED
BLM AZ STATE OFFICE
2009 SEP -1 P 12:58
PHOENIX, ARIZONA

ENTERED
SEP 24 2009
299

(Owner's Name - Please Print) (Owner's Signature)

(Street or P.O. Box) (City) (State) (Zip Code)

(Owner's Name - Please Print) (Owner's Signature)

(Street or P.O. Box) (City) (State) (Zip Code)

(Owner's Name - Please Print) (Owner's Signature)

(Street or P.O. Box) (City) (State) (Zip Code)

(Owner's Name - Please Print) (Owner's Signature)

(Street or P.O. Box) (City) (State) (Zip Code)

INSTRUCTIONS

1. This certification is made under the provisions of § 1744 of Title 43 and § 28-28k of Title 30 of the United States Code; and the regulations thereunder (43 CFR Part 3830).
2. The claimant(s) **must** fill in the dates in paragraph 1 for the beginning and ending of the assessment year for which this waiver is sought.
3. The claimant(s) **must** fill in the date in paragraph 2 for the beginning of the assessment year for which this waiver is sought.
4. All claim and site names and Bureau of Land Management (BLM) serial numbers **must** be listed for the mining claims, mill sites, and tunnel sites for which the waiver is sought.
5. All owners of the mining claims, mill sites, and tunnel sites and their addresses **must** be given.
6. This waiver form **must** be signed by all the claimants or their designated agent, in original form. If an agent is designated, a notarized designation of agent, signed by all of the claimants with proper address given, **must** be submitted with this waiver.
7. This form **must** be filed no later than September 1st for the upcoming assessment year in the BLM State Office where the mining claims or sites are recorded, or the waiver cannot be granted by the BLM. (Example: to obtain a waiver for the assessment year 2000, which begins at noon on September 1, 1999, you **must** qualify for and file for a waiver no later than September 1, 1999, in the proper BLM State Office).
8. For all mining claims which require assessment work, you **must** record an affidavit of labor on or before the December 30th immediately following the filing of this waiver. For all other mining claims or sites waived, you must record a notice of intent to hold on or before the December 30th immediately following the filing of this waiver.
9. Mill and tunnel sites may also be listed upon this waiver and be waived from payment of the maintenance fee. A notice of intent to hold for these sites is required to be filed by the December 30th following the filing of this waiver.

NOTICE/BURDEN HOURS STATEMENT

The Privacy Act of 1974, *as amended,* and the regulation in 43 CFR 2.48(d) provide that you be furnished the following information in connection with the information required by this certification of waiver from rental fees.

AUTHORITY: 30 U.S.C. 28-28k; 43 U.S.C. 1201, 1457, 1740, and 1744; and 43 CFR 3830.

PRINCIPLE PURPOSE: This information is to be used to verify that the owner(s) (claimants) of a mining claim has complied with 30 U.S.C. 28f and is entitled to perform assessment work in lieu of paying the maintenance fee for the mining claims listed on this form.

ROUTINE USE: (1) Adjudication of the claimant(s) certification of waiver from paying the maintenance fee otherwise required by 30 U.S.C. 28f. (2) Disclosure may be made to appropriate Federal agencies when location is made within the agency's geographic area of responsibility. (3) Information from the record and/or the record will be transferred to the appropriate Federal, State, or local agency, or a member of the public in response to a specific request for pertinent information. (4) Information may also be provided to the Department of Justice or in a proceeding before a court or adjudicative body; or to Federal, State, local or foreign agencies when needed for enforcement of civil or criminal codes or applicable regulations concerning title rights upon the public land.

EFFECT OF NOT PROVIDING INFORMATION: Disclosure of this information is required by 30 U.S.C. 28f and 43 CFR Part 3830 for those qualified claimants wishing to take the small miner waiver allowed. Failure to supply the information required in this form to support the claimants certification of waiver from payment of the otherwise required maintenance fees will result in the waiver being disallowed and the mining claims subject to forfeiture by BLM under 30 U.S.C. 28i.

The Paperwork Reduction Act of 1995 requires us to inform you that:

This information is being collected to allow the BLM to determine if you qualify for a waiver from the payment of $100 per mining claim or site maintenance fee established in 30 U.S.C. 28f and the implementing regulations at 43 CFR 3830. A response to this request is required in accordance with the statute to obtain your benefit.

BLM would like you to know that you do not have to respond to this, or any other, Federal agency-sponsored information collection unless it displays a currently valid OMB control number.

Public reporting burden for this form is estimated to average 20 minutes (.33 hours) per response, including time to review instructions, gathering and maintaining data, and completing and reviewing the form. Direct comments regarding this burden estimate, or any other aspect of this form, to the U.S. Department of the Interior, Bureau of Land Management, (1004-0114) Bureau Information Collection Clearance Officer (WO-630), Mail Stop 401 LS, 1849 C St., N.W., Washington, D.C. 20240.

FOR OFFICIAL USE ONLY

336

Form 3830-2
(March 2007)

UNITED STATES DEPARTMENT OF THE INTERIOR
BUREAU OF LAND MANAGEMENT

FORM APPROVED
OMB NO. 1004-0114
Expires: February 28, 2010

MAINTENANCE FEE WAIVER CERTIFICATION

SEE INSTRUCTIONS ON REVERSE

1. This small miner waiver is filed for the assessment year beginning at noon on September 1, **2009** and ending at noon on September 1, **2010** .
2. The undersigned and all related parties owned ten or fewer mining claims, mill, or tunnel sites located and maintained on Federal lands in the United States of America on September 1, **2010** .
3. The undersigned have performed the assessment work **required by law** for each mining claim listed **prior to filing this waiver** and understand that by filing this form; an affidavit of assessment work **must** be recorded by the December 30th following the filing of this waiver.
4. The undersigned understand that if the assessment work obligation has not yet come due under 30 U.S.C. 28 (for those claims in their first assessment year only); a notice of intent to hold reciting this condition **must** be recorded by the December 30th following the filing of this waiver.
5. The undersigned understand that mill and tunnel sites may also be listed upon this waiver and be waived from payment of the maintenance fee; and that a notice of intent to hold for these sites is required to be recorded by the December 30th immediately following the filing of this waiver.
6. The undersigned understand and acknowledge that pursuant to 43 U.S.C. 1212 and 18 U.S.C. 1001; the filing or recording of a false, fictitious, or fraudulent document with the Bureau of Land Management may result in a fine of up to $250,000, a prison term not to exceed five years, or both.
7. The mining claims, mill or tunnel sites for which this waiver from payment of the maintenance fees is requested are:

CLAIM OR SITE NAME	BLM RECORDATION SERIAL NUMBER
1. **Coyote #8**	**AMC 361969**
2.	
3.	
4.	
5.	
6.	
7.	
8.	
9.	
10.	

The owner(s) (claimants) of the above mining claims and sites are:

Mike Ramer
(Owner's Name - Please Print)

Mike Ramer
(Owner's Signature)

c/o 400 East First St. #127
(Street or P.O. Box)

Douglas (City) **AZ** (State) **85607** (Zip Code)

Minera Pavo Real LLC
(Owner's Name - Please Print)

By Mike Ramer Managing Member
(Owner's Signature)

(SAME AS ABOVE) (See Relinquishment 9/10/04 Final 9/18/08)
(Street or P.O. Box)

(City) (State) (Zip Code)

(Owner's Name - Please Print)

(Owner's Signature)

(Street or P.O. Box)

(City) (State) (Zip Code)

(Continued on page 2)

RECEIVED
BLM AZ STATE OFFICE
2009 SEP -1 P 12:58
PHOENIX, ARIZONA

ENTERED
SEP 24 2009
DM

(Owner's Name - Please Print) (Owner's Signature)

(Street or P.O. Box) (City) (State) (Zip Code)

(Owner's Name - Please Print) (Owner's Signature)

(Street or P.O. Box) (City) (State) (Zip Code)

(Owner's Name - Please Print) (Owner's Signature)

(Street or P.O. Box) (City) (State) (Zip Code)

(Owner's Name - Please Print) (Owner's Signature)

(Street or P.O. Box) (City) (State) (Zip Code)

INSTRUCTIONS

1. This certification is made under the provisions of § 1744 of Title 43 and § 28-28k of Title 30 of the United States Code; and the regulations thereunder (43 CFR Part 3830).
2. The claimant(s) **must** fill in the dates in paragraph 1 for the beginning and ending of the assessment year for which this waiver is sought.
3. The claimant(s) **must** fill in the date in paragraph 2 for the beginning of the assessment year for which this waiver is sought.
4. All claim and site names and Bureau of Land Management (BLM) serial numbers **must** be listed for the mining claims, mill sites, and tunnel sites for which the waiver is sought.
5. All owners of the mining claims, mill sites, and tunnel sites and their addresses **must** be given.
6. This waiver form **must** be signed by all the claimants or their designated agent, in original form. If an agent is designated, a notarized designation of agent, signed by all of the claimants with proper address given, **must** be submitted with this waiver.
7. This form **must** be filed no later than September 1st for the upcoming assessment year in the BLM State Office where the mining claims or sites are recorded, or the waiver cannot be granted by the BLM. (Example: to obtain a waiver for the assessment year 2000, which begins at noon on September 1, 1999, you **must** qualify for and file for a waiver no later than September 1, 1999, in the proper BLM State Office).
8. For all mining claims which require assessment work, you **must** record an affidavit of labor on or before the December 30th immediately following the filing of this waiver. For all other mining claims or sites waived, you must record a notice of intent to hold on or before the December 30th immediately following the filing of this waiver.
9. Mill and tunnel sites may also be listed upon this waiver and be waived from payment of the maintenance fee. A notice of intent to hold for these sites is required to be filed by the December 30th following the filing of this waiver.

NOTICE/BURDEN HOURS STATEMENT

The Privacy Act of 1974, *as amended*, and the regulation in 43 CFR 2.48(d) provide that you be furnished the following information in connection with the information required by this certification of waiver from rental fees.

AUTHORITY: 30 U.S.C. 28-28k; 43 U.S.C. 1201, 1457, 1740, and 1744; and 43 CFR 3830.

PRINCIPLE PURPOSE: This information is to be used to verify that the owner(s) (claimants) of a mining claim has complied with 30 U.S.C. 28f and is entitled to perform assessment work in lieu of paying the maintenance fee for the mining claims listed on this form.

ROUTINE USE: (1) Adjudication of the claimant(s) certification of waiver from paying the maintenance fee otherwise required by 30 U.S.C. 28f. (2) Disclosure may be made to appropriate Federal agencies when location is made within the agency's geographic area of responsibility. (3) Information from the record and/or the record will be transferred to the appropriate Federal, State, or local agency, or a member of the public in response to a specific request for pertinent information. (4) Information may also be provided to the Department of Justice or in a proceeding before a court or adjudicative body; or to Federal, State, local or foreign agencies when needed for enforcement of civil or criminal codes or applicable regulations concerning title rights upon the public land.

EFFECT OF NOT PROVIDING INFORMATION: Disclosure of this information is required by 30 U.S.C. 28f and 43 CFR Part 3830 for those qualified claimants wishing to take the small miner waiver allowed. Failure to supply the information required in this form to support the claimants certification of waiver from payment of the otherwise required maintenance fees will result in the waiver being disallowed and the mining claims subject to forfeiture by BLM under 30 U.S.C. 28i.

The Paperwork Reduction Act of 1995 requires us to inform you that:

This information is being collected to allow the BLM to determine if you qualify for a waiver from the payment of $100 per mining claim or site maintenance fee established in 30 U.S.C. 28f and the implementing regulations at 43 CFR 3830. A response to this request is required in accordance with the statute to obtain your benefit.

BLM would like you to know that you do not have to respond to this, or any other, Federal agency-sponsored information collection unless it displays a currently valid OMB control number.

Public reporting burden for this form is estimated to average 20 minutes (.33 hours) per response, including time to review instructions, gathering and maintaining data, and completing and reviewing the form. Direct comments regarding this burden estimate, or any other aspect of this form, to the U.S. Department of the Interior, Bureau of Land Management, (1004-0114) Bureau Information Collection Clearance Officer (WO-630), Mail Stop 401 LS, 1849 C St., N.W., Washington, D.C. 20240.

FOR OFFICIAL USE ONLY

337

Form 3830-2
(March 2007)

UNITED STATES DEPARTMENT OF THE INTERIOR
BUREAU OF LAND MANAGEMENT

FORM APPROVED
OMB NO. 1004-0114
Expires: February 28, 2010

MAINTENANCE FEE WAIVER CERTIFICATION

SEE INSTRUCTIONS ON REVERSE

1. This small miner waiver is filed for the assessment year beginning at noon on September 1, **2009** and ending at noon on September 1, **2010** .
2. The undersigned and all related parties owned ten or fewer mining claims, mill, or tunnel sites located and maintained on Federal lands in the United States of America on September 1, **2010** .
3. The undersigned have performed the assessment work **required by law** for each mining claim listed **prior to filing this waiver** and understand that by filing this form; an affidavit of assessment work **must** be recorded by the December 30th following the filing of this waiver.
4. The undersigned understand that if the assessment work obligation has not yet come due under 30 U.S.C. 28 (for those claims in their first assessment year only); a notice of intent to hold reciting this condition **must** be recorded by the December 30th following the filing of this waiver.
5. The undersigned understand that mill and tunnel sites may also be listed upon this waiver and be waived from payment of the maintenance fee; and that a notice of intent to hold for these sites is required to be recorded by the December 30th immediately following the filing of this waiver.
6. The undersigned understand and acknowledge that pursuant to 43 U.S.C. 1212 and 18 U.S.C. 1001; the filing or recording of a false, fictitious, or fraudulent document with the Bureau of Land Management may result in a fine of up to $250,000, a prison term not to exceed five years, or both.
7. The mining claims, mill or tunnel sites for which this waiver from payment of the maintenance fees is requested are:

CLAIM OR SITE NAME	BLM RECORDATION SERIAL NUMBER
1. **Coyote #7**	**AMC 361968**
2.	
3.	
4.	
5.	
6.	
7.	
8.	
9.	
10.	

The owner(s) (claimants) of the above mining claims and sites are:

Mike Ramer
(Owner's Name - Please Print)

Mike Ramer
(Owner's Signature)

c/o 400 East First St. #127
(Street or P.O. Box)

Douglas (City) **AZ** (State) **85607** (Zip Code)

Minera Estrella Del Oeste LLC
(Owner's Name - Please Print)

By Mike Ramer Managing Member
(Owner's Signature)

(SAME AS ABOVE) (See Relinquishment 9/10/04 Final 9/18/08)
(Street or P.O. Box)

(City) (State) (Zip Code)

(Owner's Name - Please Print)

(Owner's Signature)

(Street or P.O. Box)

(City) (State) (Zip Code)

(Continued on page 2)

RECEIVED
BLM AZ STATE OFFICE
2009 SEP -1 P 12:58
PHOENIX, ARIZONA

RECEIVED
SEP 24 2009
DIV

(Owner's Name - Please Print)	(Owner's Signature)		
(Street or P.O. Box)	(City)	(State)	(Zip Code)
(Owner's Name - Please Print)	(Owner's Signature)		
(Street or P.O. Box)	(City)	(State)	(Zip Code)
(Owner's Name - Please Print)	(Owner's Signature)		
(Street or P.O. Box)	(City)	(State)	(Zip Code)
(Owner's Name - Please Print)	(Owner's Signature)		
(Street or P.O. Box)	(City)	(State)	(Zip Code)

INSTRUCTIONS

1. This certification is made under the provisions of § 1744 of Title 43 and § 28-28k of Title 30 of the United States Code; and the regulations thereunder (43 CFR Part 3830).
2. The claimant(s) **must** fill in the dates in paragraph 1 for the beginning and ending of the assessment year for which this waiver is sought.
3. The claimant(s) **must** fill in the date in paragraph 2 for the beginning of the assessment year for which this waiver is sought.
4. All claim and site names and Bureau of Land Management (BLM) serial numbers **must** be listed for the mining claims, mill sites, and tunnel sites for which the waiver is sought.
5. All owners of the mining claims, mill sites, and tunnel sites and their addresses **must** be given.
6. This waiver form **must** be signed by all the claimants or their designated agent, in original form. If an agent is designated, a notarized designation of agent, signed by all of the claimants with proper address given, **must** be submitted with this waiver.
7. This form **must** be filed no later than September 1st for the upcoming assessment year in the BLM State Office where the mining claims or sites are recorded, or the waiver cannot be granted by the BLM. (Example: to obtain a waiver for the assessment year 2000, which begins at noon on September 1, 1999, you **must** qualify for and file for a waiver no later than September 1, 1999, in the proper BLM State Office).
8. For all mining claims which require assessment work, you **must** record an affidavit of labor on or before the December 30th immediately following the filing of this waiver. For all other mining claims or sites waived, you must record a notice of intent to hold on or before the December 30th immediately following the filing of this waiver.
9. Mill and tunnel sites may also be listed upon this waiver and be waived from payment of the maintenance fee. A notice of intent to hold for these sites is required to be filed by the December 30th following the filing of this waiver.

NOTICE/BURDEN HOURS STATEMENT

The Privacy Act of 1974, *as amended,* and the regulation in 43 CFR 2.48(d) provide that you be furnished the following information in connection with the information required by this certification of waiver from rental fees.

AUTHORITY: 30 U.S.C. 28-28k; 43 U.S.C. 1201, 1457, 1740, and 1744; and 43 CFR 3830.

PRINCIPLE PURPOSE: This information is to be used to verify that the owner(s) (claimants) of a mining claim has complied with 30 U.S.C. 28f and is entitled to perform assessment work in lieu of paying the maintenance fee for the mining claims listed on this form.

ROUTINE USE: (1) Adjudication of the claimant(s) certification of waiver from paying the maintenance fee otherwise required by 30 U.S.C. 28f. (2) Disclosure may be made to appropriate Federal agencies when location is made within the agency's geographic area of responsibility. (3) Information from the record and/or the record will be transferred to the appropriate Federal, State, or local agency, or a member of the public in response to a specific request for pertinent information. (4) Information may also be provided to the Department of Justice or in a proceeding before a court or adjudicative body; or to Federal, State, local or foreign agencies when needed for enforcement of civil or criminal codes or applicable regulations concerning title rights upon the public land.

EFFECT OF NOT PROVIDING INFORMATION: Disclosure of this information is required by 30 U.S.C. 28f and 43 CFR Part 3830 for those qualified claimants wishing to take the small miner waiver allowed. Failure to supply the information required in this form to support the claimants certification of waiver from payment of the otherwise required maintenance fees will result in the waiver being disallowed and the mining claims subject to forfeiture by BLM under 30 U.S.C. 28i.

The Paperwork Reduction Act of 1995 requires us to inform you that:

This information is being collected to allow the BLM to determine if you qualify for a waiver from the payment of $100 per mining claim or site maintenance fee established in 30 U.S.C. 28f and the implementing regulations at 43 CFR 3830. A response to this request is required in accordance with the statute to obtain your benefit.

BLM would like you to know that you do not have to respond to this, or any other, Federal agency-sponsored information collection unless it displays a currently valid OMB control number.

Public reporting burden for this form is estimated to average 20 minutes (.33 hours) per response, including time to review instructions, gathering and maintaining data, and completing and reviewing the form. Direct comments regarding this burden estimate, or any other aspect of this form, to the U.S. Department of the Interior, Bureau of Land Management, (1004-0114) Bureau Information Collection Clearance Officer (WO-630), Mail Stop 401 LS, 1849 C St., N.W., Washington, D.C. 20240.

FOR OFFICIAL USE ONLY

338

Form 3830-2
(March 2007)

UNITED STATES DEPARTMENT OF THE INTERIOR
BUREAU OF LAND MANAGEMENT

FORM APPROVED
OMB NO. 1004-0114
Expires: February 28, 2010

MAINTENANCE FEE WAIVER CERTIFICATION

SEE INSTRUCTIONS ON REVERSE

1. This small miner waiver is filed for the assessment year beginning at noon on September 1, **2009** and ending at noon on September 1, **2010** .
2. The undersigned and all related parties owned ten or fewer mining claims, mill, or tunnel sites located and maintained on Federal lands in the United States of America on September 1, **2010** .
3. The undersigned have performed the assessment work **required by law** for each mining claim listed **prior to filing this waiver** and understand that by filing this form; an affidavit of assessment work **must** be recorded by the December 30th following the filing of this waiver.
4. The undersigned understand that if the assessment work obligation has not yet come due under 30 U.S.C. 28 (for those claims in their first assessment year only); a notice of intent to hold reciting this condition **must** be recorded by the December 30th following the filing of this waiver.
5. The undersigned understand that mill and tunnel sites may also be listed upon this waiver and be waived from payment of the maintenance fee; and that a notice of intent to hold for these sites is required to be recorded by the December 30th immediately following the filing of this waiver.
6. The undersigned understand and acknowledge that pursuant to 43 U.S.C. 1212 and 18 U.S.C. 1001; the filing or recording of a false, fictitious, or fraudulent document with the Bureau of Land Management may result in a fine of up to $250,000, a prison term not to exceed five years, or both.
7. The mining claims, mill or tunnel sites for which this waiver from payment of the maintenance fees is requested are:

CLAIM OR SITE NAME	BLM RECORDATION SERIAL NUMBER
1. **Coyote #6**	**AMC 361967**
2.	
3.	
4.	
5.	
6.	
7.	
8.	
9.	
10.	

The owner(s) (claimants) of the above mining claims and sites are:

Mike Ramer
(Owner's Name - Please Print)

Mike Ramer
(Owner's Signature)

c/o 400 East First St. #127
(Street or P.O. Box)

Douglas (City) **AZ** (State) **85607** (Zip Code)

RECEIVED
2009 SEP -1 P 12:58
PHOENIX, ARIZONA
STATE OFFICE

La Aguila Se Marcha LLC
(Owner's Name - Please Print)

By Mike Ramer Managing Member
(Owner's Signature)

(SAME AS ABOVE) (See Relinquishment 9/10/04 Final 9/18/08)
(Street or P.O. Box)

(City) (State) (Zip Code)

(Owner's Name - Please Print)

(Owner's Signature)

(Street or P.O. Box)

(City) (State) (Zip Code)

(Continued on page 2)

ENTERED
SEP 24 2009

(Owner's Name - Please Print)	(Owner's Signature)		
(Street or P.O. Box)	(City)	(State)	(Zip Code)
(Owner's Name - Please Print)	(Owner's Signature)		
(Street or P.O. Box)	(City)	(State)	(Zip Code)
(Owner's Name - Please Print)	(Owner's Signature)		
(Street or P.O. Box)	(City)	(State)	(Zip Code)
(Owner's Name - Please Print)	(Owner's Signature)		
(Street or P.O. Box)	(City)	(State)	(Zip Code)

INSTRUCTIONS

1. This certification is made under the provisions of § 1744 of Title 43 and § 28-28k of Title 30 of the United States Code; and the regulations thereunder (43 CFR Part 3830).
2. The claimant(s) **must** fill in the dates in paragraph 1 for the beginning and ending of the assessment year for which this waiver is sought.
3. The claimant(s) **must** fill in the date in paragraph 2 for the beginning of the assessment year for which this waiver is sought.
4. All claim and site names and Bureau of Land Management (BLM) serial numbers **must** be listed for the mining claims, mill sites, and tunnel sites for which the waiver is sought.
5. All owners of the mining claims, mill sites, and tunnel sites and their addresses **must** be given.
6. This waiver form **must** be signed by all the claimants or their designated agent, in original form. If an agent is designated, a notarized designation of agent, signed by all of the claimants with proper address given, **must** be submitted with this waiver.
7. This form **must** be filed no later than September 1st for the upcoming assessment year in the BLM State Office where the mining claims or sites are recorded, or the waiver cannot be granted by the BLM. (Example: to obtain a waiver for the assessment year 2000, which begins at noon on September 1, 1999, you **must** qualify for and file for a waiver no later than September 1, 1999, in the proper BLM State Office).
8. For all mining claims which require assessment work, you **must** record an affidavit of labor on or before the December 30th immediately following the filing of this waiver. For all other mining claims or sites waived, you must record a notice of intent to hold on or before the December 30th immediately following the filing of this waiver.
9. Mill and tunnel sites may also be listed upon this waiver and be waived from payment of the maintenance fee. A notice of intent to hold for these sites is required to be filed by the December 30th following the filing of this waiver.

NOTICE/BURDEN HOURS STATEMENT

The Privacy Act of 1974, *as amended,* and the regulation in 43 CFR 2.48(d) provide that you be furnished the following information in connection with the information required by this certification of waiver from rental fees.

AUTHORITY: 30 U.S.C. 28-28k; 43 U.S.C. 1201, 1457, 1740, and 1744; and 43 CFR 3830.

PRINCIPLE PURPOSE: This information is to be used to verify that the owner(s) (claimants) of a mining claim has complied with 30 U.S.C. 28f and is entitled to perform assessment work in lieu of paying the maintenance fee for the mining claims listed on this form.

ROUTINE USE: (1) Adjudication of the claimant(s) certification of waiver from paying the maintenance fee otherwise required by 30 U.S.C. 28f. (2) Disclosure may be made to appropriate Federal agencies when location is made within the agency's geographic area of responsibility. (3) Information from the record and/or the record will be transferred to the appropriate Federal, State, or local agency, or a member of the public in response to a specific request for pertinent information. (4) Information may also be provided to the Department of Justice or in a proceeding before a court or adjudicative body; or to Federal, State, local or foreign agencies when needed for enforcement of civil or criminal codes or applicable regulations concerning title rights upon the public land.

EFFECT OF NOT PROVIDING INFORMATION: Disclosure of this information is required by 30 U.S.C. 28f and 43 CFR Part 3830 for those qualified claimants wishing to take the small miner waiver allowed. Failure to supply the information required in this form to support the claimants certification of waiver from payment of the otherwise required maintenance fees will result in the waiver being disallowed and the mining claims subject to forfeiture by BLM under 30 U.S.C. 28i.

The Paperwork Reduction Act of 1995 requires us to inform you that:

This information is being collected to allow the BLM to determine if you qualify for a waiver from the payment of $100 per mining claim or site maintenance fee established in 30 U.S.C. 28f and the implementing regulations at 43 CFR 3830. A response to this request is required in accordance with the statute to obtain your benefit.

BLM would like you to know that you do not have to respond to this, or any other, Federal agency-sponsored information collection unless it displays a currently valid OMB control number.

Public reporting burden for this form is estimated to average 20 minutes (.33 hours) per response, including time to review instructions, gathering and maintaining data, and completing and reviewing the form. Direct comments regarding this burden estimate, or any other aspect of this form, to the U.S. Department of the Interior, Bureau of Land Management, (1004-0114) Bureau Information Collection Clearance Officer (WO-630), Mail Stop 401 LS, 1849 C St., N.W., Washington, D.C. 20240.

FOR OFFICIAL USE ONLY

339

Form 3830-2
(March 2007)

UNITED STATES DEPARTMENT OF THE INTERIOR
BUREAU OF LAND MANAGEMENT

FORM APPROVED
OMB NO. 1004-0114
Expires: February 28, 2010

MAINTENANCE FEE WAIVER CERTIFICATION

D.H.

SEE INSTRUCTIONS ON REVERSE

1. This small miner waiver is filed for the assessment year beginning at noon on September 1, **2009** and ending at noon on September 1, **2010** .
2. The undersigned and all related parties owned ten or fewer mining claims, mill, or tunnel sites located and maintained on Federal lands in the United States of America on September 1, **2010** .
3. The undersigned have performed the assessment work **required by law** for each mining claim listed **prior to filing this waiver** and understand that by filing this form; an affidavit of assessment work **must** be recorded by the December 30th following the filing of this waiver.
4. The undersigned understand that if the assessment work obligation has not yet come due under 30 U.S.C. 28 (for those claims in their first assessment year only); a notice of intent to hold reciting this condition **must** be recorded by the December 30th following the filing of this waiver.
5. The undersigned understand that mill and tunnel sites may also be listed upon this waiver and be waived from payment of the maintenance fee; and that a notice of intent to hold for these sites is required to be recorded by the December 30th immediately following the filing of this waiver.
6. The undersigned understand and acknowledge that pursuant to 43 U.S.C. 1212 and 18 U.S.C. 1001; the filing or recording of a false, fictitious, or fraudulent document with the Bureau of Land Management may result in a fine of up to $250,000, a prison term not to exceed five years, or both.
7. The mining claims, mill or tunnel sites for which this waiver from payment of the maintenance fees is requested are:

CLAIM OR SITE NAME	BLM RECORDATION SERIAL NUMBER
1. **Coyote #5**	**AMC 361966**
2.	
3.	
4.	
5.	
6.	
7.	
8.	
9.	
10.	

The owner(s) (claimants) of the above mining claims and sites are:

Mike Ramer
(Owner's Name - Please Print)

Mike Ramer
(Owner's Signature)

c/o 400 East First St. #127
(Street or P.O. Box)

Douglas (City) **AZ** (State) **85607** (Zip Code)

La Aguila Se Ha Escapado LLC
(Owner's Name - Please Print)

By Mike Ramer Managing Member
(Owner's Signature)

(SAME AS ABOVE) (See Relinquishment 9/10/04 Final 9/18/08)
(Street or P.O. Box)

(City) (State) (Zip Code)

(Owner's Name - Please Print)

(Owner's Signature)

(Street or P.O. Box)

(City) (State) (Zip Code)

(Continued on page 2)

ENTERED SEP 24 2009 DH

(Owner's Name - Please Print) (Owner's Signature)

(Street or P.O. Box) (City) (State) (Zip Code)

(Owner's Name - Please Print) (Owner's Signature)

(Street or P.O. Box) (City) (State) (Zip Code)

(Owner's Name - Please Print) (Owner's Signature)

(Street or P.O. Box) (City) (State) (Zip Code)

(Owner's Name - Please Print) (Owner's Signature)

(Street or P.O. Box) (City) (State) (Zip Code)

INSTRUCTIONS

1. This certification is made under the provisions of § 1744 of Title 43 and § 28-28k of Title 30 of the United States Code; and the regulations thereunder (43 CFR Part 3830).
2. The claimant(s) **must** fill in the dates in paragraph 1 for the beginning and ending of the assessment year for which this waiver is sought.
3. The claimant(s) **must** fill in the date in paragraph 2 for the beginning of the assessment year for which this waiver is sought.
4. All claim and site names and Bureau of Land Management (BLM) serial numbers **must** be listed for the mining claims, mill sites, and tunnel sites for which the waiver is sought.
5. All owners of the mining claims, mill sites, and tunnel sites and their addresses **must** be given.
6. This waiver form **must** be signed by all the claimants or their designated agent, in original form. If an agent is designated, a notarized designation of agent, signed by all of the claimants with proper address given, **must** be submitted with this waiver.
7. This form **must** be filed no later than September 1st for the upcoming assessment year in the BLM State Office where the mining claims or sites are recorded, or the waiver cannot be granted by the BLM. (Example: to obtain a waiver for the assessment year 2000, which begins at noon on September 1, 1999, you **must** qualify for and file for a waiver no later than September 1, 1999, in the proper BLM State Office).
8. For all mining claims which require assessment work, you **must** record an affidavit of labor on or before the December 30th immediately following the filing of this waiver. For all other mining claims or sites waived, you must record a notice of intent to hold on or before the December 30th immediately following the filing of this waiver.
9. Mill and tunnel sites may also be listed upon this waiver and be waived from payment of the maintenance fee. A notice of intent to hold for these sites is required to be filed by the December 30th following the filing of this waiver.

NOTICE/BURDEN HOURS STATEMENT

The Privacy Act of 1974, *as amended,* and the regulation in 43 CFR 2.48(d) provide that you be furnished the following information in connection with the information required by this certification of waiver from rental fees.

AUTHORITY: 30 U.S.C. 28-28k; 43 U.S.C. 1201, 1457, 1740, and 1744; and 43 CFR 3830.

PRINCIPLE PURPOSE: This information is to be used to verify that the owner(s) (claimants) of a mining claim has complied with 30 U.S.C. 28f and is entitled to perform assessment work in lieu of paying the maintenance fee for the mining claims listed on this form.

ROUTINE USE: (1) Adjudication of the claimant(s) certification of waiver from paying the maintenance fee otherwise required by 30 U.S.C. 28f. (2) Disclosure may be made to appropriate Federal agencies when location is made within the agency's geographic area of responsibility. (3) Information from the record and/or the record will be transferred to the appropriate Federal, State, or local agency, or a member of the public in response to a specific request for pertinent information. (4) Information may also be provided to the Department of Justice or in a proceeding before a court or adjudicative body; or to Federal, State, local or foreign agencies when needed for enforcement of civil or criminal codes or applicable regulations concerning title rights upon the public land.

EFFECT OF NOT PROVIDING INFORMATION: Disclosure of this information is required by 30 U.S.C. 28f and 43 CFR Part 3830 for those qualified claimants wishing to take the small miner waiver allowed. Failure to supply the information required in this form to support the claimants certification of waiver from payment of the otherwise required maintenance fees will result in the waiver being disallowed and the mining claims subject to forfeiture by BLM under 30 U.S.C. 28i.

The Paperwork Reduction Act of 1995 requires us to inform you that:

This information is being collected to allow the BLM to determine if you qualify for a waiver from the payment of $100 per mining claim or site maintenance fee established in 30 U.S.C. 28f and the implementing regulations at 43 CFR 3830. A response to this request is required in accordance with the statute to obtain your benefit.

BLM would like you to know that you do not have to respond to this, or any other, Federal agency-sponsored information collection unless it displays a currently valid OMB control number.

Public reporting burden for this form is estimated to average 20 minutes (.33 hours) per response, including time to review instructions, gathering and maintaining data, and completing and reviewing the form. Direct comments regarding this burden estimate, or any other aspect of this form, to the U.S. Department of the Interior, Bureau of Land Management, (1004-0114) Bureau Information Collection Clearance Officer (WO-630), Mail Stop 401 LS, 1849 C St., N.W., Washington, D.C. 20240.

FOR OFFICIAL USE ONLY

When Recorded Return Document to:
Mike Ramer
C/o 400 East First Street
#127
Douglas Arizona 85607

☐ Check here is this is a change of address.

Telephone: 520-495-0954

E-mail address: potenint@iccom.com

AMC 361966

OFFICIAL RECORDS OF PINAL COUNTY RECORDER LAURA DEAN-LYTLE

DATE/TIME: 12/22/08 1442
FEE: $18.00
PAGES: 2
FEE NUMBER: 2008-121511

#5

AFFIDAVIT OF PERFORMANCE OF ANNUAL WORK

BLM Date Stamp
RECEIVED
BLM AZ STATE OFFICE
2008 DEC 29 P 2:00
PHOENIX, ARIZONA

1. State of Arizona, County of Pinal ss:
2. I (Name) Mike Ramer
3. Reside at (Address) 400 East First Street
#127
City Douglas County Cochise
State AZ Zip 85607 being duly sworn, depose and say that I am a citizen of the United States, more than eighteen years of age, and that all of the facts set forth in this affidavit, subject to the provisions and penalties of 18 U.S.C. 1001 pertaining to the filing of false, fictitious, or fraudulent statements with the United States, are true and correct according to the best of my knowledge, information and belief.
4. Owner's name and address (If not shown in Items 1-3 above). Mike Ramer and
LaAguila Se Ha Escapado, LLC

5. That I am personally acquainted with the mining claim(s). The work and improvements were made by and at the expense of the owner(s) of said claim(s). Said contiguous group of claims, listed on this document, are situated in the
Black Mountain (optional) Mining District; Pinal County, Arizona.

Line No.	AMC NUMBER	CLAIM/SITE NAME	COUNTY RECORDER DATA (If available)	TWP	RNG	SEC
1	361966	Coyote #5	2006-176497	7 South	12 East	28
2						
3						
4						
5						
6						

Form: MCF108
Revised Jan. 2006

RE 1/5/09

AFFIDAVIT OF PERFORMANCE OF ANNUAL WORK – page 2

BLM Date Stamp

2008 DEC 29
PHOENIX, AZ
BLM AZ STA

#5

7						
8						
9						
10						

6. That between the dates starting at 12 o'clock noon on September 1, 20 07 and ending at 12 o'clock noon on September 1, 20 08 at least $ 320.00 dollars worth of work and improvements were done and performed upon said claim(s) or upon one or more of a contiguous group of claims for the benefit of all, wholly or partly outside of a contiguous group of claims for the benefit of all, not including the location work.

7. That the following persons were employed to perform the work and improvements described herein: Mike Ramer, Sivonn Norng, Travis Luedke, Moni Norng, Dennis Davidson

8. That the work and improvements performed were: Fill in Holes, remove fallen debris, remove overgrowth, fill-in washouts, pick up litter, repair roads, collect large rocks in the road way.

9. Dated: 12-19-2008 Signature: Michael Ramer

SUBSCRIBED AND SWORN TO before me, a Notary Public, this 22nd day of December 20 08

By: Michael L. Ramer

Notary Public Lydia R Legate

My Commission Expires June 16, 2011

LYDIA R. LEGATE
NOTARY PUBLIC - ARIZONA
PINAL COUNTY
My Comm. Exp.: June 16, 2011

Bureau of Land Management
Arizona State Office
www.az.blm.gov

No. of Claims: 1 x $10 = 10
Check No.: Cash Init. HMC
Receipt No.: 1846181
For BLM Use Only

Form: MCF108
Revised Jan. 2006

This form is available from the **Arizona Department of Mines & Mineral Resources** and may be reproduced.

When Recorded Return Document to:
Mike Ramer
C/o 400 East First Street
#127
Douglas Arizona 85607

☐ Check here is this is a change of address.

Telephone: 520-495-0954

E-mail address: potenint@iccom.com

OFFICIAL RECORDS OF PINAL COUNTY RECORDER LAURA DEAN-LYTLE

DATE/TIME: 12/22/08 1442
FEE: $18.00
PAGES: 2
FEE NUMBER: 2008-121512

#6

AFFIDAVIT OF PERFORMANCE OF ANNUAL WORK

BLM Date Stamp

RECEIVED
BLM AZ STATE OFFICE
2008 DEC 29 P 2:00
PHOENIX, ARIZONA

1. State of Arizona, County of Pinal ss:
2. I (Name) Mike Ramer
3. Reside at (Address) 400 East First Street
#127
City Douglas County Cochise
State AZ Zip 85607 being duly sworn, depose and say that I am a citizen of the United States, more than eighteen years of age, and that all of the facts set forth in this affidavit, subject to the provisions and penalties of 18 U.S.C. 1001 pertaining to the filing of false, fictitious, or fraudulent statements with the United States, are true and correct according to the best of my knowledge, information and belief.
4. Owner's name and address (If not shown in Items 1-3 above). Mike Ramer and
LaAguila Se Ha Marcha, LLC

5. That I am personally acquainted with the mining claim(s). The work and improvements were made by and at the expense of the owner(s) of said claim(s). Said contiguous group of claims, listed on this document, are situated in the Black Mountain (optional) Mining District; Pinal County, Arizona.

Line No.	AMC NUMBER	CLAIM/SITE NAME	COUNTY RECORDER DATA (If available)	TWP	RNG	SEC
1	361967	Coyote #6	2006-176498	7South	12East	28
2						
3						
4						
5						
6						

AFFIDAVIT OF PERFORMANCE OF ANNUAL WORK – page 2

BLM
Date
Stamp

2008 DEC 29 P
PHOENIX, ARIZ

#6

7						
8						
9						
10						

6. That between the dates starting at 12 o'clock noon on September 1, 20 07 and ending at 12 o'clock noon on September 1, 20 08 at least $ 320.00 dollars worth of work and improvements were done and performed upon said claim(s) or upon one or more of a contiguous group of claims for the benefit of all, wholly or partly outside of a contiguous group of claims for the benefit of all, not including the location work.

7. That the following persons were employed to perform the work and improvements described herein: Mike Ramer, Sivonn Norng, Travis Luedke, Moni Norng, Dennis Davidson

8. That the work and improvements performed were: Fill in Holes, remove fallen debris, remove overgrowth, fill-in washouts, pick up litter, repair roads, collect large rocks in the road way.

9. Dated: 12-19-2008 Signature: Michael L. Ramer

SUBSCRIBED AND SWORN TO before me, a Notary Public, this 22nd day of December 20 08

By: Michael L. Ramer

Notary Public Lydia R. Legate

My Commission Expires June 16, 2011

LYDIA R. LEGATE
NOTARY PUBLIC - ARIZONA
PINAL COUNTY
My Comm. Exp.: June 16, 2011

Bureau of Land Management
Arizona State Office
www.az.blm.gov

No. of Claims: 1 x $10 = 10
Check No.: Cash Init. MC
Receipt No.: 1846181
For BLM Use Only

Form: MCF108
Revised Jan. 2006
Page 2 of 2

This form is available from the **Arizona Department of Mines & Mineral Resources** and may be reproduced.

When Recorded Return Document to:
Mike Ramer
C/o 400 East First Street
#127
Douglas Arizona 85607

☐ Check here is this is a change of address.

Telephone: 520-495-0954

E-mail address: potenint@iccom.com

OFFICIAL RECORDS OF PINAL COUNTY RECORDER LAURA DEAN-LYTLE

DATE/TIME: 12/22/08 1442
FEE: $18.00
PAGES: 2
FEE NUMBER: 2008-121513

#7

AFFIDAVIT OF PERFORMANCE OF ANNUAL WORK

BLM Date Stamp

RECEIVED
BLM AZ STATE OFFICE
2008 DEC 29 P 2:00
PHOENIX, ARIZONA

1. State of Arizona, County of Pinal ss:
2. I (Name) Mike Ramer
3. Reside at (Address) 400 East First Street
#127
City Douglas County Cochise
State AZ Zip 85607 being duly sworn, depose and say that I am a citizen of the United States, more than eighteen years of age, and that all of the facts set forth in this affidavit, subject to the provisions and penalties of 18 U.S.C. 1001 pertaining to the filing of false, fictitious, or fraudulent statements with the United States, are true and correct according to the best of my knowledge, information and belief.
4. Owner's name and address (If not shown in Items 1-3 above). Mike Ramer and
Minera Estrella Del Oeste, LLC
5. That I am personally acquainted with the mining claim(s). The work and improvements were made by and at the expense of the owner(s) of said claim(s). Said contiguous group of claims, listed on this document, are situated in the
Black Mountain (optional) Mining District; Pinal County, Arizona.

Line No.	AMC NUMBER	CLAIM/SITE NAME	COUNTY RECORDER DATA (If available)	TWP	RNG	SEC
1	361968	Coyote #7	2006-176499	7South	12East	28
2						
3						
4						
5						
6						

AFFIDAVIT OF PERFORMANCE OF ANNUAL WORK – page 2

BLM
Date
Stamp

RECEIVED
BLM AZ STATE OFI
2008 DEC 29 P 2:
PHOENIX, ARIZO

#7

7						
8						
9						
10						

6. That between the dates starting at 12 o'clock noon on September 1, 20 07 and ending at 12 o'clock noon on September 1, 20 08 at least $ 320.00 dollars worth of work and improvements were done and performed upon said claim(s) or upon one or more of a contiguous group of claims for the benefit of all, wholly or partly outside of a contiguous group of claims for the benefit of all, not including the location work.

7. That the following persons were employed to perform the work and improvements described herein: Mike Ramer, Sivonn Norng, Travis Luedke, Moni Norng, Dennis Davidson

8. That the work and improvements performed were: Fill in Holes, remove fallen debris, remove overgrowth, fill-in washouts, pick up litter, repair roads, collect large rocks in the road way.

9. Dated: 12-19-2008 Signature: Michael Ramer

SUBSCRIBED AND SWORN TO before me, a Notary Public, this 22nd day of December 20 08

By: Michael L. Ramer

Notary Public Lydia R Legate

My Commission Expires June 16, 2011

LYDIA R. LEGATE
NOTARY PUBLIC - ARIZONA
PINAL COUNTY
My Comm. Exp.: June 16, 2011

Bureau of Land Management
Arizona State Office
www.az.blm.gov

No. of Claims: 1 x $10 = 10
Check No.: Cash Init. MMC
Receipt No.: 1846181
For BLM Use Only

Form: MCF108
Revised Jan. 2006
Page 2 of 2

This form is available from the **Arizona Department of Mines & Mineral Resources** and may be reproduced.

When Recorded Return Document to:
Mike Ramer
C/o 400 East First Street
#127
Douglas Arizona 85607

☐ Check here is this is a change of address.

Telephone: 520-495-0954

E-mail address: potenint@iccom.com

OFFICIAL RECORDS OF PINAL COUNTY RECORDER LAURA DEAN-LYTLE

DATE/TIME: 12/22/08 1442
FEE: $18.00
PAGES: 2
FEE NUMBER: 2008-121514

#8

AFFIDAVIT OF PERFORMANCE OF ANNUAL WORK

BLM Date Stamp

RECEIVED
BLM AZ STATE OFFICE
2008 DEC 29 P 2:00
PHOENIX, ARIZONA

1. State of Arizona, County of Pinal ss:

2. I (Name) Mike Ramer

3. Reside at (Address) 400 East First Street

#127

City Douglas County Cochise

State AZ Zip 85607 being duly sworn, depose and say that I am a citizen of the United States, more than eighteen years of age, and that all of the facts set forth in this affidavit, subject to the provisions and penalties of 18 U.S.C. 1001 pertaining to the filing of false, fictitious, or fraudulent statements with the United States, are true and correct according to the best of my knowledge, information and belief.

4. Owner's name and address (If not shown in Items 1-3 above). Mike Ramer and

Minera Pavo Real, LLC

5. That I am personally acquainted with the mining claim(s). The work and improvements were made by and at the expense of the owner(s) of said claim(s). Said contiguous group of claims, listed on this document, are situated in the

Black Mountain (optional) Mining District; Pinal County, Arizona.

Line No.	AMC NUMBER	CLAIM/SITE NAME	COUNTY RECORDER DATA (If available)	TWP	RNG	SEC
1	361969	Coyote #8	2006-176500	7South	12East	28
2						
3						
4						
5						
6						

BLM
Date
Stamp

RECEIVED
BLM AZ STATE OFF
2008 DEC 29 P 2:
PHOENIX, ARIZO

#8

7						
8						
9						
10						

6. That between the dates starting at 12 o'clock noon on September 1, 20 07 and ending at 12 o'clock noon on September 1, 20 08 at least $ 320.00 dollars worth of work and improvements were done and performed upon said claim(s) or upon one or more of a contiguous group of claims for the benefit of all, wholly or partly outside of a contiguous group of claims for the benefit of all, not including the location work.

7. That the following persons were employed to perform the work and improvements described herein: Mike Ramer, Sivonn Norng, Travis Luedke, Moni Norng, Dennis Davidson

8. That the work and improvements performed were: Fill in Holes, remove fallen debris, remove overgrowth, fill-in washouts, pick up litter, repair roads, collect large rocks in the road way.

9. Dated: 12-19-2008 Signature: Michael Ramer

SUBSCRIBED AND SWORN TO before me, a Notary Public, this 22nd day of December 20 08

By: Michael L. Ramer

Notary Public Lydia R Legate

My Commission Expires June 16, 2011

LYDIA R. LEGATE
NOTARY PUBLIC - ARIZONA
PINAL COUNTY
My Comm. Exp.: June 16, 2011

Bureau of Land Management
Arizona State Office
www.az.blm.gov

No. of Claims: 1 x $10 = 10
Check No.: Cash Init. MLC
Receipt No.: 1846181
For BLM Use Only

Form: MCF108
Revised Jan. 2006

This form is available from the **Arizona Department of Mines & Mineral Resources** and may be reproduced.

When Recorded Return Document to:
Mike Ramer
C/o 400 East First Street
#127
Douglas Arizona 85607

☐ Check here is this is a change of address.

Telephone: 520-495-0954

E-mail address: potenint@iccom.com

OFFICIAL RECORDS OF PINAL COUNTY RECORDER LAURA DEAN-LYTLE

DATE/TIME: 12/22/08 1442
FEE: $18.00
PAGES: 2
FEE NUMBER: 2008-121515

#17

AFFIDAVIT OF PERFORMANCE OF ANNUAL WORK

BLM Date Stamp

RECEIVED
BLM AZ STATE OFFICE
2008 DEC 29 P 2:01
PHOENIX, ARIZONA

1. State of Arizona, County of Pinal ss:
2. I (Name) Mike Ramer
3. Reside at (Address) 400 East First Street
#127
City Douglas County Cochise
State AZ Zip 85607 being duly sworn, depose and say that I am a citizen of the United States, more than eighteen years of age, and that all of the facts set forth in this affidavit, subject to the provisions and penalties of 18 U.S.C. 1001 pertaining to the filing of false, fictitious, or fraudulent statements with the United States, are true and correct according to the best of my knowledge, information and belief.
4. Owner's name and address (If not shown in Items 1-3 above). Mike Ramer and
Investors Benchmark Corporation
5. That I am personally acquainted with the mining claim(s). The work and improvements were made by and at the expense of the owner(s) of said claim(s). Said contiguous group of claims, listed on this document, are situated in the
Black Mountain (optional) Mining District; Pinal County, Arizona.

Line No.	AMC NUMBER	CLAIM/SITE NAME	COUNTY RECORDER DATA (If available)	TWP	RNG	SEC
1	361970	Coyote #17	2005-156046	7South	12East	34
2						
3						
4						
5						
6						

AFFIDAVIT OF PERFORMANCE OF ANNUAL WORK – page 2

BLM
Date
Stamp

RECEIVED
BLM AZ STATE OFF
2008 DEC 29 P 2:01
PHOENIX, ARIZOI

#17

7						
8						
9						
10						

6. That between the dates starting at 12 o'clock noon on September 1, 20 07 and ending at 12 o'clock noon on September 1, 20 08 at least $ 320.00 dollars worth of work and improvements were done and performed upon said claim(s) or upon one or more of a contiguous group of claims for the benefit of all, wholly or partly outside of a contiguous group of claims for the benefit of all, not including the location work.

7. That the following persons were employed to perform the work and improvements described herein: Mike Ramer, Sivonn Norng, Travis Luedke, Moni Norng, Dennis Davidson

8. That the work and improvements performed were: Fill in Holes, remove fallen debris, remove overgrowth, fill-in washouts, pick up litter, repair roads, collect large rocks in the road way.

9. Dated: 12-19-2008 Signature: Mike Ramer

SUBSCRIBED AND SWORN TO before me, a Notary Public, this 22nd day of December 20 08

By: Michael L. Ramer

Notary Public Lydia R Legate

My Commission Expires June 16, 2011

LYDIA R. LEGATE
NOTARY PUBLIC - ARIZONA
PINAL COUNTY
My Comm. Exp.: June 16, 2011

Bureau of Land Management
Arizona State Office
www.az.blm.gov

No. of Claims: 1 x $10 = 10
Check No.: Cash Init. YMC
Receipt No.: 1946181
For BLM Use Only

Form: MCF108
Revised Jan. 2006

This form is available from the **Arizona Department of Mines & Mineral Resources** and may be reproduced.

When Recorded Return Document to:
Mike Ramer
C/o 400 East First Street
#127
Douglas Arizona 85607

☐ Check here is this is a change of address.

Telephone: 520-495-0954

E-mail address: potenint@iccom.com

OFFICIAL RECORDS OF PINAL COUNTY RECORDER LAURA DEAN-LYTLE

DATE/TIME: 12/22/08 1442
FEE: $18.00
PAGES: 2
FEE NUMBER: 2008-121516

#18

AFFIDAVIT OF PERFORMANCE OF ANNUAL WORK

RECEIVED
BLM AZ STATE OFFICE
2008 DEC 29 P 2:01
PHOENIX, ARIZONA

BLM
Date
Stamp

1. State of Arizona, County of Pinal ss:
2. I (Name) Mike Ramer
3. Reside at (Address) 400 East First Street
#127
City Douglas County Cochise
State AZ Zip 85607 being duly sworn, depose and say that I am a citizen of the United States, more than eighteen years of age, and that all of the facts set forth in this affidavit, subject to the provisions and penalties of 18 U.S.C. 1001 pertaining to the filing of false, fictitious, or fraudulent statements with the United States, are true and correct according to the best of my knowledge, information and belief.
4. Owner's name and address (If not shown in Items 1-3 above). Mike Ramer and
Estrella De La Costa, LLC

5. That I am personally acquainted with the mining claim(s). The work and improvements were made by and at the expense of the owner(s) of said claim(s). Said contiguous group of claims, listed on this document, are situated in the Black Mountain (optional) Mining District; Pinal County, Arizona.

Line No.	AMC NUMBER	CLAIM/SITE NAME	COUNTY RECORDER DATA (If available)	TWP	RNG	SEC
1	361971	Coyote #18	2006-176501	7South	12East	34
2						
3						
4						
5						
6						

AFFIDAVIT OF PERFORMANCE OF ANNUAL WORK – page 2

RECEIVED
BLM AZ STATE OFF
2008 DEC 29 P 2:01
PHOENIX, ARIZONA

BLM
Date
Stamp

#18

7						
8						
9						
10						

6. That between the dates starting at 12 o'clock noon on September 1, 20 07 and ending at 12 o'clock noon on September 1, 20 08 at least $ 320.00 dollars worth of work and improvements were done and performed upon said claim(s) or upon one or more of a contiguous group of claims for the benefit of all, wholly or partly outside of a contiguous group of claims for the benefit of all, not including the location work.

7. That the following persons were employed to perform the work and improvements described herein: Mike Ramer, Sivonn Norng, Travis Luedke, Moni Norng, Dennis Davidson

8. That the work and improvements performed were: Fill in Holes, remove fallen debris, remove overgrowth, fill-in washouts, pick up litter, repair roads, collect large rocks in the road way.

9. Dated: 12-19-2008 Signature: Mike Ramer

SUBSCRIBED AND SWORN TO before me, a Notary Public, this 22nd day of December 20 08

By: Michael L. Ramer

Notary Public Lydia R Legate

My Commission Expires June 16, 2011

LYDIA R. LEGATE
NOTARY PUBLIC - ARIZONA
PINAL COUNTY
My Comm. Exp.: June 16, 2011

Bureau of Land Management
Arizona State Office
www.az.blm.gov

No. of Claims: 1 x $10 = 10
Check No.: Cash Init. YMC
Receipt No.: 1846181
For BLM Use Only

Form: MCF108
Revised Jan. 2006

This form is available from the **Arizona Department of Mines & Mineral Resources** and may be reproduced.

When Recorded Return Document to:
Mike Ramer
C/o 400 East First Street
#127
Douglas Arizona 85607

☐ Check here is this is a change of address.

Telephone: 520-495-0954

E-mail address: potenint@iccom.com

OFFICIAL RECORDS OF PINAL COUNTY RECORDER LAURA DEAN-LYTLE

DATE/TIME: 12/22/08 1442
FEE: $18.00
PAGES: 2
FEE NUMBER: 2008-121517

#19

AFFIDAVIT OF PERFORMANCE OF ANNUAL WORK

BLM Date Stamp

RECEIVED
BLM AZ STATE OFFICE
2008 DEC 29 P 2:01
PHOENIX, ARIZONA

1. State of Arizona, County of Pinal ss:
2. I (Name) Mike Ramer
3. Reside at (Address) 400 East First Street
#127
City Douglas County Cochise
State AZ Zip 85607 being duly sworn, depose and say that I am a citizen of the United States, more than eighteen years of age, and that all of the facts set forth in this affidavit, subject to the provisions and penalties of 18 U.S.C. 1001 pertaining to the filing of false, fictitious, or fraudulent statements with the United States, are true and correct according to the best of my knowledge, information and belief.
4. Owner's name and address (If not shown in Items 1-3 above). Mike Ramer and
Minera Estrella De La Costa, LLC

5. That I am personally acquainted with the mining claim(s). The work and improvements were made by and at the expense of the owner(s) of said claim(s). Said contiguous group of claims, listed on this document, are situated in the Black Mountain (optional) Mining District; Pinal County, Arizona.

Line No.	AMC NUMBER	CLAIM/SITE NAME	COUNTY RECORDER DATA (If available)	TWP	RNG	SEC
1	361972	Coyote #19	2006-176496	7South	12East	34
2						
3						
4						
5						
6						

BLM Date Stamp

2008 DEC 29 P 2:01
PHOENIX, ARIZONA

RECEIVED
BLM AZ STATE OFFICE

#19

7						
8						
9						
10						

6. That between the dates starting at 12 o'clock noon on September 1, 20 07 and ending at 12 o'clock noon on September 1, 20 08 at least $ 320.00 dollars worth of work and improvements were done and performed upon said claim(s) or upon one or more of a contiguous group of claims for the benefit of all, wholly or partly outside of a contiguous group of claims for the benefit of all, not including the location work.

7. That the following persons were employed to perform the work and improvements described herein: Mike Ramer, Sivonn Norng, Travis Luedke, Moni Norng, Dennis Davidson

8. That the work and improvements performed were: Fill in Holes, remove fallen debris, remove overgrowth, fill-in washouts, pick up litter, repair roads, collect large rocks in the road way.

9. Dated: 12-19-2008 Signature: Michael Ramer

SUBSCRIBED AND SWORN TO before me, a Notary Public, this 22nd day of December 20 08

By: Michael L. Ramer

Notary Public Lydia R Legate

My Commission Expires June 16, 2011

LYDIA R. LEGATE
NOTARY PUBLIC - ARIZONA
PINAL COUNTY
My Comm. Exp.: June 16, 2011

Bureau of Land Management
Arizona State Office
www.az.blm.gov

No. of Claims: 1 x $10 = 10
Check No.: cash Init. YMC
Receipt No.: 1846181
For BLM Use Only

Form: MCF108
Revised Jan. 2006

This form is available from the **Arizona Department of Mines & Mineral Resources** and may be reproduced.

When Recorded Return Document to:
Mike Ramer
C/o 400 East First Street
#127
Douglas Arizona 85607

☐ Check here is this is a change of address.

Telephone: 520-495-0954

E-mail address: potenint@iccom.com

OFFICIAL RECORDS OF PINAL COUNTY RECORDER LAURA DEAN-LYTLE

DATE/TIME: 12/22/08 1442
FEE: $18.00
PAGES: 2
FEE NUMBER: 2008-121518

#20

AFFIDAVIT OF PERFORMANCE OF ANNUAL WORK

BLM Date Stamp

RECEIVED
BLM AZ STATE OFFICE
2008 DEC 29 P 2:01
PHOENIX, ARIZONA

1. State of Arizona, County of Pinal ss:
2. I (Name) Mike Ramer
3. Reside at (Address) 400 East First Street
#127
City Douglas County Cochise
State AZ Zip 85607 being duly sworn, depose and say that I am a citizen of the United States, more than eighteen years of age, and that all of the facts set forth in this affidavit, subject to the provisions and penalties of 18 U.S.C. 1001 pertaining to the filing of false, fictitious, or fraudulent statements with the United States, are true and correct according to the best of my knowledge, information and belief.
4. Owner's name and address (If not shown in Items 1-3 above). Mike Ramer and
Investors Benchmark, LLC

5. That I am personally acquainted with the mining claim(s). The work and improvements were made by and at the expense of the owner(s) of said claim(s). Said contiguous group of claims, listed on this document, are situated in the Black Mountain (optional) Mining District; Pinal County, Arizona.

Line No.	AMC NUMBER	CLAIM/SITE NAME	COUNTY RECORDER DATA (If available)	TWP	RNG	SEC
1	361973	Coyote #20	2006-176495	7South	12East	34
2						
3						
4						
5						
6						

AFFIDAVIT OF PERFORMANCE OF ANNUAL WORK – page 2

BLM
Date
Stamp

RECEIVED
BLM AZ STATE OFFICE
2008 DEC 29 P 2:01
PHOENIX, ARIZONA

#20

7						
8						
9						
10						

6. That between the dates starting at 12 o'clock noon on September 1, 20 07 and ending at 12 o'clock noon on September 1, 20 08 at least $ 320.00 dollars worth of work and improvements were done and performed upon said claim(s) or upon one or more of a contiguous group of claims for the benefit of all, wholly or partly outside of a contiguous group of claims for the benefit of all, not including the location work.

7. That the following persons were employed to perform the work and improvements described herein: Mike Ramer, Sivonn Norng, Travis Luedke, Moni Norng, Dennis Davidson

8. That the work and improvements performed were: Fill in Holes, remove fallen debris, remove overgrowth, fill-in washouts, pick up litter, repair roads, collect large rocks in the road way.

9. Dated: 12-19-2008 Signature: Michael Ramer

SUBSCRIBED AND SWORN TO before me, a Notary Public, this 22nd day of December 20 08

By: Michael L. Ramer

Notary Public Lydia R Legate

My Commission Expires June 16, 2011

LYDIA R. LEGATE
NOTARY PUBLIC - ARIZONA
PINAL COUNTY
My Comm. Exp.: June 16, 2011

Bureau of Land Management
Arizona State Office
www.az.blm.gov

No. of Claims: 1 x $10 = 10
Check No.: Cash Init. JMC
Receipt No.: 184618
For BLM Use Only

Form: MCF108
Revised Jan. 2006
Page 2 of 2

This form is available from the **Arizona Department of Mines & Mineral Resources** and may be reproduced.

United States Departm_ of the Interior
Bureau of Land Management
BUSINESS & SUPPORT SVCS DIV
ONE N CENTRAL AVE SUITE 800
PHOENIX, AZ 85004 -4427
Phone: (602) 417-9200

Receipt

No: 1846181

Transaction #: 1905977
Date of Transaction: 12/29/2008

CUSTOMER:	MIKE RAMER 400 E 1ST ST # 127 DOUGLAS,AZ 85607-3100 US

LINE #	QTY	DESCRIPTION	REMARKS	UNIT PRICE	TOTAL
1	1.00	LOCATABLE MINERALS / MINING CLAIMS-NOT NEW-UNADJUD,ONE AUTH NO. ONLY / MINING CLAIM MONEY RECEIVED **CASES:** AMC361966/$80.00	POL 2008/8	- n/a -	80.00
				TOTAL:	**$80.00**

PAYMENT INFORMATION				
1	AMOUNT:	80.00	POSTMARKED:	N/A
	TYPE:	CASH	RECEIVED:	12/29/2008
	NAME:	RAMER, MIKE 400 E 1ST ST # 127 DOUGLAS AZ 85607-3100 US		

REMARKS

This receipt was generated by the automated BLM Collections and Billing System and is a paper representation of a portion of the official electronic record contained therein.

When Recorded Return Document to:
Mike Ramer
C/o 400 East First Street
#127
Douglas Arizona 85607

☐ Check here is this is a change of address.

Telephone: 520-495-0954

E-mail address: potenint@iccom.com

OFFICIAL RECORDS OF PINAL COUNTY RECORDER LAURA DEAN-LYTLE

DATE/TIME: 12/18/2009 1455
FEE: $18.00
PAGES: 2
FEE NUMBER: 2009-131110

AMC361966

#5

AFFIDAVIT OF PERFORMANCE OF ANNUAL WORK

BLM Date Stamp

RECEIVED
AZ STATE OFFICE
2009 DEC 29 P 1:06
PHOENIX, ARIZONA

1. State of Arizona, County of Pinal ss:
2. I (Name) Mike Ramer
3. Reside at (Address) 400 East First Street
#127
City Douglas County Cochise
State AZ Zip 85607 being duly sworn, depose and say that I am a citizen of the United States, more than eighteen years of age, and that all of the facts set forth in this affidavit, subject to the provisions and penalties of 18 U.S.C. 1001 pertaining to the filing of false, fictitious, or fraudulent statements with the United States, are true and correct according to the best of my knowledge, information and belief.
4. Owner's name and address (If not shown in Items 1-3 above). Mike Ramer and
LaAguila Se Ha Escapado, LLC
5. That I am personally acquainted with the mining claim(s). The work and improvements were made by and at the expense of the owner(s) of said claim(s). Said contiguous group of claims, listed on this document, are situated in the
Black Mountain (optional) Mining District; Pinal County, Arizona.

Line No.	AMC NUMBER	CLAIM/SITE NAME	COUNTY RECORDER DATA (If available)	TWP	RNG	SEC
1	361966	Coyote #5	2006-176497	7 South	12 East	28
2						
3						
4						
5						
6						

ENTERED JAN 6 2010 DH

AFFIDAVIT OF PERFORMANCE OF ANNUAL WORK – page 2

BLM
Date
Stamp

RECEIVED
BLM AZ STATE OFFICE
2009 DEC 29 P 1:06
PHOENIX, ARIZONA

#5

7	////////	////////	////////	////////	////////	////////
8	////////	////////	////////	////////	////////	////////
9	////////	////////	////////	////////	////////	////////
10	////////					

6. That between the dates starting at 12 o'clock noon on September 1, 20 08 and ending at 12 o'clock noon on September 1, 20 09 at least $ 320.00 (#5) dollars worth of work and improvements were done and performed upon said claim(s) or upon one or more of a contiguous group of claims for the benefit of all, wholly or partly outside of a contiguous group of claims for the benefit of all, not including the location work.

7. That the following persons were employed to perform the work and improvements described herein: Mike Ramer, Sivonn Norng, Moni Norng, Rath Norng, Dennis Davidson

8. That the work and improvements performed were: Fill in pot holes, remove fallen debris, remove overgrowth, fill-in washouts and repair roads, pick up litter and large rocks in the road way.

9. Dated: 12-16-2009 Signature:

SUBSCRIBED AND SWORN TO before me, a Notary Public, this 18th day of December 20 09

By: Mike Ramer

Notary Public

My Commission Expires July 9, 2012

OFFICIAL SEAL
ANNA M. MEJIA
NOTARY PUBLIC - State of Arizona
PINAL COUNTY
My Comm. Expires July 9, 2012

Bureau of Land Management
Arizona State Office
www.az.blm.gov

No. of Claims: 8 x $10 = 80.00
Check No.: Cash Init. A.M.
Receipt No.: 2060501
For BLM Use Only

Form: MCF108
Revised Jan. 2006

This form is available from the **Arizona Department of Mines & Mineral Resources** and may be reproduced.

When Recorded Return Document to:
Mike Ramer
C/o 400 East First Street
#127
Douglas Arizona 85607

☐ Check here is this is a change of address.

Telephone: 520-495-0954

E-mail address: potenint@iccom.com

OFFICIAL RECORDS OF PINAL COUNTY RECORDER LAURA DEAN-LYTLE

DATE/TIME: 12/18/2009 1455
FEE: $18.00
PAGES: 2
FEE NUMBER: 2009-131111

#7

AFFIDAVIT OF PERFORMANCE OF ANNUAL WORK

BLM Date Stamp

RECEIVED
2009 DEC 29 P 1:06
PHOENIX, ARIZONA

1. State of Arizona, County of Pinal ss:

2. I (Name) Mike Ramer

3. Reside at (Address) 400 East First Street

#127

City Douglas County Cochise

State AZ Zip 85607 being duly sworn, depose and say that I am a citizen of the United States, more than eighteen years of age, and that all of the facts set forth in this affidavit, subject to the provisions and penalties of 18 U.S.C. 1001 pertaining to the filing of false, fictitious, or fraudulent statements with the United States, are true and correct according to the best of my knowledge, information and belief.

4. Owner's name and address (If not shown in Items 1-3 above). Mike Ramer and

Minera Estrella Del Oeste, LLC

5. That I am personally acquainted with the mining claim(s). The work and improvements were made by and at the expense of the owner(s) of said claim(s). Said contiguous group of claims, listed on this document, are situated in the

Black Mountain (optional) Mining District; Pinal County, Arizona.

Line No.	AMC NUMBER	CLAIM/SITE NAME	COUNTY RECORDER DATA (If available)	TWP	RNG	SEC
1	361968	Coyote #7	2006-176499	7South	12East	28
2						
3						
4						
5						
6						

RECEIVED JAN 6 2010 DM

AFFIDAVIT OF PERFORMANCE OF ANNUAL WORK – page 2

BLM
Date
Stamp

2009 DEC 29 P 1:0?
PHOENIX, ARIZONA

RECEIVED
AZ STATE OFFICE

#7

7	////////	////////	////////	////////	////////	////////
8	////////	////////	////////	////////	////////	////////
9	////////	////////	////////	////////	////////	////////
10	////////	////////	////////	////////	////////	////////

6. That between the dates starting at 12 o'clock noon on September 1, 20 08 and ending at 12 o'clock noon on September 1, 20 09 at least $ 320.00 (#7) dollars worth of work and improvements were done and performed upon said claim(s) or upon one or more of a contiguous group of claims for the benefit of all, wholly or partly outside of a contiguous group of claims for the benefit of all, not including the location work.

7. That the following persons were employed to perform the work and improvements described herein: Mike Ramer, Sivonn Norng, Moni Norng, Rath Norng, Dennis Davidson

8. That the work and improvements performed were: Remove fallen debris and overgrowth, , fill-in pot holes, washouts, and repair roads, pick up litter and large rocks in the road way.

9. Dated: 12-16-2009 Signature: Mike Ramer

SUBSCRIBED AND SWORN TO before me, a Notary Public, this 18th day of December 20 09

By: Mike Ramer

Notary Public

My Commission Expires July 9, 2012

OFFICIAL SEAL
ANNA M. MEJIA
NOTARY PUBLIC - State of Arizona
PINAL COUNTY
My Comm. Expires July 9, 2012

No. of Claims: 8 x $10 = 80.00
Check No.: Cash Init. AM
Receipt No.: 2060501
For BLM Use Only

Bureau of Land Management
Arizona State Office
www.az.blm.gov

Form: MCF108
Revised Jan. 2006
Page 2 of 2

This form is available from the **Arizona Department of Mines & Mineral Resources** and may be reproduced.

OFFICIAL RECORDS OF
PINAL COUNTY RECORDER
LAURA DEAN-LYTLE

DATE/TIME: 12/18/2009 1455
FEE: $18.00
PAGES: 2
FEE NUMBER: 2009-131112

When Recorded Return Document to:
Mike Ramer
C/o 400 East First Street
#127
Douglas Arizona 85607

☐ Check here is this is a change of address.

Telephone: 520-495-0954

E-mail address: potenint@iccom.com

#6

AFFIDAVIT OF PERFORMANCE OF ANNUAL WORK

BLM Date Stamp

RECEIVED
AZ STATE OFFICE
2009 DEC 29 P 1:07
PHOENIX, ARIZONA

1. State of Arizona, County of Pinal ss:

2. I (Name) Mike Ramer

3. Reside at (Address) 400 East First Street

#127

City Douglas County Cochise

State AZ Zip 85607 being duly sworn, depose and say that I am a citizen of the United States, more than eighteen years of age, and that all of the facts set forth in this affidavit, subject to the provisions and penalties of 18 U.S.C. 1001 pertaining to the filing of false, fictitious, or fraudulent statements with the United States, are true and correct according to the best of my knowledge, information and belief.

4. Owner's name and address (If not shown in Items 1-3 above). Mike Ramer and

LaAguila Se Ha Marcha, LLC

5. That I am personally acquainted with the mining claim(s). The work and improvements were made by and at the expense of the owner(s) of said claim(s). Said contiguous group of claims, listed on this document, are situated in the

Black Mountain (optional) Mining District; Pinal County, Arizona.

Line No.	AMC NUMBER	CLAIM/SITE NAME	COUNTY RECORDER DATA (If available)	TWP	RNG	SEC
1	361967	Coyote #6	2006-176498	7South	12East	28
2						
3						
4						
5						
6						

Form: MCF108
Revised Jan. 2006

ENTERED JAN 6 2010

AFFIDAVIT OF PERFORMANCE OF ANNUAL WORK – page 2

BLM
Date
Stamp

RECEIVED
2009 DEC 29 P 1:07
PHOENIX, ARIZONA
ARIZONA STATE OFFICE

#6

7	//////////	//////////	//////////	//////////	//////////	//////////
8	//////////	//////////	//////////	//////////	//////////	//////////
9	//////////	//////////	//////////	//////////	//////////	//////////
10	//////////					

6. That between the dates starting at 12 o'clock noon on September 1, 20 08 and ending at 12 o'clock noon on September 1, 20 09 at least $ 320.00 (#6) dollars worth of work and improvements were done and performed upon said claim(s) or upon one or more of a contiguous group of claims for the benefit of all, wholly or partly outside of a contiguous group of claims for the benefit of all, not including the location work.

7. That the following persons were employed to perform the work and improvements described herein: Mike Ramer, Sivonn Norng, Moni Norng, Rath Norng, Dennis Davidson

8. That the work and improvements performed were: Fill in pot holes, remove fallen debris, remove overgrowth, fill-in washouts and repair roads, pick up litter and large rocks in the road way.

9. Dated: 12-16-2009 Signature: [signature]

SUBSCRIBED AND SWORN TO before me, a Notary Public, this 18th day of December 20 09

By: Mike Ramer

Notary Public [signature]

My Commission Expires July 9, 2012

OFFICIAL SEAL
ANNA M. MEJIA
NOTARY PUBLIC - State of Arizona
PINAL COUNTY
My Comm. Expires July 9, 2012

Bureau of Land Management
Arizona State Office
www.az.blm.gov

No. of Claims: 8 x $10 = 80.00
Check No.: Cash Init. A.M.
Receipt No.: 2060521
For BLM Use Only

Form: MCF108
Revised Jan. 2006

This form is available from the **Arizona Department of Mines & Mineral Resources** and may be reproduced.

I

When Recorded Return Document to:
Mike Ramer
C/o 400 East First Street
#127
Douglas Arizona 85607

☐ Check here is this is a change of address.

Telephone: 520-495-0954

E-mail address: potenint@iccom.com

OFFICIAL RECORDS OF
PINAL COUNTY RECORDER
LAURA DEAN-LYTLE

DATE/TIME: 12/18/2009 1455
FEE: $18.00
PAGES: 2
FEE NUMBER: 2009-131113

#18

AFFIDAVIT OF PERFORMANCE OF ANNUAL WORK

BLM Date Stamp

RECEIVED
FLORENCE FIELD OFFICE
2009 DEC 29 P 1:07
FLORENCE, ARIZONA

1. State of Arizona, County of Pinal ss:
2. I (Name) Mike Ramer
3. Reside at (Address) 400 East First Street
#127
City Douglas County Cochise
State AZ Zip 85607 being duly sworn, depose and say that I am a citizen of the United States, more than eighteen years of age, and that all of the facts set forth in this affidavit, subject to the provisions and penalties of 18 U.S.C. 1001 pertaining to the filing of false, fictitious, or fraudulent statements with the United States, are true and correct according to the best of my knowledge, information and belief.
4. Owner's name and address (If not shown in Items 1-3 above). Mike Ramer and
Estrella De La Costa, LLC
5. That I am personally acquainted with the mining claim(s). The work and improvements were made by and at the expense of the owner(s) of said claim(s). Said contiguous group of claims, listed on this document, are situated in the
Black Mountain (optional) Mining District; Pinal County, Arizona.

Line No.	AMC NUMBER	CLAIM/SITE NAME	COUNTY RECORDER DATA (If available)	TWP	RNG	SEC
1	361971	Coyote #18	2006-176501	7South	12East	34
2						
3						
4						
5						
6						

Form: MCF108
Revised Jan. 2006

ENTERED
JAN 6 2010

AFFIDAVIT OF PERFORMANCE OF ANNUAL WORK – page 2

BLM
Date
Stamp

RECEIVED
2009 DEC 29 P 1:07
PHOENIX, ARIZONA
BUREAU OF LAND MANAGEMENT

#18

7						
8						
9						
10						

6. That between the dates starting at 12 o'clock noon on September 1, 20 08 and ending at 12 o'clock noon on September 1, 20 09 at least $ 320.00 (#18) dollars worth of work and improvements were done and performed upon said claim(s) or upon one or more of a contiguous group of claims for the benefit of all, wholly or partly outside of a contiguous group of claims for the benefit of all, not including the location work.

7. That the following persons were employed to perform the work and improvements described herein: Mike Ramer, Sivonn Norng, Moni Norng, Rath Norng, Dennis Davidson

8. That the work and improvements performed were: Remove fallen debris and overgrowth, fill-in pot holes, washouts, and repair roads, pick up litter and large rocks in the road way.

9. Dated: 12-16-2009 Signature: Mike Ramer

SUBSCRIBED AND SWORN TO before me, a Notary Public, this 18th day of December 20 09

By: Mike Ramer

Notary Public

My Commission Expires July 9, 2012

OFFICIAL SEAL
ANNA M. MEJIA
NOTARY PUBLIC - State of Arizona
PINAL COUNTY
My Comm. Expires July 9, 2012

Bureau of Land Management
Arizona State Office
www.az.blm.gov

No. of Claims: 8 x $10 = 80.00
Check No.: Cash Init. AH
Receipt No.: 206050
For BLM Use Only

Form: MCF108
Revised Jan. 2006
Page 2 of 2

This form is available from the **Arizona Department of Mines & Mineral Resources** and may be reproduced.

When Recorded Return Document to:
Mike Ramer
C/o 400 East First Street
#127
Douglas Arizona 85607

☐ Check here is this is a change of address.

Telephone: 520-495-0954

E-mail address: potenint@iccom.com

OFFICIAL RECORDS OF PINAL COUNTY RECORDER LAURA DEAN-LYTLE

DATE/TIME: 12/18/2009 1455
FEE: $18.00
PAGES: 2
FEE NUMBER: 2009-131114

#17

AFFIDAVIT OF PERFORMANCE OF ANNUAL WORK

BLM Date Stamp

RECEIVED
PHOENIX, ARIZONA
2009 DEC 29 P 1:01

1. State of Arizona, County of Pinal ss:
2. I (Name) Mike Ramer
3. Reside at (Address) 400 East First Street
#127
City Douglas County Cochise
State AZ Zip 85607 being duly sworn, depose and say that I am a citizen of the United States, more than eighteen years of age, and that all of the facts set forth in this affidavit, subject to the provisions and penalties of 18 U.S.C. 1001 pertaining to the filing of false, fictitious, or fraudulent statements with the United States, are true and correct according to the best of my knowledge, information and belief.
4. Owner's name and address (If not shown in Items 1-3 above). Mike Ramer and
Investors Benchmark Corporation
5. That I am personally acquainted with the mining claim(s). The work and improvements were made by and at the expense of the owner(s) of said claim(s). Said contiguous group of claims, listed on this document, are situated in the
Black Mountain (optional) Mining District; Pinal County, Arizona.

Line No.	AMC NUMBER	CLAIM/SITE NAME	COUNTY RECORDER DATA (If available)	TWP	RNG	SEC
1	361970	Coyote #17	2005-156046	7South	12East	34
2						
3						
4						
5						
6						

ENTERED JAN 2010

AFFIDAVIT OF PERFORMANCE OF ANNUAL WORK – page 2

BLM
Date
Stamp

RECEIVED
2009 DEC 29 P 1:07
ARIZONA

#17

7						
8						
9						
10						

6. That between the dates starting at 12 o'clock noon on September 1, 20 08 and ending at 12 o'clock noon on September 1, 20 09 at least $ 320.00 (#17) dollars worth of work and improvements were done and performed upon said claim(s) or upon one or more of a contiguous group of claims for the benefit of all, wholly or partly outside of a contiguous group of claims for the benefit of all, not including the location work.

7. That the following persons were employed to perform the work and improvements described herein: Mike Ramer, Sivonn Norng, Moni Norng, Rath Norng, Dennis Davidson

8. That the work and improvements performed were: Remove fallen debris and overgrowth, fill-in pot holes, washouts, and repair roads, pick up litter and large rocks in the road way.

9. Dated: 12-16-2009 Signature: Mike Ramer

SUBSCRIBED AND SWORN TO before me, a Notary Public, this 18th day of December 20 09

By: Mike Ramer

Notary Public [signature]

My Commission Expires July 9, 2012

OFFICIAL SEAL
ANNA M. MEJIA
NOTARY PUBLIC - State of Arizona
PINAL COUNTY
My Comm. Expires July 9, 2012

Bureau of Land Management
Arizona State Office
www.az.blm.gov

No. of Claims: 8 x $10 = 80.00
Check No.: Cash Init. AH
Receipt No.: 2060501
For BLM Use Only

Form: MCF108
Revised Jan. 2006
Page 2 of 2

This form is available from the **Arizona Department of Mines & Mineral Resources** and may be reproduced.

When Recorded Return Document to:
Mike Ramer
C/o 400 East First Street
#127
Douglas Arizona 85607

☐ Check here is this is a change of address.

Telephone: 520-495-0954

E-mail address: potenint@iccom.com

OFFICIAL RECORDS OF
PINAL COUNTY RECORDER
LAURA DEAN-LYTLE

DATE/TIME: 12/18/2009 1455
FEE: $18.00
PAGES: 2
FEE NUMBER: 2009-131115

#8

AFFIDAVIT OF PERFORMANCE OF ANNUAL WORK

BLM Date Stamp
RECEIVED
BLM AZ STATE OFFICE
2009 DEC 29 P 1:0
PHOENIX, ARIZONA

1. State of Arizona, County of Pinal ss:
2. I (Name) Mike Ramer
3. Reside at (Address) 400 East First Street
#127
City Douglas County Cochise
State AZ Zip 85607 being duly sworn, depose and say that I am a citizen of the United States, more than eighteen years of age, and that all of the facts set forth in this affidavit, subject to the provisions and penalties of 18 U.S.C. 1001 pertaining to the filing of false, fictitious, or fraudulent statements with the United States, are true and correct according to the best of my knowledge, information and belief.
4. Owner's name and address (If not shown in Items 1-3 above). Mike Ramer and
Minera Pavo Real, LLC
5. That I am personally acquainted with the mining claim(s). The work and improvements were made by and at the expense of the owner(s) of said claim(s). Said contiguous group of claims, listed on this document, are situated in the
Black Mountain (optional) Mining District; Pinal County, Arizona.

Line No.	AMC NUMBER	CLAIM/SITE NAME	COUNTY RECORDER DATA (If available)	TWP	RNG	SEC
1	361969	Coyote #8	2006-176500	7South	12East	28
2						
3						
4						
5						
6						

Form: MCF108
Revised Jan. 2006

ENTERED
JAN 6 2010

AFFIDAVIT OF PERFORMANCE OF ANNUAL WORK – page 2

BLM
Date
Stamp

RECEIVED
BLM AZ STATE OFFICE
2009 DEC 29 P 1:01
PHOENIX, ARIZONA

#8

7						
8						
9						
10						

6. That between the dates starting at 12 o'clock noon on September 1, 20 08 and ending at 12 o'clock noon on September 1, 20 09 at least $ 320.00 (#8) dollars worth of work and improvements were done and performed upon said claim(s) or upon one or more of a contiguous group of claims for the benefit of all, wholly or partly outside of a contiguous group of claims for the benefit of all, not including the location work.

7. That the following persons were employed to perform the work and improvements described herein: Mike Ramer, Sivonn Norng, Moni Norng, Rath Norng, Dennis Davidson

8. That the work and improvements performed were: Remove fallen debris and overgrowth, fill-in pot holes, washouts, and repair roads, pick up litter and large rocks in the road way.

9. Dated: 12-16-2009 Signature: Mike Ramer

SUBSCRIBED AND SWORN TO before me, a Notary Public, this 18th day of December 20 09

By: Mike Ramer

Notary Public

My Commission Expires July 9, 2012

OFFICIAL SEAL
ANNA M. MEJIA
NOTARY PUBLIC - State of Arizona
PINAL COUNTY
My Comm. Expires July 9, 2012

Bureau of Land Management
Arizona State Office
www.az.blm.gov

No. of Claims: 8 x $10 = 80.00
Check No.: Cash Init. A.A.
Receipt No.: 20100501
For BLM Use Only

Form: MCF108
Revised Jan. 2006
Page 2 of 2

This form is available from the **Arizona Department of Mines & Mineral Resources** and may be reproduced.

When Recorded Return Document to:
Mike Ramer
C/o 400 East First Street
#127
Douglas Arizona 85607

☐ Check here is this is a change of address.

Telephone: 520-495-0954

E-mail address: potenint@iccom.com

OFFICIAL RECORDS OF PINAL COUNTY RECORDER LAURA DEAN-LYTLE

DATE/TIME: 12/18/2009 1455
FEE: $18.00
PAGES: 2
FEE NUMBER: 2009-131116

#20

AFFIDAVIT OF PERFORMANCE OF ANNUAL WORK

BLM Date Stamp

RECEIVED
2009 DEC 29 P 1:01
PINAL COUNTY OFFICE
PHOENIX, ARIZONA

1. State of Arizona, County of Pinal ss:
2. I (Name) Mike Ramer
3. Reside at (Address) 400 East First Street
#127
City Douglas County Cochise
State AZ Zip 85607 being duly sworn, depose and say that I am a citizen of the United States, more than eighteen years of age, and that all of the facts set forth in this affidavit, subject to the provisions and penalties of 18 U.S.C. 1001 pertaining to the filing of false, fictitious, or fraudulent statements with the United States, are true and correct according to the best of my knowledge, information and belief.
4. Owner's name and address (If not shown in Items 1-3 above). Mike Ramer and
Investors Benchmark, LLC
5. That I am personally acquainted with the mining claim(s). The work and improvements were made by and at the expense of the owner(s) of said claim(s). Said contiguous group of claims, listed on this document, are situated in the
Black Mountain (optional) Mining District; Pinal County, Arizona.

Line No.	AMC NUMBER	CLAIM/SITE NAME	COUNTY RECORDER DATA (If available)	TWP	RNG	SEC
1	361973	Coyote #20	2006-176495	7South	12East	34
2						
3						
4						
5						
6						

Form: MCF108
Revised Jan. 2006

ENTERED JAN 6 2010 297

AFFIDAVIT OF PERFORMANCE OF ANNUAL WORK – page 2

BLM
Date
Stamp

RECEIVED
IN AZ STATE OFFICE
2009 DEC 29 P 1:07
PHOENIX, ARIZONA

#20

7	//////////	//////////	//////////	//////////	//////////	//////////
8	//////////	//////////	//////////	//////////	//////////	//////////
9	//////////	//////////	//////////	//////////	//////////	//////////
10	//////////					

6. That between the dates starting at 12 o'clock noon on September 1, 20 08 and ending at 12 o'clock noon on September 1, 20 09 at least $ 320.00 (#20) dollars worth of work and improvements were done and performed upon said claim(s) or upon one or more of a contiguous group of claims for the benefit of all, wholly or partly outside of a contiguous group of claims for the benefit of all, not including the location work.

7. That the following persons were employed to perform the work and improvements described herein: Mike Ramer, Sivonn Norng, Moni Norng, Rath Norng, Dennis Davidson

8. That the work and improvements performed were: Remove fallen debris and overgrowth, fill-in pot holes, washouts, and repair roads, pick up litter and large rocks in the road way.

9. Dated: 12-16-2009 Signature: [signature]

SUBSCRIBED AND SWORN TO before me, a Notary Public, this 18th day of December 20 09

By: Mike RAMER

Notary Public [signature]

My Commission Expires July 9, 2012

OFFICIAL SEAL
ANNA M. MEJIA
NOTARY PUBLIC - State of Arizona
PINAL COUNTY
My Comm. Expires July 9, 2012

Bureau of Land Management
Arizona State Office
www.az.blm.gov

No. of Claims: 8 x $10 = 80.00
Check No.: Cash Init. AM
Receipt No.: 20100501
For BLM Use Only

Form: MCF108
Revised Jan. 2006
Page 2 of 2

This form is available from the **Arizona Department of Mines & Mineral Resources** and may be reproduced.

When Recorded Return Document to:
Mike Ramer
C/o 400 East First Street
#127
Douglas Arizona 85607

☐ Check here is this is a change of address.

Telephone: 520-495-0954

E-mail address: potenint@iccom.com

OFFICIAL RECORDS OF
PINAL COUNTY RECORDER
LAURA DEAN-LYTLE

DATE/TIME: 12/18/2009 1455
FEE: $18.00
PAGES: 2
FEE NUMBER: 2009-131117

#19

AFFIDAVIT OF PERFORMANCE OF ANNUAL WORK

RECEIVED
BLM ARIZONA STATE OFFICE
2009 DEC 29 P 1:07
PHOENIX, ARIZONA
BLM Date Stamp

1. State of Arizona, County of Pinal ss:
2. I (Name) Mike Ramer
3. Reside at (Address) 400 East First Street
#127
City Douglas County Cochise
State AZ Zip 85607 being duly sworn, depose and say that I am a citizen of the United States, more than eighteen years of age, and that all of the facts set forth in this affidavit, subject to the provisions and penalties of 18 U.S.C. 1001 pertaining to the filing of false, fictitious, or fraudulent statements with the United States, are true and correct according to the best of my knowledge, information and belief.
4. Owner's name and address (If not shown in Items 1-3 above). Mike Ramer and
Minera Estrella De La Costa, LLC
5. That I am personally acquainted with the mining claim(s). The work and improvements were made by and at the expense of the owner(s) of said claim(s). Said contiguous group of claims, listed on this document, are situated in the
Black Mountain (optional) Mining District; Pinal County, Arizona.

Line No.	AMC NUMBER	CLAIM/SITE NAME	COUNTY RECORDER DATA (If available)	TWP	RNG	SEC
1	361972	Coyote #19	2006-176496	7South	12East	34
2						
3						
4						
5						
6						

Form: MCF108
Revised Jan. 2006

ENTERED JAN 6 2010

AFFIDAVIT OF PERFORMANCE OF ANNUAL WORK – page 2

BLM
Date
Stamp

RECEIVED
BLM AZ STATE OFFICE
2009 DEC 29 P 1:07
PHOENIX, ARIZONA

#19

7	//////////	//////////	//////////	//////////	//////////	//////////
8	//////////	//////////	//////////	//////////	//////////	//////////
9	//////////	//////////	//////////	//////////	//////////	//////////
10	//////////					

6. That between the dates starting at 12 o'clock noon on September 1, 20 08 and ending at 12 o'clock noon on September 1, 20 09 at least $ 320.00 (#19) dollars worth of work and improvements were done and performed upon said claim(s) or upon one or more of a contiguous group of claims for the benefit of all, wholly or partly outside of a contiguous group of claims for the benefit of all, not including the location work.

7. That the following persons were employed to perform the work and improvements described herein: Mike Ramer, Sivonn Norng, Moni Norng, Rath Norng, Dennis Davidson

8. That the work and improvements performed were: Remove fallen debris and overgrowth, fill-in pot holes, washouts, and repair roads, pick up litter and large rocks in the road way.

9. Dated: 12-16-2009 Signature: [signature]

SUBSCRIBED AND SWORN TO before me, a Notary Public, this 18th day of December 20 09

By: Mike Ramer

Notary Public [signature]

My Commission Expires July 9, 2012

OFFICIAL SEAL
ANNA M. MEJIA
NOTARY PUBLIC - State of Arizona
PINAL COUNTY
My Comm. Expires July 9, 2012

Bureau of Land Management
Arizona State Office
www.az.blm.gov

No. of Claims: 8 x $10 = 80.00
Check No.: Cash Init. [initials]
Receipt No.: 2060501
For BLM Use Only

Form: MCF108
Revised Jan. 2006

This form is available from the **Arizona Department of Mines & Mineral Resources** and may be reproduced.

United States Department of the Interior
Bureau of Land Management
BUSINESS & SUPPORT SVCS DIV
ONE N CENTRAL AVE SUITE 800
PHOENIX, AZ 85004 -4427
Phone: (602) 417-9200

Receipt

No: 2060501

Transaction #: 2126720
Date of Transaction: 12/29/2009

CUSTOMER:	MIKE RAMER 400 E 1ST ST DOUGLAS,AZ 85607-3100 US

LINE #	QTY	DESCRIPTION	REMARKS	UNIT PRICE	TOTAL
1	8.00	LOCATABLE MINERALS / MINING CLAIMS-NOT NEW-UNADJUD,ONE AUTH NO. ONLY / MINING CLAIM MONEY RECEIVED **CASES:** AMC361966/$10.00, AMC361968/$10.00, AMC361967/$10.00, AMC361971/$10.00, AMC361970/$10.00, AMC361969/$10.00, AMC361973/$10.00, AMC361972/$10.00	POL (8)	- n/a -	80.00
				TOTAL:	**$80.00**

PAYMENT INFORMATION				
1	AMOUNT:	80.00	POSTMARKED:	N/A
	TYPE:	CASH	RECEIVED:	12/29/2009
	NAME:	RAMER, MIKE 400 E 1ST ST DOUGLAS AZ 85607-3100 US		

REMARKS

This receipt was generated by the automated BLM Collections and Billing System and is a paper representation of a portion of the official electronic record contained therein.

Form 3830-2
(November 2007)

UNITED STATES
DEPARTMENT OF THE INTERIOR
BUREAU OF LAND MANAGEMENT

MAINTENANCE FEE WAIVER CERTIFICATION

SEE INSTRUCTIONS ON PAGE 2

594

FORM APPROVED
OMB NO. 1004-0114
Expires: February 28, 2010

RMC 361966

1. This small miner waiver is filed for the assessment year beginning at noon on September 1, 2008 and ending at noon on September 1, 2009
2. The undersigned and all related parties owned ten or fewer mining claims, mill, or tunnel sites located and maintained on Federal lands in the United States of America on September 1, 2009.
3. The undersigned have performed the assessment work required by law for each mining claim listed prior to filing this waver and understand that by filing this form; an affidavit of assessment work must be recorded by the December 30th following the filing of this waiver.
4. The undersigned understand that if the assessment work obligation has not yet come due under 30 U.S.C. 28 (for those claims in their first assessment year only); a notice of intent to hold reciting this condition must be recorded by the December 30th following the filing of this waiver.
5. The undersigned understand that mill and tunnel sites may also be listed upon this waiver and be waived from payment of the maintenance fee; and that a notice of intent to hold for these sites is required to be recorded by the December 30th immediately following the filing of this waiver.
6. The undersigned understand and acknowledge that pursuant to 43 U.S.C. 1212 and 18 U.S.C. 1001; the filing or recording of a false, fictitious, or fraudulent document with the Bureau of Land Management may result in a fine of up to $250,000, a prison term not to exceed five years, or both.
7. The mining claims, mill or tunnel sites for which this waiver from payment of the maintenance fees is requested are:

	CLAIM OR SITE NAME	BLM RECORDATION SERIAL NUMBER
1.	Coyote #20	~~AMC 361993~~ (mill) AMC 361973
2.		
3.		
4.		
5.		
6.		
7.		
8.		
9.		
10.		

RECEIVED
BLM AZ STATE OFFICE
2008 OCT -9 P 3:54
PHOENIX, ARIZONA

The owner(s) (claimants) of the above mining claims and sites are:

Mike Ramer
(Owner's Name - Please Print)

Mike Ramer
(Owner's Signature)

400 East First St #127
(Street or P.O. Box)

Douglas (City) AZ (State) 85607 (Zip Code)

Investors Benchmark LLC
(Owner's Name - Please Print)

By Mike Ramer Mag. Mem.
(Owner's Signature)

Same
(Street or P.O. Box)

(City) (State) (Zip Code)

Investors Benchmark LLC
(Owner's Name - Please Print)

By Mike Ramer COO
(Owner's Signature)

Same
(Street or P.O. Box)

(City) (State) (Zip Code)

ENTERED IN COMPUTER
RE 11/5/09

(Continued on page 2)

Dennis Davidson (Owner's Name - Please Print)	By Mike Ramer w/POA on File (Owner's Signature)			
Same (Street or P.O. Box)		(City)	(State)	(Zip Code)
CHHAY NARA (Owner's Name - Please Print)	By Mike Ramer w/POA on file (Owner's Signature)			
Same (Street or P.O. Box)		(City)	(State)	(Zip Code)
Sivonn Norng (Owner's Name - Please Print)	By Mike Ramer w/POA on file (Owner's Signature)			
Same (Street or P.O. Box)		(City)	(State)	(Zip Code)
Renee Norng (Owner's Name - Please Print)	By Mike Ramer w/POA on file (Owner's Signature)			
Same (Street or P.O. Box)		(City)	(State)	(Zip Code)

Title 18 U.S.C. Section 1001 and Title 43 U.S.C. Section 1212 makes it a crime for any person knowingly and willfully to make to any department or agency of the United States any false, fictitious or fraudulent statements or representations as to any matter within its jurisdiction.

INSTRUCTIONS

. This certification is made under the provisions of §1744 of Title 43 and § 28-28k of Title 30 of the United States Code; and the regulations thereunder (43 CFR Part 3830).
2. The claimant(s) must fill in the dates in paragraph 1 for the beginning and ending of the assessment year for which this waiver is sought.
3. The claimant(s) must fill in the date in paragraph 2 for the beginning of the assessment year for which this waiver is sought.
4. All claim and site names and Bureau of Land Management (BLM) serial numbers must be listed for the mining claims, mill sites, and tunnel sites for which the waiver is sought.
5. All owners of the mining claims, mill sites, and tunnel sites and their addresses must be given.
6. This waiver form must be signed by all the claimants or their designated agent, in original form. If an agent is designated, a notarized designation of agent, signed by all of the claimants with proper address given, must be submitted with this waiver.
7. This form must be filed no later than September 1st for the upcoming assessment year in the BLM State Office where the mining claims or sites are recorded, or the waiver cannot be granted by the BLM. (Example: to obtain a waiver for the assessment year 2000, which begins at noon on September 1. 1999, you must qualify for and file for a waiver no later than September 1, 1999, in the proper BLM State Office).
8. For all mining claims which require assessment work, you must record an affidavit of labor on or before the December 30th immediately following the filing of this waiver. For all other mining claims or sites waived, you must record a notice of intent to hold on or before the December 30th immediately following the filing of this waiver.
9. Mill and tunnel sites may also be listed upon this waiver and be waived from payment of the maintenance fee. A notice of intent to hold for these sites is required to be filed by the December 30th following the filing of this waiver.

RECEIVED
BLM AZ STATE OFFICE
2008 OCT -9 P 3:54
PHOENIX, ARIZONA

FOR OFFICIAL USE ONLY

(Continued on page 3)

Coyote # 20 AMC 301973

Ron Pfeifer (Owner's Name - Please Print)	By Mike Ramer w/POA on file (Owner's Signature)			
Same (Street or P.O. Box)	(City)	(State)	(Zip Code)	
SOTHUN Norng (Owner's Name - Please Print)	By Mike Ramer w/POA on file (Owner's Signature)			
Same (Street or P.O. Box)	(City)	(State)	(Zip Code)	
Moni Dara Norng (Owner's Name - Please Print)	By mike Ramer w/POA on file (Owner's Signature)			
Same (Street or P.O. Box)	(City)	(State)	(Zip Code)	
(Owner's Name - Please Print)	(Owner's Signature)			
(Street or P.O. Box)	(City)	(State)	(Zip Code)	

Title 18 U.S.C. Section 1001 and Title 43 U.S.C. Section 1212 makes it a crime for any person knowingly and willfully to make to any department or agency of the United States any false, fictitious or fraudulent statements or representations as to any matter within its jurisdiction.

INSTRUCTIONS

1. This certification is made under the provisions of §1744 of Title 43 and § 28-28k of Title 30 of the United States Code; and the regulations thereunder (43 CFR Part 3830).
2. The claimant(s) must fill in the dates in paragraph 1 for the beginning and ending of the assessment year for which this waiver is sought.
3. The claimant(s) must fill in the date in paragraph 2 for the beginning of the assessment year for which this waiver is sought.
4. All claim and site names and Bureau of Land Management (BLM) serial numbers must be listed for the mining claims, mill sites, and tunnel sites for which the waiver is sought.
5. All owners of the mining claims, mill sites, and tunnel sites and their addresses must be given.
6. This waiver form must be signed by all the claimants or their designated agent, in original form. If an agent is designated, a notarized designation of agent, signed by all of the claimants with proper address given, must be submitted with this waiver.
7. This form must be filed no later than September 1st for the upcoming assessment year in the BLM State Office where the mining claims or sites are recorded, or the waiver cannot be granted by the BLM. (Example: to obtain a waiver for the assessment year 2000, which begins at noon on September 1, 1999, you must qualify for and file for a waiver no later than September 1, 1999, in the proper BLM State Office).
8. For all mining claims which require assessment work, you must record an affidavit of labor on or before the December 30th immediately following the filing of this waiver. For all other mining claims or sites waived, you must record a notice of intent to hold on or before the December 30th immediately following the filing of this waiver.
9. Mill and tunnel sites may also be listed upon this waiver and be waived from payment of the maintenance fee. A notice of intent to hold for these sites is required to be filed by the December 30th following the filing of this waiver.

RECEIVED
BLM AZ STATE OFFICE
2008 OCT -9 P 3:54
PHOENIX, ARIZONA

FOR OFFICIAL USE ONLY

(Continued on page 3)

Form 3830-2
(November 2007)

UNITED STATES
DEPARTMENT OF THE INTERIOR
BUREAU OF LAND MANAGEMENT

595

FORM APPROVED
OMB NO. 1004-0114
Expires: February 28, 2010

AMC 361966

MAINTENANCE FEE WAIVER CERTIFICATION

SEE INSTRUCTIONS ON PAGE 2

1. This small miner waiver is filed for the assessment year beginning at noon on September 1, 2008 and ending at noon on September 1, 2009
2. The undersigned and all related parties owned ten or fewer mining claims, mill, or tunnel sites located and maintained on Federal lands in the United States of America on September 1, 2009.
3. The undersigned have performed the assessment work required by law for each mining claim listed prior to filing this waver and understand that by filing this form; an affidavit of assessment work must be recorded by the December 30th following the filing of this waiver.
4. The undersigned understand that if the assessment work obligation has not yet come due under 30 U.S.C. 28 (for those claims in their first assessment year only); a notice of intent to hold reciting this condition must be recorded by the December 30th following the filing of this waiver.
5. The undersigned understand that mill and tunnel sites may also be listed upon this waiver and be waived from payment of the maintenance fee; and that a notice of intent to hold for these sites is required to be recorded by the December 30th immediately following the filing of this waiver.
6. The undersigned understand and acknowledge that pursuant to 43 U.S.C. 1212 and 18 U.S.C. 1001; the filing or recording of a false, fictitious, or fraudulent document with the Bureau of Land Management may result in a fine of up to $250,000, a prison term not to exceed five years, or both.
7. The mining claims, mill or tunnel sites for which this waiver from payment of the maintenance fees is requested are:

	CLAIM OR SITE NAME	BLM RECORDATION SERIAL NUMBER
1.	Coyote #19	AMC 361972
2.		
3.		
4.		
5.		
6.		
7.		
8.		
9.		
10.		

RECEIVED
BLM AZ STATE OFFICE
2008 OCT -9 P 3:54
PHOENIX, ARIZONA

The owner(s) (claimants) of the above mining claims and sites are:

Mike Ramer
(Owner's Name - Please Print)

Mike Ramer
(Owner's Signature)

c/o 400 East First St. #127
(Street or P.O. Box)

Douglas AZ 85607
(City) (State) (Zip Code)

Minera Estrella De La Costa LLC By Mike Ramer W/POA on File
(Owner's Name - Please Print) (Owner's Signature) Mang Member

Same
(Street or P.O. Box)

(City) (State) (Zip Code)

Dennis Davidson
(Owner's Name - Please Print)

By Mike Ramer W/POA on File
(Owner's Signature)

Same
(Street or P.O. Box)

(City) (State) (Zip Code)

ENTERED IN COMPUTER
RE 1/5/09

(Continued on page 2)

(Owner's Name - Please Print)	(Owner's Signature)			
CHHAY NARA	By Mike Ramer w/POA on File			
(Street or P.O. Box)	(City)	(State)	(Zip Code)	
SiVonn Norng	By Mike Ramer w/POA on File			
(Street or P.O. Box)	(City)	(State)	(Zip Code)	
Renee Norng	By Mike Ramer w/POA on File			
(Street or P.O. Box)	(City)	(State)	(Zip Code)	
Ron Pfeifer	By Mike Ramer w/POA on File			
(Street or P.O. Box)	(City)	(State)	(Zip Code)	

Title 18 U.S.C. Section 1001 and Title 43 U.S.C. Section 1212 makes it a crime for any person knowingly and willfully to make to any department or agency of the United States any false, fictitious or fraudulent statements or representations as to any matter within its jurisdiction.

INSTRUCTIONS

. This certification is made under the provisions of §1744 of Title 43 and § 28-28k of Title 30 of the United States Code; and the regulations thereunder (43 CFR Part 3830).

2. The claimant(s) must fill in the dates in paragraph 1 for the beginning and ending of the assessment year for which this waiver is sought.

3. The claimant(s) must fill in the date in paragraph 2 for the beginning of the assessment year for which this waiver is sought.

4. All claim and site names and Bureau of Land Management (BLM) serial numbers must be listed for the mining claims, mill sites, and tunnel sites for which the waiver is sought.

5. All owners of the mining claims, mill sites, and tunnel sites and their addresses must be given.

6. This waiver form must be signed by all the claimants or their designated agent, in original form. If an agent is designated, a notarized designation of agent, signed by all of the claimants with proper address given, must be submitted with this waiver.

7. This form must be filed no later than September 1st for the upcoming assessment year in the BLM State Office where the mining claims or sites are recorded, or the waiver cannot be granted by the BLM. (Example: to obtain a waiver for the assessment year 2000, which begins at noon on September 1, 1999, you must qualify for and file for a waiver no later than September 1, 1999, in the proper BLM State Office).

8. For all mining claims which require assessment work, you must record an affidavit of labor on or before the December 30th immediately following the filing of this waiver. For all other mining claims or sites waived, you must record a notice of intent to hold on or before the December 30th immediately following the filing of this waiver.

9. Mill and tunnel sites may also be listed upon this waiver and be waived from payment of the maintenance fee. A notice of intent to hold for these sites is required to be filed by the December 30th following the filing of this waiver.

RECEIVED
BLM AZ STATE OFFICE
2008 OCT -9 P 3:54
PHOENIX, ARIZONA

FOR OFFICIAL USE ONLY

(Continued on page 3)

Coyote #19 AMC 361992

Sothun Norng	By Mike Ramer w/POA on file
(Owner's Name - Please Print)	(Owner's Signature)
Same	
(Street or P.O. Box)	(City) (State) (Zip Code)
Moni Para Norng	By Mike Ramer w/POA on file
(Owner's Name - Please Print)	(Owner's Signature)
Same	
(Street or P.O. Box)	(City) (State) (Zip Code)
(Owner's Name - Please Print)	(Owner's Signature)
(Street or P.O. Box)	(City) (State) (Zip Code)
(Owner's Name - Please Print)	(Owner's Signature)
(Street or P.O. Box)	(City) (State) (Zip Code)

Title 18 U.S.C. Section 1001 and Title 43 U.S.C. Section 1212 makes it a crime for any person knowingly and willfully to make to any department or agency of the United States any false, fictitious or fraudulent statements or representations as to any matter within its jurisdiction.

INSTRUCTIONS

1. This certification is made under the provisions of §1744 of Title 43 and § 28-28k of Title 30 of the United States Code; and the regulations thereunder (43 CFR Part 3830).
2. The claimant(s) must fill in the dates in paragraph 1 for the beginning and ending of the assessment year for which this waiver is sought.
3. The claimant(s) must fill in the date in paragraph 2 for the beginning of the assessment year for which this waiver is sought.
4. All claim and site names and Bureau of Land Management (BLM) serial numbers must be listed for the mining claims, mill sites, and tunnel sites for which the waiver is sought.
5. All owners of the mining claims, mill sites, and tunnel sites and their addresses must be given.
6. This waiver form must be signed by all the claimants or their designated agent, in original form. If an agent is designated, a notarized designation of agent, signed by all of the claimants with proper address given, must be submitted with this waiver.
7. This form must be filed no later than September 1st for the upcoming assessment year in the BLM State Office where the mining claims or sites are recorded, or the waiver cannot be granted by the BLM. (Example: to obtain a waiver for the assessment year 2000, which begins at noon on September 1, 1999, you must qualify for and file for a waiver no later than September 1, 1999, in the proper BLM State Office).
8. For all mining claims which require assessment work, you must record an affidavit of labor on or before the December 30th immediately following the filing of this waiver. For all other mining claims or sites waived, you must record a notice of intent to hold on or before the December 30th immediately following the filing of this waiver.
9. Mill and tunnel sites may also be listed upon this waiver and be waived from payment of the maintenance fee. A notice of intent to hold for these sites is required to be filed by the December 30th following the filing of this waiver.

RECEIVED
BLM AZ STATE OFFICE
2008 OCT -9 P 3:54
PHOENIX, ARIZONA

FOR OFFICIAL USE ONLY

(Continued on page 3)

Form 3830-2
(November 2007)

UNITED STATES
DEPARTMENT OF THE INTERIOR
BUREAU OF LAND MANAGEMENT

596

FORM APPROVED
OMB NO. 1004-0114
Expires: February 28, 2010

MAINTENANCE FEE WAIVER CERTIFICATION

SEE INSTRUCTIONS ON PAGE 2

AMC 361966

1. This small miner waiver is filed for the assessment year beginning at noon on September 1, 2008 and ending at noon on September 1, 2009
2. The undersigned and all related parties owned ten or fewer mining claims, mill, or tunnel sites located and maintained on Federal lands in the United States of America on September 1, 2009.
3. The undersigned have performed the assessment work required by law for each mining claim listed prior to filing this waver and understand that by filing this form; an affidavit of assessment work must be recorded by the December 30th following the filing of this waiver.
4. The undersigned understand that if the assessment work obligation has not yet come due under 30 U.S.C. 28 (for those claims in their first assessment year only); a notice of intent to hold reciting this condition must be recorded by the December 30th following the filing of this waiver.
5. The undersigned understand that mill and tunnel sites may also be listed upon this waiver and be waived from payment of the maintenance fee; and that a notice of intent to hold for these sites is required to be recorded by the December 30th immediately following the filing of this waiver.
6. The undersigned understand and acknowledge that pursuant to 43 U.S.C. 1212 and 18 U.S.C. 1001; the filing or recording of a false, fictitious, or fraudulent document with the Bureau of Land Management may result in a fine of up to $250,000, a prison term not to exceed five years, or both.
7. The mining claims, mill or tunnel sites for which this waiver from payment of the maintenance fees is requested are:

	CLAIM OR SITE NAME	BLM RECORDATION SERIAL NUMBER
1.	Coyote #18	AMC 361977
2.		
3.		
4.		
5.		
6.		
7.		
8.		
9.		
10.		

RECEIVED
BLM AZ STATE OFFICE
2008 OCT -9 P 3:54
PHOENIX, ARIZONA

The owner(s) (claimants) of the above mining claims and sites are:

Mike Ramer
(Owner's Name - Please Print)

Mike Ramer
(Owner's Signature)

c/o 400 East First St. #127
(Street or P.O. Box)

Douglas AZ 85607
(City) (State) (Zip Code)

Estrella de la Costa LLC
(Owner's Name - Please Print)

By Mike Ramer Manag. Memb.
(Owner's Signature)

SAME
(Street or P.O. Box)

(City) (State) (Zip Code)

Donna B Davidson
(Owner's Name - Please Print)

By Mike Ramer W/POA on file
(Owner's Signature)

SAME
(Street or P.O. Box)

(City) (State) (Zip Code)

RECEIVED

ENTERED IN COMPUTER

RE 11/5/09

(Continued on page 2)

(Owner's Name - Please Print)	(Owner's Signature)
CHHAY NARA	By Mike Ramer w/POA on file
(Street or P.O. Box)	(City) (State) (Zip Code)
SAME	
SiVonn Norng	By Mike Ramer w/POA on file
(Street or P.O. Box)	(City) (State) (Zip Code)
SAME	
Renee Norng	By Mike Ramer w/POA on file
(Street or P.O. Box)	(City) (State) (Zip Code)
SAME	
Ron Pfeifer	By Mike Ramer w/POA on file
(Street or P.O. Box)	(City) (State) (Zip Code)
SAME	

Title 18 U.S.C. Section 1001 and Title 43 U.S.C. Section 1212 makes it a crime for any person knowingly and willfully to make to any department or agency of the United States any false, fictitious or fraudulent statements or representations as to any matter within its jurisdiction.

INSTRUCTIONS

. This certification is made under the provisions of §1744 of Title 43 and § 28-28k of Title 30 of the United States Code; and the regulations thereunder (43 CFR Part 3830).
2. The claimant(s) must fill in the dates in paragraph 1 for the beginning and ending of the assessment year for which this waiver is sought.
3. The claimant(s) must fill in the date in paragraph 2 for the beginning of the assessment year for which this waiver is sought.
4. All claim and site names and Bureau of Land Management (BLM) serial numbers must be listed for the mining claims, mill sites, and tunnel sites for which the waiver is sought.
5. All owners of the mining claims, mill sites, and tunnel sites and their addresses must be given.
6. This waiver form must be signed by all the claimants or their designated agent, in original form. If an agent is designated, a notarized designation of agent, signed by all of the claimants with proper address given, must be submitted with this waiver.
7. This form must be filed no later than September 1st for the upcoming assessment year in the BLM State Office where the mining claims or sites are recorded, or the waiver cannot be granted by the BLM. (Example: to obtain a waiver for the assessment year 2000, which begins at noon on September 1, 1999, you must qualify for and file for a waiver no later than September 1, 1999, in the proper BLM State Office).
8. For all mining claims which require assessment work, you must record an affidavit of labor on or before the December 30th immediately following the filing of this waiver. For all other mining claims or sites waived, you must record a notice of intent to hold on or before the December 30th immediately following the filing of this waiver.
9. Mill and tunnel sites may also be listed upon this waiver and be waived from payment of the maintenance fee. A notice of intent to hold for these sites is required to be filed by the December 30th following the filing of this waiver.

PHOENIX, ARIZONA
2008 OCT -9 P 3:54
RECEIVED
BLM AZ STATE OFFICE

FOR OFFICIAL USE ONLY

(Continued on page 3)

Coyote # 18 AMC 36 1971

Sothun Norng	By Mike Ramer w/POAonfile
(Owner's Name - Please Print)	(Owner's Signature)
Same	
(Street or P.O. Box)	(City) (State) (Zip Code)
Moni Dara Norng	By Mike Ramer w/POAonfile
(Owner's Name - Please Print)	(Owner's Signature)
SAME	
(Street or P.O. Box)	(City) (State) (Zip Code)
(Owner's Name - Please Print)	(Owner's Signature)
(Street or P.O. Box)	(City) (State) (Zip Code)
(Owner's Name - Please Print)	(Owner's Signature)
(Street or P.O. Box)	(City) (State) (Zip Code)

Title 18 U.S.C. Section 1001 and Title 43 U.S.C. Section 1212 makes it a crime for any person knowingly and willfully to make to any department or agency of the United States any false, fictitious or fraudulent statements or representations as to any matter within its jurisdiction.

INSTRUCTIONS

1. This certification is made under the provisions of §1744 of Title 43 and § 28-28k of Title 30 of the United States Code; and the regulations thereunder (43 CFR Part 3830).
2. The claimant(s) must fill in the dates in paragraph 1 for the beginning and ending of the assessment year for which this waiver is sought.
3. The claimant(s) must fill in the date in paragraph 2 for the beginning of the assessment year for which this waiver is sought.
4. All claim and site names and Bureau of Land Management (BLM) serial numbers must be listed for the mining claims, mill sites, and tunnel sites for which the waiver is sought.
5. All owners of the mining claims, mill sites, and tunnel sites and their addresses must be given.
6. This waiver form must be signed by all the claimants or their designated agent, in original form. If an agent is designated, a notarized designation of agent, signed by all of the claimants with proper address given, must be submitted with this waiver.
7. This form must be filed no later than September 1st for the upcoming assessment year in the BLM State Office where the mining claims or sites are recorded, or the waiver cannot be granted by the BLM. (Example: to obtain a waiver for the assessment year 2000, which begins at noon on September 1, 1999, you must qualify for and file for a waiver no later than September 1, 1999, in the proper BLM State Office).
8. For all mining claims which require assessment work, you must record an affidavit of labor on or before the December 30th immediately following the filing of this waiver. For all other mining claims or sites waived, you must record a notice of intent to hold on or before the December 30th immediately following the filing of this waiver.
9. Mill and tunnel sites may also be listed upon this waiver and be waived from payment of the maintenance fee. A notice of intent to hold for these sites is required to be filed by the December 30th following the filing of this waiver.

RECEIVED
BLM AZ STATE OFFICE
2008 OCT -9 P 3:54
PHOENIX, ARIZONA

FOR OFFICIAL USE ONLY

(Continued on page 3)

Form 3830-2
(November 2007)

UNITED STATES
DEPARTMENT OF THE INTERIOR
BUREAU OF LAND MANAGEMENT

597

FORM APPROVED
OMB NO. 1004-0114
Expires: February 28, 2010

AMC 361966

MAINTENANCE FEE WAIVER CERTIFICATION

SEE INSTRUCTIONS ON PAGE 2

1. This small miner waiver is filed for the assessment year beginning at noon on September 1, 2008 and ending at noon on September 1, 2009
2. The undersigned and all related parties owned ten or fewer mining claims, mill, or tunnel sites located and maintained on Federal lands in the United States of America on September 1, 2009.
3. The undersigned have performed the assessment work required by law for each mining claim listed prior to filing this waver and understand that by filing this form; an affidavit of assessment work must be recorded by the December 30th following the filing of this waiver.
4. The undersigned understand that if the assessment work obligation has not yet come due under 30 U.S.C. 28 (for those claims in their first assessment year only); a notice of intent to hold reciting this condition must be recorded by the December 30th following the filing of this waiver.
5. The undersigned understand that mill and tunnel sites may also be listed upon this waiver and be waived from payment of the maintenance fee; and that a notice of intent to hold for these sites is required to be recorded by the December 30th immediately following the filing of this waiver.
6. The undersigned understand and acknowledge that pursuant to 43 U.S.C. 1212 and 18 U.S.C. 1001; the filing or recording of a false, fictitious, or fraudulent document with the Bureau of Land Management may result in a fine of up to $250,000, a prison term not to exceed five years, or both.
7. The mining claims, mill or tunnel sites for which this waiver from payment of the maintenance fees is requested are:

	CLAIM OR SITE NAME	BLM RECORDATION SERIAL NUMBER
1.	Coyote #17	AMC 361970
2.		
3.		
4.		
5.		
6.		
7.		
8.		
9.		
10.		

RECEIVED
BLM AZ STATE OFFICE
2008 OCT -9 P 3:54
PHOENIX, ARIZONA

The owner(s) (claimants) of the above mining claims and sites are:

Mike Ramer
(Owner's Name - Please Print)

Mike Ramer
(Owner's Signature)

c/o 400 East First St. #127
(Street or P.O. Box)

Douglas (City) AZ (State) 85607 (Zip Code)

Investors Benchmark Corp.
(Owner's Name - Please Print)

By Mike Ramer CEO
(Owner's Signature)

SAME
(Street or P.O. Box)

(City) (State) (Zip Code)

(Owner's Name - Please Print)

(Owner's Signature)

(Street or P.O. Box)

(City) (State) (Zip Code)

(Continued on page 2)

ENTERED IN COMPUTER
RE 1/5/09

(Owner's Name - Please Print)	(Owner's Signature)			
(Street or P.O. Box)	(City)		(State)	(Zip Code)
(Owner's Name - Please Print)	(Owner's Signature)			
(Street or P.O. Box)	(City)		(State)	(Zip Code)
(Owner's Name - Please Print)	(Owner's Signature)			
(Street or P.O. Box)	(City)		(State)	(Zip Code)
(Owner's Name - Please Print)	(Owner's Signature)			
(Street or P.O. Box)	(City)		(State)	(Zip Code)

Title 18 U.S.C. Section 1001 and Title 43 U.S.C. Section 1212 makes it a crime for any person knowingly and willfully to make to any department or agency of the United States any false, fictitious or fraudulent statements or representations as to any matter within its jurisdiction.

INSTRUCTIONS

. This certification is made under the provisions of §1744 of Title 43 and § 28-28k of Title 30 of the United States Code; and the regulations thereunder (43 CFR Part 3830).

2. The claimant(s) must fill in the dates in paragraph 1 for the beginning and ending of the assessment year for which this waiver is sought.

3. The claimant(s) must fill in the date in paragraph 2 for the beginning of the assessment year for which this waiver is sought.

4. All claim and site names and Bureau of Land Management (BLM) serial numbers must be listed for the mining claims, mill sites, and tunnel sites for which the waiver is sought.

5. All owners of the mining claims, mill sites, and tunnel sites and their addresses must be given.

6. This waiver form must be signed by all the claimants or their designated agent, in original form. If an agent is designated, a notarized designation of agent, signed by all of the claimants with proper address given, must be submitted with this waiver.

7. This form must be filed no later than September 1st for the upcoming assessment year in the BLM State Office where the mining claims or sites are recorded, or the waiver cannot be granted by the BLM. (Example: to obtain a waiver for the assessment year 2000, which begins at noon on September 1. 1999, you must qualify for and file for a waiver no later than September 1, 1999, in the proper BLM State Office).

8. For all mining claims which require assessment work, you must record an affidavit of labor on or before the December 30th immediately following the filing of this waiver. For all other mining claims or sites waived, you must record a notice of intent to hold on or before the December 30th immediately following the filing of this waiver.

9. Mill and tunnel sites may also be listed upon this waiver and be waived from payment of the maintenance fee. A notice of intent to hold for these sites is required to be filed by the December 30th following the filing of this waiver.

RECEIVED
BLM AZ STATE OFFICE
2008 OCT -9 P 3:54
PHOENIX, ARIZONA

FOR OFFICIAL USE ONLY

(Continued on page 3)

Form 3830-2
(November 2007)

UNITED STATES
DEPARTMENT OF THE INTERIOR
BUREAU OF LAND MANAGEMENT

598

FORM APPROVED
OMB NO. 1004-0114
Expires: February 28, 2010

AMC 361966

MAINTENANCE FEE WAIVER CERTIFICATION

SEE INSTRUCTIONS ON PAGE 2

1. This small miner waiver is filed for the assessment year beginning at noon on September 1, 2008 and ending at noon on September 1, 2009
2. The undersigned and all related parties owned ten or fewer mining claims, mill, or tunnel sites located and maintained on Federal lands in the United States of America on September 1, 2009.
3. The undersigned have performed the assessment work required by law for each mining claim listed prior to filing this waver and understand that by filing this form; an affidavit of assessment work must be recorded by the December 30th following the filing of this waiver.
4. The undersigned understand that if the assessment work obligation has not yet come due under 30 U.S.C. 28 (for those claims in their first assessment year only); a notice of intent to hold reciting this condition must be recorded by the December 30th following the filing of this waiver.
5. The undersigned understand that mill and tunnel sites may also be listed upon this waiver and be waived from payment of the maintenance fee; and that a notice of intent to hold for these sites is required to be recorded by the December 30th immediately following the filing of this waiver.
6. The undersigned understand and acknowledge that pursuant to 43 U.S.C. 1212 and 18 U.S.C. 1001; the filing or recording of a false, fictitious, or fraudulent document with the Bureau of Land Management may result in a fine of up to $250,000, a prison term not to exceed five years, or both.
7. The mining claims, mill or tunnel sites for which this waiver from payment of the maintenance fees is requested are:

	CLAIM OR SITE NAME	BLM RECORDATION SERIAL NUMBER
1.	Coyote #8	AMC 361969
2.		
3.		
4.		
5.		
6.		
7.		
8.		
9.		
10.		

RECEIVED
BLM AZ STATE OFFICE
2008 OCT -9 P 3:54
PHOENIX, ARIZONA

The owner(s) (claimants) of the above mining claims and sites are:

Mike Ramer
(Owner's Name - Please Print)

Mike Ramer
(Owner's Signature)

c/o 400 East First St. #129
(Street or P.O. Box)

Douglas AZ 85607
(City) (State) (Zip Code)

Minera Pavo Real LLC
(Owner's Name - Please Print)

By Mike Ramer Mary Ruf
(Owner's Signature)

(Street or P.O. Box)

(City) (State) (Zip Code)

Dennis Davidson
(Owner's Name - Please Print)

By Mike Ramer w/ POA on file
(Owner's Signature)

(Street or P.O. Box)

(City) (State) (Zip Code)

ENTERED IN COMPUTER
RE 1/5/09

(Continued on page 2)

(Owner's Name - Please Print)	(Owner's Signature)			
CHHAY NARA	By Mike Ramer w/POA on file			
(Street or P.O. Box)	(City)	(State)	(Zip Code)	
SAME				
Sivonn Norng	By Mike Ramer w/POA on file			
(Street or P.O. Box)	(City)	(State)	(Zip Code)	
SAME				
Renee Norng	By Mike Ramer w/POA on file			
(Street or P.O. Box)	(City)	(State)	(Zip Code)	
SAME				
Ron Feiler	By Mike Ramer w/POA on file			
(Street or P.O. Box)	(City)	(State)	(Zip Code)	
SAME				

Title 18 U.S.C. Section 1001 and Title 43 U.S.C. Section 1212 makes it a crime for any person knowingly and willfully to make to any department or agency of the United States any false, fictitious or fraudulent statements or representations as to any matter within its jurisdiction.

INSTRUCTIONS

. This certification is made under the provisions of §1744 of Title 43 and § 28-28k of Title 30 of the United States Code; and the regulations thereunder (43 CFR Part 3830).
2. The claimant(s) must fill in the dates in paragraph 1 for the beginning and ending of the assessment year for which this waiver is sought.
3. The claimant(s) must fill in the date in paragraph 2 for the beginning of the assessment year for which this waiver is sought.
4. All claim and site names and Bureau of Land Management (BLM) serial numbers must be listed for the mining claims, mill sites, and tunnel sites for which the waiver is sought.
5. All owners of the mining claims, mill sites, and tunnel sites and their addresses must be given.
6. This waiver form must be signed by all the claimants or their designated agent, in original form. If an agent is designated, a notarized designation of agent, signed by all of the claimants with proper address given, must be submitted with this waiver.
7. This form must be filed no later than September 1st for the upcoming assessment year in the BLM State Office where the mining claims or sites are recorded, or the waiver cannot be granted by the BLM. (Example: to obtain a waiver for the assessment year 2000, which begins at noon on September 1, 1999, you must qualify for and file for a waiver no later than September 1, 1999, in the proper BLM State Office).
8. For all mining claims which require assessment work, you must record an affidavit of labor on or before the December 30th immediately following the filing of this waiver. For all other mining claims or sites waived, you must record a notice of intent to hold on or before the December 30th immediately following the filing of this waiver.
9. Mill and tunnel sites may also be listed upon this waiver and be waived from payment of the maintenance fee. A notice of intent to hold for these sites is required to be filed by the December 30th following the filing of this waiver.

RECEIVED
BLM AZ STATE OFFICE
2008 OCT -9 P 3:54
PHOENIX, ARIZONA

FOR OFFICIAL USE ONLY

(Continued on page 3)

Byote #8 Amc 361969

(Owner's Name - Please Print)	(Owner's Signature)
Softhand Norng	By Mike Ramer w/POAonfile
Same	
(Street or P.O. Box)	(City) (State) (Zip Code)
Moni Para Norng	By Mike Ramer w/POAonfile
Same	
(Street or P.O. Box)	(City) (State) (Zip Code)
(Owner's Name - Please Print)	(Owner's Signature)
(Street or P.O. Box)	(City) (State) (Zip Code)
(Owner's Name - Please Print)	(Owner's Signature)
(Street or P.O. Box)	(City) (State) (Zip Code)

Title 18 U.S.C. Section 1001 and Title 43 U.S.C. Section 1212 makes it a crime for any person knowingly and willfully to make to any department or agency of the United States any false, fictitious or fraudulent statements or representations as to any matter within its jurisdiction.

INSTRUCTIONS

1. This certification is made under the provisions of §1744 of Title 43 and § 28-28k of Title 30 of the United States Code; and the regulations thereunder (43 CFR Part 3830).
2. The claimant(s) must fill in the dates in paragraph 1 for the beginning and ending of the assessment year for which this waiver is sought.
3. The claimant(s) must fill in the date in paragraph 2 for the beginning of the assessment year for which this waiver is sought.
4. All claim and site names and Bureau of Land Management (BLM) serial numbers must be listed for the mining claims, mill sites, and tunnel sites for which the waiver is sought.
5. All owners of the mining claims, mill sites, and tunnel sites and their addresses must be given.
6. This waiver form must be signed by all the claimants or their designated agent, in original form. If an agent is designated, a notarized designation of agent, signed by all of the claimants with proper address given, must be submitted with this waiver.
7. This form must be filed no later than September 1st for the upcoming assessment year in the BLM State Office where the mining claims or sites are recorded, or the waiver cannot be granted by the BLM. (Example: to obtain a waiver for the assessment year 2000, which begins at noon on September 1, 1999, you must qualify for and file for a waiver no later than September 1, 1999, in the proper BLM State Office).
8. For all mining claims which require assessment work, you must record an affidavit of labor on or before the December 30th immediately following the filing of this waiver. For all other mining claims or sites waived, you must record a notice of intent to hold on or before the December 30th immediately following the filing of this waiver.
9. Mill and tunnel sites may also be listed upon this waiver and be waived from payment of the maintenance fee. A notice of intent to hold for these sites is required to be filed by the December 30th following the filing of this waiver.

RECEIVED
BLM AZ STATE OFFICE
2008 OCT -9 P 3:54
PHOENIX, ARIZONA

FOR OFFICIAL USE ONLY

(Continued on page 3)

Form 3830-2
(November 2007)

UNITED STATES
DEPARTMENT OF THE INTERIOR
BUREAU OF LAND MANAGEMENT

599

FORM APPROVED
OMB NO. 1004-0114
Expires: February 28, 2010

AMC 361966

MAINTENANCE FEE WAIVER CERTIFICATION

SEE INSTRUCTIONS ON PAGE 2

1. This small miner waiver is filed for the assessment year beginning at noon on September 1, 2008 and ending at noon on September 1, 2009
2. The undersigned and all related parties owned ten or fewer mining claims, mill, or tunnel sites located and maintained on Federal lands in the United States of America on September 1, 2009.
3. The undersigned have performed the assessment work required by law for each mining claim listed prior to filing this waver and understand that by filing this form; an affidavit of assessment work must be recorded by the December 30th following the filing of this waiver.
4. The undersigned understand that if the assessment work obligation has not yet come due under 30 U.S.C. 28 (for those claims in their first assessment year only); a notice of intent to hold reciting this condition must be recorded by the December 30th following the filing of this waiver.
5. The undersigned understand that mill and tunnel sites may also be listed upon this waiver and be waived from payment of the maintenance fee; and that a notice of intent to hold for these sites is required to be recorded by the December 30th immediately following the filing of this waiver.
6. The undersigned understand and acknowledge that pursuant to 43 U.S.C. 1212 and 18 U.S.C. 1001; the filing or recording of a false, fictitious, or fraudulent document with the Bureau of Land Management may result in a fine of up to $250,000, a prison term not to exceed five years, or both.
7. The mining claims, mill or tunnel sites for which this waiver from payment of the maintenance fees is requested are:

	CLAIM OR SITE NAME	BLM RECORDATION SERIAL NUMBER
1.	Coyote # 7	AMC 361968
2.		
3.		
4.		
5.		
6.		
7.		
8.		
9.		
10.		

RECEIVED
BLM AZ STATE OFFICE
2008 OCT -9 P 3:53
PHOENIX, ARIZONA

The owner(s) (claimants) of the above mining claims and sites are:

MIKE RAMER
(Owner's Name - Please Print)

Mike Ramer
(Owner's Signature)

C/O 410 East First St. #127
(Street or P.O. Box)

Douglas AZ 85607
(City) (State) (Zip Code)

Minera Estrella Del Oeste LLC
(Owner's Name - Please Print)

By Mike Ramer w/POA on file
(Owner's Signature)
manag. Member

SAME
(Street or P.O. Box)

(City) (State) (Zip Code)

Dennis Davidson
(Owner's Name - Please Print)

By Mike Ramer w/POA on file
(Owner's Signature)

SAME
(Street or P.O. Box)

(City) (State) (Zip Code)

ENTERED IN COMPUTER
RE 11/5/09

(Continued on page 2)

(Owner's Name - Please Print)	(Owner's Signature)			
CHHAY NARA	By Mike Ramer w/POA on file			
(Street or P.O. Box)	(City)	(State)	(Zip Code)	
SAME				
Sivonn Norng	By Mike Ramer w/POA on file			
(Street or P.O. Box)	(City)	(State)	(Zip Code)	
SAME				
Renee Norng	By Mike Ramer w/POA on file			
(Street or P.O. Box)	(City)	(State)	(Zip Code)	
SAME				
Ron Pfeifer	By Mike Ramer w/POA on file			
(Street or P.O. Box)	(City)	(State)	(Zip Code)	
SAME				

Title 18 U.S.C. Section 1001 and Title 43 U.S.C. Section 1212 makes it a crime for any person knowingly and willfully to make to any department or agency of the United States any false, fictitious or fraudulent statements or representations as to any matter within its jurisdiction.

INSTRUCTIONS

. This certification is made under the provisions of §1744 of Title 43 and § 28-28k of Title 30 of the United States Code; and the regulations thereunder (43 CFR Part 3830).

2. The claimant(s) must fill in the dates in paragraph 1 for the beginning and ending of the assessment year for which this waiver is sought.

3. The claimant(s) must fill in the date in paragraph 2 for the beginning of the assessment year for which this waiver is sought.

4. All claim and site names and Bureau of Land Management (BLM) serial numbers must be listed for the mining claims, mill sites, and tunnel sites for which the waiver is sought.

5. All owners of the mining claims, mill sites, and tunnel sites and their addresses must be given.

6. This waiver form must be signed by all the claimants or their designated agent, in original form. If an agent is designated, a notarized designation of agent, signed by all of the claimants with proper address given, must be submitted with this waiver.

7. This form must be filed no later than September 1st for the upcoming assessment year in the BLM State Office where the mining claims or sites are recorded, or the waiver cannot be granted by the BLM. (Example: to obtain a waiver for the assessment year 2000, which begins at noon on September 1, 1999, you must qualify for and file for a waiver no later than September 1, 1999, in the proper BLM State Office).

8. For all mining claims which require assessment work, you must record an affidavit of labor on or before the December 30th immediately following the filing of this waiver. For all other mining claims or sites waived, you must record a notice of intent to hold on or before the December 30th immediately following the filing of this waiver.

9. Mill and tunnel sites may also be listed upon this waiver and be waived from payment of the maintenance fee. A notice of intent to hold for these sites is required to be filed by the December 30th following the filing of this waiver.

RECEIVED
BLM AZ STATE OFFICE
2008 OCT -9 P 3:54
PHOENIX, ARIZONA

FOR OFFICIAL USE ONLY

(Continued on page 3)

Coyote #7 AMC 361968

Stephen Norng
(Owner's Name - Please Print)

By Mike Ramer w/POA on File
(Owner's Signature)

(Street or P.O. Box)

(City) (State) (Zip Code)

Moni Dara Norng
(Owner's Name - Please Print)

By Mike Ramer w/POA on File
(Owner's Signature)

(Street or P.O. Box)

(City) (State) (Zip Code)

(Owner's Name - Please Print)

(Owner's Signature)

(Street or P.O. Box)

(City) (State) (Zip Code)

(Owner's Name - Please Print)

(Owner's Signature)

(Street or P.O. Box)

(City) (State) (Zip Code)

Title 18 U.S.C. Section 1001 and Title 43 U.S.C. Section 1212 makes it a crime for any person knowingly and willfully to make to any department or agency of the United States any false, fictitious or fraudulent statements or representations as to any matter within its jurisdiction.

INSTRUCTIONS

1. This certification is made under the provisions of §1744 of Title 43 and § 28-28k of Title 30 of the United States Code; and the regulations thereunder (43 CFR Part 3830).
2. The claimant(s) must fill in the dates in paragraph 1 for the beginning and ending of the assessment year for which this waiver is sought.
3. The claimant(s) must fill in the date in paragraph 2 for the beginning of the assessment year for which this waiver is sought.
4. All claim and site names and Bureau of Land Management (BLM) serial numbers must be listed for the mining claims, mill sites, and tunnel sites for which the waiver is sought.
5. All owners of the mining claims, mill sites, and tunnel sites and their addresses must be given.
6. This waiver form must be signed by all the claimants or their designated agent, in original form. If an agent is designated, a notarized designation of agent, signed by all of the claimants with proper address given, must be submitted with this waiver.
7. This form must be filed no later than September 1st for the upcoming assessment year in the BLM State Office where the mining claims or sites are recorded, or the waiver cannot be granted by the BLM. (Example: to obtain a waiver for the assessment year 2000, which begins at noon on September 1, 1999, you must qualify for and file for a waiver no later than September 1, 1999, in the proper BLM State Office).
8. For all mining claims which require assessment work, you must record an affidavit of labor on or before the December 30th immediately following the filing of this waiver. For all other mining claims or sites waived, you must record a notice of intent to hold on or before the December 30th immediately following the filing of this waiver.
9. Mill and tunnel sites may also be listed upon this waiver and be waived from payment of the maintenance fee. A notice of intent to hold for these sites is required to be filed by the December 30th following the filing of this waiver.

RECEIVED
BLM AZ STATE OFFICE
2008 OCT -9 P 3:54
PHOENIX, ARIZONA

FOR OFFICIAL USE ONLY

(Continued on page 3)

Form 3830-2
(November 2007)

UNITED STATES
DEPARTMENT OF THE INTERIOR
BUREAU OF LAND MANAGEMENT

Amc 361966

FORM APPROVED
OMB NO. 1004-0114
Expires: February 28, 2010

(594)

MAINTENANCE FEE WAIVER CERTIFICATION

SEE INSTRUCTIONS ON PAGE 2

1. This small miner waiver is filed for the assessment year beginning at noon on September 1, 2008 and ending at noon on September 1, 2009.
2. The undersigned and all related parties owned ten or fewer mining claims, mill, or tunnel sites located and maintained on Federal lands in the United States of America on September 1, 2008.
3. The undersigned have performed the assessment work required by law for each mining claim listed prior to filing this waver and understand that by filing this form; an affidavit of assessment work must be recorded by the December 30th following the filing of this waiver.
4. The undersigned understand that if the assessment work obligation has not yet come due under 30 U.S.C. 28 (for those claims in their first assessment year only); a notice of intent to hold reciting this condition must be recorded by the December 30th following the filing of this waiver.
5. The undersigned understand that mill and tunnel sites may also be listed upon this waiver and be waived from payment of the maintenance fee; and that a notice of intent to hold for these sites is required to be recorded by the December 30th immediately following the filing of this waiver.
6. The undersigned understand and acknowledge that pursuant to 43 U.S.C. 1212 and 18 U.S.C. 1001; the filing or recording of a false, fictitious, or fraudulent document with the Bureau of Land Management may result in a fine of up to $250,000, a prison term not to exceed five years, or both.
7. The mining claims, mill or tunnel sites for which this waiver from payment of the maintenance fees is requested are:

	CLAIM OR SITE NAME	BLM RECORDATION SERIAL NUMBER
1.	Coyote #20	AMC 361993
2.		
3.		
4.		
5.		
6.		
7.		
8.		
9.		
10.		

The owner(s) (claimants) of the above mining claims and sites are:

Mike Ramey
(Owner's Name - Please Print)

Mike Ramey
(Owner's Signature)

400 East First St. #127
(Street or P.O. Box)

Douglas (City) AZ (State) 85607 (Zip Code)

JA Vesters Ranch Mark, LLC
(Owner's Name - Please Print)

By Mike Ramey Manager
(Owner's Signature)

400 East First st. #127
(Street or P.O. Box)

Douglas (City) AZ (State) 85607 (Zip Code)

(Owner's Name - Please Print)

(Owner's Signature)

(Street or P.O. Box)

(City) (State) (Zip Code)

RECEIVED
2008 SEP -9 P 3:41
PHOENIX, ARIZONA
BLM AZ STATE OFFICE

(Continued on page 2)

Timely - post marked Sep 2, 08

ENTERED INTO COMPUTER
11/21/08 ES

(Owner's Name - Please Print) (Owner's Signature)

(Street or P.O. Box) (City) (State) (Zip Code)

(Owner's Name - Please Print) (Owner's Signature)

(Street or P.O. Box) (City) (State) (Zip Code)

(Owner's Name - Please Print) (Owner's Signature)

(Street or P.O. Box) (City) (State) (Zip Code)

(Owner's Name - Please Print) (Owner's Signature)

(Street or P.O. Box) (City) (State) (Zip Code)

Title 18 U.S.C. Section 1001 and Title 43 U.S.C. Section 1212 makes it a crime for any person knowingly and willfully to make to any department or agency of the United States any false, fictitious or fraudulent statements or representations as to any matter within its jurisdiction.

INSTRUCTIONS

1. This certification is made under the provisions of §1744 of Title 43 and § 28-28k of Title 30 of the United States Code; and the regulations thereunder (43 CFR Part 3830).
2. The claimant(s) must fill in the dates in paragraph 1 for the beginning and ending of the assessment year for which this waiver is sought.
3. The claimant(s) must fill in the date in paragraph 2 for the beginning of the assessment year for which this waiver is sought.
4. All claim and site names and Bureau of Land Management (BLM) serial numbers must be listed for the mining claims, mill sites, and tunnel sites for which the waiver is sought.
5. All owners of the mining claims, mill sites, and tunnel sites and their addresses must be given.
6. This waiver form must be signed by all the claimants or their designated agent, in original form. If an agent is designated, a notarized designation of agent, signed by all of the claimants with proper address given, must be submitted with this waiver.
7. This form must be filed no later than September 1st for the upcoming assessment year in the BLM State Office where the mining claims or sites are recorded, or the waiver cannot be granted by the BLM. (Example: to obtain a waiver for the assessment year 2000, which begins at noon on September 1, 1999, you must qualify for and file for a waiver no later than September 1, 1999, in the proper BLM State Office).
8. For all mining claims which require assessment work, you must record an affidavit of labor on or before the December 30th immediately following the filing of this waiver. For all other mining claims or sites waived, you must record a notice of intent to hold on or before the December 30th immediately following the filing of this waiver.
9. Mill and tunnel sites may also be listed upon this waiver and be waived from payment of the maintenance fee. A notice of intent to hold for these sites is required to be filed by the December 30th following the filing of this waiver.

PHOENIX, ARIZONA
2008 SEP -9 P 3:41
BLM AZ STATE OFFICE
RECEIVED

FOR OFFICIAL USE ONLY

(Continued on page 3)

Form 3830-2
(November 2007)

UNITED STATES
DEPARTMENT OF THE INTERIOR
BUREAU OF LAND MANAGEMENT

MAINTENANCE FEE WAIVER CERTIFICATION

FORM APPROVED
OMB NO. 1004-0114
Expires: February 28, 2010

$95

SEE INSTRUCTIONS ON PAGE 2

1. This small miner waiver is filed for the assessment year beginning at noon on September 1, 2008 and ending at noon on September 1, 2009.
2. The undersigned and all related parties owned ten or fewer mining claims, mill, or tunnel sites located and maintained on Federal lands in the United States of America on September 1, 2008.
3. The undersigned have performed the assessment work required by law for each mining claim listed prior to filing this waver and understand that by filing this form; an affidavit of assessment work must be recorded by the December 30th following the filing of this waiver.
4. The undersigned understand that if the assessment work obligation has not yet come due under 30 U.S.C. 28 (for those claims in their first assessment year only); a notice of intent to hold reciting this condition must be recorded by the December 30th following the filing of this waiver.
5. The undersigned understand that mill and tunnel sites may also be listed upon this waiver and be waived from payment of the maintenance fee; and that a notice of intent to hold for these sites is required to be recorded by the December 30th immediately following the filing of this waiver.
6. The undersigned understand and acknowledge that pursuant to 43 U.S.C. 1212 and 18 U.S.C. 1001; the filing or recording of a false, fictitious, or fraudulent document with the Bureau of Land Management may result in a fine of up to $250,000, a prison term not to exceed five years, or both.
7. The mining claims, mill or tunnel sites for which this waiver from payment of the maintenance fees is requested are:

	CLAIM OR SITE NAME	BLM RECORDATION SERIAL NUMBER
1.	Coyote #19	AMC 361972
2.		
3.		
4.		
5.		
6.		
7.		
8.		
9.		
10.		

The owner(s) (claimants) of the above mining claims and sites are:

Mike Ramer
(Owner's Name - Please Print)

Mike Ramer
(Owner's Signature)

400 East First St. #127
(Street or P.O. Box)

Douglas (City) AZ (State) 85607 (Zip Code)

Minera Estrella De La Costa, LLC By Mike Ramer Mg Member
(Owner's Name - Please Print)

Mike Ramer
(Owner's Signature)

400 East First St. #127
(Street or P.O. Box)

Douglas (City) AZ (State) 85607 (Zip Code)

(Owner's Name - Please Print)

(Owner's Signature)

(Street or P.O. Box)

(City) (State) (Zip Code)

PHOENIX, ARIZONA
2008 SEP -9 P 3:44
RECEIVED
BLM AZ STATE OFFICE

(Continued on page 2)

ENTERED INTO COMPUTER
11/21/08 TES

(Owner's Name - Please Print) (Owner's Signature)

(Street or P.O. Box) (City) (State) (Zip Code)

(Owner's Name - Please Print) (Owner's Signature)

(Street or P.O. Box) (City) (State) (Zip Code)

(Owner's Name - Please Print) (Owner's Signature)

(Street or P.O. Box) (City) (State) (Zip Code)

(Owner's Name - Please Print) (Owner's Signature)

(Street or P.O. Box) (City) (State) (Zip Code)

Title 18 U.S.C. Section 1001 and Title 43 U.S.C. Section 1212 makes it a crime for any person knowingly and willfully to make to any department or agency of the United States any false, fictitious or fraudulent statements or representations as to any matter within its jurisdiction.

INSTRUCTIONS

1. This certification is made under the provisions of §1744 of Title 43 and § 28-28k of Title 30 of the United States Code; and the regulations thereunder (43 CFR Part 3830).
2. The claimant(s) must fill in the dates in paragraph 1 for the beginning and ending of the assessment year for which this waiver is sought.
3. The claimant(s) must fill in the date in paragraph 2 for the beginning of the assessment year for which this waiver is sought.
4. All claim and site names and Bureau of Land Management (BLM) serial numbers must be listed for the mining claims, mill sites, and tunnel sites for which the waiver is sought.
5. All owners of the mining claims, mill sites, and tunnel sites and their addresses must be given.
6. This waiver form must be signed by all the claimants or their designated agent, in original form. If an agent is designated, a notarized designation of agent, signed by all of the claimants with proper address given, must be submitted with this waiver.
7. This form must be filed no later than September 1st for the upcoming assessment year in the BLM State Office where the mining claims or sites are recorded, or the waiver cannot be granted by the BLM. (Example: to obtain a waiver for the assessment year 2000, which begins at noon on September 1, 1999, you must qualify for and file for a waiver no later than September 1, 1999, in the proper BLM State Office).
8. For all mining claims which require assessment work, you must record an affidavit of labor on or before the December 30th immediately following the filing of this waiver. For all other mining claims or sites waived, you must record a notice of intent to hold on or before the December 30th immediately following the filing of this waiver.
9. Mill and tunnel sites may also be listed upon this waiver and be waived from payment of the maintenance fee. A notice of intent to hold for these sites is required to be filed by the December 30th following the filing of this waiver.

RECEIVED
BLM AZ STATE OFFICE
2008 SEP -9 P 3:41
PHOENIX, ARIZONA

FOR OFFICIAL USE ONLY

(Continued on page 3)

Form 3830-2
(November 2007)

UNITED STATES
DEPARTMENT OF THE INTERIOR
BUREAU OF LAND MANAGEMENT

MAINTENANCE FEE WAIVER CERTIFICATION

SEE INSTRUCTIONS ON PAGE 2

FORM APPROVED
OMB NO. 1004-0114
Expires: February 28, 2010

596

1. This small miner waiver is filed for the assessment year beginning at noon on September 1, 2008 and ending at noon on September 1, 2009.
2. The undersigned and all related parties owned ten or fewer mining claims, mill, or tunnel sites located and maintained on Federal lands in the United States of America on September 1, 2008.
3. The undersigned have performed the assessment work required by law for each mining claim listed prior to filing this waver and understand that by filing this form; an affidavit of assessment work must be recorded by the December 30th following the filing of this waiver.
4. The undersigned understand that if the assessment work obligation has not yet come due under 30 U.S.C. 28 (for those claims in their first assessment year only); a notice of intent to hold reciting this condition must be recorded by the December 30th following the filing of this waiver.
5. The undersigned understand that mill and tunnel sites may also be listed upon this waiver and be waived from payment of the maintenance fee; and that a notice of intent to hold for these sites is required to be recorded by the December 30th immediately following the filing of this waiver.
6. The undersigned understand and acknowledge that pursuant to 43 U.S.C. 1212 and 18 U.S.C. 1001; the filing or recording of a false, fictitious, or fraudulent document with the Bureau of Land Management may result in a fine of up to $250,000, a prison term not to exceed five years, or both.
7. The mining claims, mill or tunnel sites for which this waiver from payment of the maintenance fees is requested are:

	CLAIM OR SITE NAME	BLM RECORDATION SERIAL NUMBER
1.	Coyote #18	AMC 361971
2.		
3.		
4.		
5.		
6.		
7.		
8.		
9.		
10.		

The owner(s) (claimants) of the above mining claims and sites are:

Mike Ramer
(Owner's Name - Please Print)

Mike Ramer
(Owner's Signature)

400 East First St. #127
(Street or P.O. Box)

Douglas (City) AZ (State) 85607 (Zip Code)

Estrella De La Costa, LLC
(Owner's Name - Please Print)

By Mike Ramer MC Member
(Owner's Signature)

400 East First St. #127
(Street or P.O. Box)

Douglas (City) AZ (State) 85607 (Zip Code)

(Owner's Name - Please Print)

(Owner's Signature)

(Street or P.O. Box)

(City) (State) (Zip Code)

PHOENIX, ARIZONA
2008 SEP -9 P 3:41
RECEIVED
BLM AZ STATE OFFICE

ENTERED INTO COMPUTER
11/21/08 TEB

(Continued on page 2)

(Owner's Name - Please Print) (Owner's Signature)

(Street or P.O. Box) (City) (State) (Zip Code)

(Owner's Name - Please Print) (Owner's Signature)

(Street or P.O. Box) (City) (State) (Zip Code)

(Owner's Name - Please Print) (Owner's Signature)

(Street or P.O. Box) (City) (State) (Zip Code)

(Owner's Name - Please Print) (Owner's Signature)

(Street or P.O. Box) (City) (State) (Zip Code)

Title 18 U.S.C. Section 1001 and Title 43 U.S.C. Section 1212 makes it a crime for any person knowingly and willfully to make to any department or agency of the United States any false, fictitious or fraudulent statements or representations as to any matter within its jurisdiction.

INSTRUCTIONS

1. This certification is made under the provisions of §1744 of Title 43 and § 28-28k of Title 30 of the United States Code; and the regulations thereunder (43 CFR Part 3830).
2. The claimant(s) must fill in the dates in paragraph 1 for the beginning and ending of the assessment year for which this waiver is sought.
3. The claimant(s) must fill in the date in paragraph 2 for the beginning of the assessment year for which this waiver is sought.
4. All claim and site names and Bureau of Land Management (BLM) serial numbers must be listed for the mining claims, mill sites, and tunnel sites for which the waiver is sought.
5. All owners of the mining claims, mill sites, and tunnel sites and their addresses must be given.
6. This waiver form must be signed by all the claimants or their designated agent, in original form. If an agent is designated, a notarized designation of agent, signed by all of the claimants with proper address given, must be submitted with this waiver.
7. This form must be filed no later than September 1st for the upcoming assessment year in the BLM State Office where the mining claims or sites are recorded, or the waiver cannot be granted by the BLM. (Example: to obtain a waiver for the assessment year 2000, which begins at noon on September 1, 1999, you must qualify for and file for a waiver no later than September 1, 1999, in the proper BLM State Office).
8. For all mining claims which require assessment work, you must record an affidavit of labor on or before the December 30th immediately following the filing of this waiver. For all other mining claims or sites waived, you must record a notice of intent to hold on or before the December 30th immediately following the filing of this waiver.
9. Mill and tunnel sites may also be listed upon this waiver and be waived from payment of the maintenance fee. A notice of intent to hold for these sites is required to be filed by the December 30th following the filing of this waiver.

PHOENIX, ARIZONA
2008 SEP -9 P 3:41
RECEIVED
BLM AZ STATE OFFICE

FOR OFFICIAL USE ONLY

(Continued on page 3)

Form 3830-2
(November 2007)

UNITED STATES
DEPARTMENT OF THE INTERIOR
BUREAU OF LAND MANAGEMENT

MAINTENANCE FEE WAIVER CERTIFICATION

FORM APPROVED
OMB NO. 1004-0114
Expires: February 28, 2010

597

SEE INSTRUCTIONS ON PAGE 2

1. This small miner waiver is filed for the assessment year beginning at noon on September 1, 2008 and ending at noon on September 1, 2009.
2. The undersigned and all related parties owned ten or fewer mining claims, mill, or tunnel sites located and maintained on Federal lands in the United States of America on September 1, 2008.
3. The undersigned have performed the assessment work required by law for each mining claim listed prior to filing this waver and understand that by filing this form; an affidavit of assessment work must be recorded by the December 30th following the filing of this waiver.
4. The undersigned understand that if the assessment work obligation has not yet come due under 30 U.S.C. 28 (for those claims in their first assessment year only); a notice of intent to hold reciting this condition must be recorded by the December 30th following the filing of this waiver.
5. The undersigned understand that mill and tunnel sites may also be listed upon this waiver and be waived from payment of the maintenance fee; and that a notice of intent to hold for these sites is required to be recorded by the December 30th immediately following the filing of this waiver.
6. The undersigned understand and acknowledge that pursuant to 43 U.S.C. 1212 and 18 U.S.C. 1001; the filing or recording of a false, fictitious, or fraudulent document with the Bureau of Land Management may result in a fine of up to $250,000, a prison term not to exceed five years, or both.
7. The mining claims, mill or tunnel sites for which this waiver from payment of the maintenance fees is requested are:

	CLAIM OR SITE NAME	BLM RECORDATION SERIAL NUMBER
1.	Coyote #17	AMC 361970
2.		
3.		
4.		
5.		
6.		
7.		
8.		
9.		
10.		

The owner(s) (claimants) of the above mining claims and sites are:

Mike Ramer
(Owner's Name - Please Print)

Mike Ramer
(Owner's Signature)

400 East First St. #127
(Street or P.O. Box)

Douglas (City) AZ (State) 85607 (Zip Code)

Investors Benchmark Corp.
(Owner's Name - Please Print)

By Mike Ramer CEO
(Owner's Signature)

400 East First St. #127
(Street or P.O. Box)

Douglas (City) AZ (State) 85607 (Zip Code)

(Owner's Name - Please Print)

(Owner's Signature)

(Street or P.O. Box)

(City) (State) (Zip Code)

RECEIVED
2008 SEP -9 P 3:41
BLM AZ STATE OFFICE
PHOENIX, ARIZONA

(Continued on page 2)

ENTERED INTO COMPUTER
11/21/08

(Owner's Name - Please Print) (Owner's Signature)

(Street or P.O. Box) (City) (State) (Zip Code)

(Owner's Name - Please Print) (Owner's Signature)

(Street or P.O. Box) (City) (State) (Zip Code)

(Owner's Name - Please Print) (Owner's Signature)

(Street or P.O. Box) (City) (State) (Zip Code)

(Owner's Name - Please Print) (Owner's Signature)

(Street or P.O. Box) (City) (State) (Zip Code)

Title 18 U.S.C. Section 1001 and Title 43 U.S.C. Section 1212 makes it a crime for any person knowingly and willfully to make to any department or agency of the United States any false, fictitious or fraudulent statements or representations as to any matter within its jurisdiction.

INSTRUCTIONS

1. This certification is made under the provisions of §1744 of Title 43 and § 28-28k of Title 30 of the United States Code; and the regulations thereunder (43 CFR Part 3830).
2. The claimant(s) must fill in the dates in paragraph 1 for the beginning and ending of the assessment year for which this waiver is sought.
3. The claimant(s) must fill in the date in paragraph 2 for the beginning of the assessment year for which this waiver is sought.
4. All claim and site names and Bureau of Land Management (BLM) serial numbers must be listed for the mining claims, mill sites, and tunnel sites for which the waiver is sought.
5. All owners of the mining claims, mill sites, and tunnel sites and their addresses must be given.
6. This waiver form must be signed by all the claimants or their designated agent, in original form. If an agent is designated, a notarized designation of agent, signed by all of the claimants with proper address given, must be submitted with this waiver.
7. This form must be filed no later than September 1st for the upcoming assessment year in the BLM State Office where the mining claims or sites are recorded, or the waiver cannot be granted by the BLM. (Example: to obtain a waiver for the assessment year 2000, which begins at noon on September 1, 1999, you must qualify for and file for a waiver no later than September 1, 1999, in the proper BLM State Office).
8. For all mining claims which require assessment work, you must record an affidavit of labor on or before the December 30th immediately following the filing of this waiver. For all other mining claims or sites waived, you must record a notice of intent to hold on or before the December 30th immediately following the filing of this waiver.
9. Mill and tunnel sites may also be listed upon this waiver and be waived from payment of the maintenance fee. A notice of intent to hold for these sites is required to be filed by the December 30th following the filing of this waiver.

PHOENIX, ARIZONA
2008 SEP -9 P 3:41
BLM AZ STATE OFFICE
RECEIVED

FOR OFFICIAL USE ONLY

(Continued on page 3)

Form 3830-2
(November 2007)

UNITED STATES
DEPARTMENT OF THE INTERIOR
BUREAU OF LAND MANAGEMENT

MAINTENANCE FEE WAIVER CERTIFICATION

FORM APPROVED
OMB NO. 1004-0114
Expires: February 28, 2010

598

SEE INSTRUCTIONS ON PAGE 2

1. This small miner waiver is filed for the assessment year beginning at noon on September 1, 2008 and ending at noon on September 1, 2009.
2. The undersigned and all related parties owned ten or fewer mining claims, mill, or tunnel sites located and maintained on Federal lands in the United States of America on September 1, 2008.
3. The undersigned have performed the assessment work required by law for each mining claim listed prior to filing this waver and understand that by filing this form; an affidavit of assessment work must be recorded by the December 30th following the filing of this waiver.
4. The undersigned understand that if the assessment work obligation has not yet come due under 30 U.S.C. 28 (for those claims in their first assessment year only); a notice of intent to hold reciting this condition must be recorded by the December 30th following the filing of this waiver.
5. The undersigned understand that mill and tunnel sites may also be listed upon this waiver and be waived from payment of the maintenance fee; and that a notice of intent to hold for these sites is required to be recorded by the December 30th immediately following the filing of this waiver.
6. The undersigned understand and acknowledge that pursuant to 43 U.S.C. 1212 and 18 U.S.C. 1001; the filing or recording of a false, fictitious, or fraudulent document with the Bureau of Land Management may result in a fine of up to $250,000, a prison term not to exceed five years, or both.
7. The mining claims, mill or tunnel sites for which this waiver from payment of the maintenance fees is requested are:

	CLAIM OR SITE NAME	BLM RECORDATION SERIAL NUMBER
1.	Coyote #5	AMC 361969
2.		
3.		
4.		
5.		
6.		
7.		
8.		
9.		
10.		

The owner(s) (claimants) of the above mining claims and sites are:

Mike Ramer
(Owner's Name - Please Print)

Mike Ramer
(Owner's Signature)

400 East First St. #127
(Street or P.O. Box)

Douglas (City) AZ (State) 85607 (Zip Code)

Minera Pavo Real, LLC
(Owner's Name - Please Print)

By Mike Ramer MGRMember
(Owner's Signature)

400 East First St. #127
(Street or P.O. Box)

Douglas (City) AZ (State) 85607 (Zip Code)

(Owner's Name - Please Print)

(Owner's Signature)

(Street or P.O. Box)

(City) (State) (Zip Code)

PHOENIX, ARIZONA
2008 SEP -9 P 3:41
RECEIVED
BLM AZ STATE OFFICE

ENTERED INTO COMPUTER
11/21/08 BES

(Continued on page 2)

(Owner's Name - Please Print) (Owner's Signature)

(Street or P.O. Box) (City) (State) (Zip Code)

(Owner's Name - Please Print) (Owner's Signature)

(Street or P.O. Box) (City) (State) (Zip Code)

(Owner's Name - Please Print) (Owner's Signature)

(Street or P.O. Box) (City) (State) (Zip Code)

(Owner's Name - Please Print) (Owner's Signature)

(Street or P.O. Box) (City) (State) (Zip Code)

Title 18 U.S.C. Section 1001 and Title 43 U.S.C. Section 1212 makes it a crime for any person knowingly and willfully to make to any department or agency of the United States any false, fictitious or fraudulent statements or representations as to any matter within its jurisdiction.

INSTRUCTIONS

1. This certification is made under the provisions of §1744 of Title 43 and § 28-28k of Title 30 of the United States Code; and the regulations thereunder (43 CFR Part 3830).
2. The claimant(s) must fill in the dates in paragraph 1 for the beginning and ending of the assessment year for which this waiver is sought.
3. The claimant(s) must fill in the date in paragraph 2 for the beginning of the assessment year for which this waiver is sought.
4. All claim and site names and Bureau of Land Management (BLM) serial numbers must be listed for the mining claims, mill sites, and tunnel sites for which the waiver is sought.
5. All owners of the mining claims, mill sites, and tunnel sites and their addresses must be given.
6. This waiver form must be signed by all the claimants or their designated agent, in original form. If an agent is designated, a notarized designation of agent, signed by all of the claimants with proper address given, must be submitted with this waiver.
7. This form must be filed no later than September 1st for the upcoming assessment year in the BLM State Office where the mining claims or sites are recorded, or the waiver cannot be granted by the BLM. (Example: to obtain a waiver for the assessment year 2000, which begins at noon on September 1, 1999, you must qualify for and file for a waiver no later than September 1, 1999, in the proper BLM State Office).
8. For all mining claims which require assessment work, you must record an affidavit of labor on or before the December 30th immediately following the filing of this waiver. For all other mining claims or sites waived, you must record a notice of intent to hold on or before the December 30th immediately following the filing of this waiver.
9. Mill and tunnel sites may also be listed upon this waiver and be waived from payment of the maintenance fee. A notice of intent to hold for these sites is required to be filed by the December 30th following the filing of this waiver.

PHOENIX, ARIZONA
2008 SEP -9 P 3:41
BLM AZ STATE OFFICE
RECEIVED

FOR OFFICIAL USE ONLY

(Continued on page 3)

Form 3830-2
(November 2007)

UNITED STATES
DEPARTMENT OF THE INTERIOR
BUREAU OF LAND MANAGEMENT

FMC

FORM APPROVED
OMB NO. 1004-0114
Expires: February 28, 2010

599

MAINTENANCE FEE WAIVER CERTIFICATION

SEE INSTRUCTIONS ON PAGE 2

1. This small miner waiver is filed for the assessment year beginning at noon on September 1, 2008 and ending at noon on September 1, 2009.
2. The undersigned and all related parties owned ten or fewer mining claims, mill, or tunnel sites located and maintained on Federal lands in the United States of America on September 1, 2006.
3. The undersigned have performed the assessment work required by law for each mining claim listed prior to filing this waver and understand that by filing this form; an affidavit of assessment work must be recorded by the December 30th following the filing of this waiver.
4. The undersigned understand that if the assessment work obligation has not yet come due under 30 U.S.C. 28 (for those claims in their first assessment year only); a notice of intent to hold reciting this condition must be recorded by the December 30th following the filing of this waiver.
5. The undersigned understand that mill and tunnel sites may also be listed upon this waiver and be waived from payment of the maintenance fee; and that a notice of intent to hold for these sites is required to be recorded by the December 30th immediately following the filing of this waiver.
6. The undersigned understand and acknowledge that pursuant to 43 U.S.C. 1212 and 18 U.S.C. 1001; the filing or recording of a false, fictitious, or fraudulent document with the Bureau of Land Management may result in a fine of up to $250,000, a prison term not to exceed five years, or both.
7. The mining claims, mill or tunnel sites for which this waiver from payment of the maintenance fees is requested are:

	CLAIM OR SITE NAME	BLM RECORDATION SERIAL NUMBER
1.	Coyote #7	AMC 36/968
2.		
3.		
4.		
5.		
6.		
7.		
8.		
9.		
10.		

The owner(s) (claimants) of the above mining claims and sites are:

Mike Ramer
(Owner's Name - Please Print)

Mike Ramer
(Owner's Signature)

400 East First St. #127
(Street or P.O. Box)

Douglas (City) AZ (State) 85607 (Zip Code)

Minera Estrella Del Oeste, LLC
(Owner's Name - Please Print)

By Mike Ramer MG/Member
(Owner's Signature)

400 East First St. #127
(Street or P.O. Box)

Douglas (City) AZ (State) 85607 (Zip Code)

(Owner's Name - Please Print)

(Owner's Signature)

(Street or P.O. Box)

(City) (State) (Zip Code)

RECEIVED
BLM AZ STATE OFFICE
2008 SEP -9 P 3:40
PHOENIX, ARIZONA

(Continued on page 2)

ENTERED INTO COMPUTER
4/21/08 TES

(Owner's Name - Please Print) (Owner's Signature)

(Street or P.O. Box) (City) (State) (Zip Code)

(Owner's Name - Please Print) (Owner's Signature)

(Street or P.O. Box) (City) (State) (Zip Code)

(Owner's Name - Please Print) (Owner's Signature)

(Street or P.O. Box) (City) (State) (Zip Code)

(Owner's Name - Please Print) (Owner's Signature)

(Street or P.O. Box) (City) (State) (Zip Code)

Title 18 U.S.C. Section 1001 and Title 43 U.S.C. Section 1212 makes it a crime for any person knowingly and willfully to make to any department or agency of the United States any false, fictitious or fraudulent statements or representations as to any matter within its jurisdiction.

INSTRUCTIONS

1. This certification is made under the provisions of §1744 of Title 43 and § 28-28k of Title 30 of the United States Code; and the regulations thereunder (43 CFR Part 3830).
2. The claimant(s) must fill in the dates in paragraph 1 for the beginning and ending of the assessment year for which this waiver is sought.
3. The claimant(s) must fill in the date in paragraph 2 for the beginning of the assessment year for which this waiver is sought.
4. All claim and site names and Bureau of Land Management (BLM) serial numbers must be listed for the mining claims, mill sites, and tunnel sites for which the waiver is sought.
5. All owners of the mining claims, mill sites, and tunnel sites and their addresses must be given.
6. This waiver form must be signed by all the claimants or their designated agent, in original form. If an agent is designated, a notarized designation of agent, signed by all of the claimants with proper address given, must be submitted with this waiver.
7. This form must be filed no later than September 1st for the upcoming assessment year in the BLM State Office where the mining claims or sites are recorded, or the waiver cannot be granted by the BLM. (Example: to obtain a waiver for the assessment year 2000, which begins at noon on September 1, 1999, you must qualify for and file for a waiver no later than September 1, 1999, in the proper BLM State Office).
8. For all mining claims which require assessment work, you must record an affidavit of labor on or before the December 30th immediately following the filing of this waiver. For all other mining claims or sites waived, you must record a notice of intent to hold on or before the December 30th immediately following the filing of this waiver.
9. Mill and tunnel sites may also be listed upon this waiver and be waived from payment of the maintenance fee. A notice of intent to hold for these sites is required to be filed by the December 30th following the filing of this waiver.

RECEIVED
BLM AZ STATE OFFICE
2008 SEP -9 P 3:41
PHOENIX, ARIZONA

FOR OFFICIAL USE ONLY

(Continued on page 3)

Form 3830-2
(November 2007)

UNITED STATES
DEPARTMENT OF THE INTERIOR
BUREAU OF LAND MANAGEMENT

MAINTENANCE FEE WAIVER CERTIFICATION

AMC

FORM APPROVED
OMB NO. 1004-0114
Expires: February 28, 2010

600

SEE INSTRUCTIONS ON PAGE 2

1. This small miner waiver is filed for the assessment year beginning at noon on September 1, 2008 and ending at noon on September 1, 2009.
2. The undersigned and all related parties owned ten or fewer mining claims, mill, or tunnel sites located and maintained on Federal lands in the United States of America on September 1, 2008.
3. The undersigned have performed the assessment work required by law for each mining claim listed prior to filing this waver and understand that by filing this form; an affidavit of assessment work must be recorded by the December 30th following the filing of this waiver.
4. The undersigned understand that if the assessment work obligation has not yet come due under 30 U.S.C. 28 (for those claims in their first assessment year only); a notice of intent to hold reciting this condition must be recorded by the December 30th following the filing of this waiver.
5. The undersigned understand that mill and tunnel sites may also be listed upon this waiver and be waived from payment of the maintenance fee; and that a notice of intent to hold for these sites is required to be recorded by the December 30th immediately following the filing of this waiver.
6. The undersigned understand and acknowledge that pursuant to 43 U.S.C. 1212 and 18 U.S.C. 1001; the filing or recording of a false, fictitious, or fraudulent document with the Bureau of Land Management may result in a fine of up to $250,000, a prison term not to exceed five years, or both.
7. The mining claims, mill or tunnel sites for which this waiver from payment of the maintenance fees is requested are:

	CLAIM OR SITE NAME	BLM RECORDATION SERIAL NUMBER
1.	Coyote #6	AMC 36967
2.		
3.		
4.		
5.		
6.		
7.		
8.		
9.		
10.		

The owner(s) (claimants) of the above mining claims and sites are:

Mike Ramer Mike Ramer
(Owner's Name - Please Print)

Mike Ramer
(Owner's Signature)

400 East First #127
(Street or P.O. Box)

Douglas (City) AZ (State) 85607 (Zip Code)

La Aguila Se Marcha, LLC
(Owner's Name - Please Print)

By Mike Ramer Managing Member
(Owner's Signature)

400 East First #127
(Street or P.O. Box)

Douglas (City) AZ (State) 85607 (Zip Code)

(Owner's Name - Please Print)

(Owner's Signature)

(Street or P.O. Box)

(City) (State) (Zip Code)

(Continued on page 2)

PHOENIX, ARIZONA
2008 SEP -9 P 3:40
RECEIVED
BLM AZ STATE OFFICE

ENTERED INTO COMPUTER
11/21/08 TES

(Owner's Name - Please Print) (Owner's Signature)

(Street or P.O. Box) (City) (State) (Zip Code)

(Owner's Name - Please Print) (Owner's Signature)

(Street or P.O. Box) (City) (State) (Zip Code)

(Owner's Name - Please Print) (Owner's Signature)

(Street or P.O. Box) (City) (State) (Zip Code)

(Owner's Name - Please Print) (Owner's Signature)

(Street or P.O. Box) (City) (State) (Zip Code)

Title 18 U.S.C. Section 1001 and Title 43 U.S.C. Section 1212 makes it a crime for any person knowingly and willfully to make to any department or agency of the United States any false, fictitious or fraudulent statements or representations as to any matter within its jurisdiction.

INSTRUCTIONS

1. This certification is made under the provisions of §1744 of Title 43 and § 28-28k of Title 30 of the United States Code; and the regulations thereunder (43 CFR Part 3830).
2. The claimant(s) must fill in the dates in paragraph 1 for the beginning and ending of the assessment year for which this waiver is sought.
3. The claimant(s) must fill in the date in paragraph 2 for the beginning of the assessment year for which this waiver is sought.
4. All claim and site names and Bureau of Land Management (BLM) serial numbers must be listed for the mining claims, mill sites, and tunnel sites for which the waiver is sought.
5. All owners of the mining claims, mill sites, and tunnel sites and their addresses must be given.
6. This waiver form must be signed by all the claimants or their designated agent, in original form. If an agent is designated, a notarized designation of agent, signed by all of the claimants with proper address given, must be submitted with this waiver.
7. This form must be filed no later than September 1st for the upcoming assessment year in the BLM State Office where the mining claims or sites are recorded, or the waiver cannot be granted by the BLM. (Example: to obtain a waiver for the assessment year 2000, which begins at noon on September 1, 1999, you must qualify for and file for a waiver no later than September 1, 1999, in the proper BLM State Office).
8. For all mining claims which require assessment work, you must record an affidavit of labor on or before the December 30th immediately following the filing of this waiver. For all other mining claims or sites waived, you must record a notice of intent to hold on or before the December 30th immediately following the filing of this waiver.
9. Mill and tunnel sites may also be listed upon this waiver and be waived from payment of the maintenance fee. A notice of intent to hold for these sites is required to be filed by the December 30th following the filing of this waiver.

RECEIVED
BLM AZ STATE OFFICE
2008 SEP -9 P 3:40
PHOENIX, ARIZONA

FOR OFFICIAL USE ONLY

(Continued on page 3)

Form 3830-2
(November 2007)

UNI STATES
DEPARTME F THE INTERIOR
BUREAU OF LAND MANAGEMENT

MAINTENANCE FEE WAIVER CERTIFICATION

FORM APPROVED
OMB NO. 1004-0114
Expires: February 28, 2010

601

SEE INSTRUCTIONS ON PAGE 2

1. This small miner waiver is filed for the assessment year beginning at noon on September 1, 2008 and ending at noon on September 1, 2009.
2. The undersigned and all related parties owned ten or fewer mining claims, mill, or tunnel sites located and maintained on Federal lands in the United States of America on September 1, 2008.
3. The undersigned have performed the assessment work required by law for each mining claim listed prior to filing this waver and understand that by filing this form; an affidavit of assessment work must be recorded by the December 30th following the filing of this waiver.
4. The undersigned understand that if the assessment work obligation has not yet come due under 30 U.S.C. 28 (for those claims in their first assessment year only); a notice of intent to hold reciting this condition must be recorded by the December 30th following the filing of this waiver.
5. The undersigned understand that mill and tunnel sites may also be listed upon this waiver and be waived from payment of the maintenance fee; and that a notice of intent to hold for these sites is required to be recorded by the December 30th immediately following the filing of this waiver.
6. The undersigned understand and acknowledge that pursuant to 43 U.S.C. 1212 and 18 U.S.C. 1001; the filing or recording of a false, fictitious, or fraudulent document with the Bureau of Land Management may result in a fine of up to $250,000, a prison term not to exceed five years, or both.
7. The mining claims, mill or tunnel sites for which this waiver from payment of the maintenance fees is requested are:

	CLAIM OR SITE NAME	BLM RECORDATION SERIAL NUMBER
1.	Coyote #5	AMC361966
2.		
3.		
4.		
5.		
6.		
7.		
8.		
9.		
10.		

The owner(s) (claimants) of the above mining claims and sites are:

Mike RAMER
(Owner's Name - Please Print)

[signature]
(Owner's Signature)

400 East First St. #127
(Street or P.O. Box)

Douglas (City) AZ (State) 85607 (Zip Code)

La Aguila Se Ha Escapado LLC. By [signature] Mg Member
(Owner's Name - Please Print)

(Owner's Signature)

400 East First St. #127
(Street or P.O. Box)

Douglas (City) AZ (State) 85607 (Zip Code)

(Owner's Name - Please Print)

(Owner's Signature)

(Street or P.O. Box)

(City) (State) (Zip Code)

RECEIVED
BLM AZ STATE OFFICE
2008 SEP -9 P 3:40
PHOENIX, ARIZONA

ENTERED INTO COMPUTER
11/21/08

(Continued on page 2)

(Owner's Name - Please Print) (Owner's Signature)

(Street or P.O. Box) (City) (State) (Zip Code)

(Owner's Name - Please Print) (Owner's Signature)

(Street or P.O. Box) (City) (State) (Zip Code)

(Owner's Name - Please Print) (Owner's Signature)

(Street or P.O. Box) (City) (State) (Zip Code)

(Owner's Name - Please Print) (Owner's Signature)

(Street or P.O. Box) (City) (State) (Zip Code)

Title 18 U.S.C. Section 1001 and Title 43 U.S.C. Section 1212 makes it a crime for any person knowingly and willfully to make to any department or agency of the United States any false, fictitious or fraudulent statements or representations as to any matter within its jurisdiction.

INSTRUCTIONS

1. This certification is made under the provisions of §1744 of Title 43 and § 28-28k of Title 30 of the United States Code; and the regulations thereunder (43 CFR Part 3830).
2. The claimant(s) must fill in the dates in paragraph 1 for the beginning and ending of the assessment year for which this waiver is sought.
3. The claimant(s) must fill in the date in paragraph 2 for the beginning of the assessment year for which this waiver is sought.
4. All claim and site names and Bureau of Land Management (BLM) serial numbers must be listed for the mining claims, mill sites, and tunnel sites for which the waiver is sought.
5. All owners of the mining claims, mill sites, and tunnel sites and their addresses must be given.
6. This waiver form must be signed by all the claimants or their designated agent, in original form. If an agent is designated, a notarized designation of agent, signed by all of the claimants with proper address given, must be submitted with this waiver.
7. This form must be filed no later than September 1st for the upcoming assessment year in the BLM State Office where the mining claims or sites are recorded, or the waiver cannot be granted by the BLM. (Example: to obtain a waiver for the assessment year 2000, which begins at noon on September 1, 1999, you must qualify for and file for a waiver no later than September 1, 1999, in the proper BLM State Office).
8. For all mining claims which require assessment work, you must record an affidavit of labor on or before the December 30th immediately following the filing of this waiver. For all other mining claims or sites waived, you must record a notice of intent to hold on or before the December 30th immediately following the filing of this waiver.
9. Mill and tunnel sites may also be listed upon this waiver and be waived from payment of the maintenance fee. A notice of intent to hold for these sites is required to be filed by the December 30th following the filing of this waiver.

RECEIVED
BLM AZ STATE OFFICE
2008 SEP -9 P 3:40
PHOENIX, ARIZONA

FOR OFFICIAL USE ONLY

(Continued on page 3)

Mike Ramer
400 East First St #127
Douglas AZ. 85607

CERTIFIED MAIL
7008 1140 0000 1712 1342

UNITED STATES POSTAL SERVICE
0000 85004
U.S. POSTAGE PAID EL CENTRO,CA 92243 SEP 02, '08 AMOUNT $5.90 00047262-16

RETURN RECEIPT REQUESTED

To united States
Department of the Interior
Bureau of Land Management
Arizona State office
One North Central Ave., Ste. 800
Phoenix, AZ 85004-4427
(602) 417-9200

RECEIVED
BLM AZ STATE OFFICE
2008 SEP -9 P 3:40
PHOENIX, ARIZONA

Form 3830-2
(January 2004)

UNITED STATES DEPARTMENT OF THE INTERIOR
BUREAU OF LAND MANAGEMENT

MAINTENANCE FEE WAIVER CERTIFICATION

SEE INSTRUCTIONS ON REVERSE

FORM APPROVED
OMB NO. 1004-0114
Expires: December 31, 2006

1. This small miner waiver is filed for the assessment year beginning at noon on September 1, 05 and ending at noon on September 1, 06.
2. The undersigned and all related parties owned ten or fewer mining claims, mill, or tunnel sites located and maintained on Federal lands in the United States of America on September 1, 2005.
3. The undersigned have performed the assessment work **required by law** for each mining claim listed **prior to filing this waiver** and understand that by filing this form; an affidavit of assessment work **must** be recorded by the December 30th following the filing of this waiver.
4. The undersigned understand that if the assessment work obligation has not yet come due under 30 U.S.C. 28 (for those claims in their first assessment year only); a notice of intent to hold reciting this condition **must** be recorded by the December 30th following the filing of this waiver.
5. The undersigned understand that mill and tunnel sites may also be listed upon this waiver and be waived from payment of the maintenance fee; and that a notice of intent to hold for these sites is required to be recorded by the December 30th immediately following the filing of this waiver.
6. The undersigned understand and acknowledge that pursuant to 43 U.S.C. 1212 and 18 U.S.C. 1001; the filing or recording of a false, fictitious, or fraudulent document with the Bureau of Land Management may result in a fine of up to $250,000, a prison term not to exceed five years, or both.
7. The mining claims, mill or tunnel sites for which this waiver from payment of the maintenance fees is requested are:

	CLAIM OR SITE NAME	BLM RECORDATION SERIAL NUMBER
1.	Coyote #5	AMC 361966
2.	Coyote #6	AMC 361967
3.	Coyote #7	AMC 361968
4.	Coyote #8	AMC 361969
5.	Coyote #17	AMC 361970
6.	Coyote #18	AMC 361971
7.	Coyote #19	AMC 361972
	Coyote #20	AMC 361973
10.		

The owner(s) (claimants) of the above mining claims and sites are:

* MIKE RAMER
(Owner's Name - Please Print)
[signature]
(Owner's Signature)
c/o 2311 E. 10th Street
(Street or P.O. Box)
Douglas (City) AZ (State) 85607 (Zip Code)

Sivonn Norng
(Owner's Name - Please Print)
By [signature] P.O.A.
(Owner's Signature)
c/o 2311 E. 10th Street
(Street or P.O. Box)
Douglas (City) AZ (State) 85607 (Zip Code)

Dennis Davidson
(Owner's Name - Please Print)
By [signature] P.O.A.
(Owner's Signature)
c/o 2311 E. 10th Street
(Street or P.O. Box)
Douglas (City) AZ (State) 85607 (Zip Code)

(Continued on page 2)

RECEIVED
BLM AZ STATE OFFICE

2008 DEC 29 P 2:15

PHOENIX, ARIZONA

Moni Dara Hrng
(Owner's Name - Please Print)
C/O 2311 E. 10th Street
(Street or P.O. Box)

By [signature] P.O.A.
(Owner's Signature)
Douglas (City) AZ (State) 85607 (Zip Code)

Ron Pfeifer
(Owner's Name - Please Print)
C/O 2311 E. 10th Street
(Street or P.O. Box)

By [signature] P.O.A.
(Owner's Signature)
Douglas (City) AZ (State) 85607 (Zip Code)

NARA Chhay
(Owner's Name - Please Print)
C/O 2311 E. 10th Street
(Street or P.O. Box)

By [signature] P.O.A.
(Owner's Signature)
Douglas (City) AZ (State) 85607 (Zip Code)

Renee NORNG
(Owner's Name - Please Print)
C/O 2311 E. 10th Street
(Street or P.O. Box)

By [signature] P.O.A.
(Owner's Signature)
Douglas (City) AZ (State) 85607 (Zip Code)

INSTRUCTIONS

1. This certification is made under the provisions of § 1744 of Title 43 and § 28-28k of Title 30 of the United States Code; and the regulations thereunder (43 CFR Part 3830).
2. The claimant(s) **must** fill in the dates in paragraph 1 for the beginning and ending of the assessment year for which this waiver is sought.
3. The claimant(s) **must** fill in the date in paragraph 2 for the beginning of the assessment year for which this waiver is sought.
4. All claim and site names and Bureau of Land Management (BLM) serial numbers **must** be listed for the mining claims, mill sites, and tunnel sites for which the waiver is sought.

   All owners of the mining claims, mill sites, and tunnel sites and their addresses **must** be given.

   This waiver form **must** be signed by all the claimants or their designated agent, in original form. If an agent is designated, a notarized designation of agent, signed by all of the claimants with proper address given, **must** be submitted with this waiver.
7. This form **must** be filed no later than September 1st for the upcoming assessment year in the BLM State Office where the mining claims or sites are recorded, or the waiver cannot be granted by the BLM. (Example: to obtain a waiver for the assessment year 2000, which begins at noon on September 1, 1999, you **must** qualify for and file for a waiver no later than September 1, 1999, in the proper BLM State Office).
8. For all mining claims which require assessment work, you **must** record an affidavit of labor on or before the December 30th immediately following the filing of this waiver. For all other mining claims or sites waived, you must record a notice of intent to hold on or before the December 30th immediately following the filing of this waiver.
9. Mill and tunnel sites may also be listed upon this waiver and be waived from payment of the maintenance fee. A notice of intent to hold for these sites is required to be filed by the December 30th following the filing of this waiver.

NOTICE/BURDEN HOURS STATEMENT

The Privacy Act of 1974, *as amended*, and the regulation in 43 CFR 2.48(d) provide that you be furnished the following information in connection with the information required by this certification of waiver from rental fees.

AUTHORITY: 30 U.S.C. 28-28k; 43 U.S.C. 1201, 1457, 1740, and 1744; and 43 CFR 3830.

PRINCIPLE PURPOSE: This information is to be used to verify that the owner(s) (claimants) of a mining claim has complied with 30 U.S.C. 28f and is entitled to perform assessment work in lieu of paying the maintenance fee for the mining claims listed on this form.

ROUTINE USE: (1) Adjudication of the claimant(s) certification of waiver from paying the maintenance fee otherwise required by 30 U.S.C. 28f. (2) Disclosure may be made to appropriate Federal agencies when location is made within the agency's geographic area of responsibility. (3) Information from the record and/or the record will be transferred to the appropriate Federal, State, or local agency, or a member of the public in response to a specific request for pertinent information. (4) Information may also be provided to the Department of Justice or in a proceeding before a court or adjudicative body; or to Federal, State, local or foreign agencies when needed for enforcement of civil or criminal codes or applicable regulations concerning title rights upon the public land.

EFFECT OF NOT PROVIDING INFORMATION: Disclosure of this information is required by 30 U.S.C. 28f and 43 CFR Part 3830 for those qualified claimants wishing to take the small miner waiver allowed. Failure to supply the information required in this form to support the claimants certification of waiver from payment of the otherwise required maintenance fees will result in the waiver being disallowed and the mining claims subject to forfeiture by BLM under 30

The Paperwork Reduction Act of 1995 requires us to inform you that:

This information is being collected to allow the BLM to determine if you qualify for a waiver from the payment of $100 per mining claim or site maintenance fee established in 30 U.S.C. 28f and the implementing regulations at 43 CFR 3830. A response to this request is required in accordance with the statute to obtain your benefit.

BLM would like you to know that you do not have to respond to this, or any other, Federal agency-sponsored information collection unless it displays a currently valid OMB control number.

Public reporting burden for this form is estimated to average 8 minutes (0.133 hours) per response, including time to review instructions, gathering and maintaining data, and completing and reviewing the form. Direct comments regarding this burden estimate, or any other aspect of this form, to the U.S. Department of the Interior, Bureau of Land Management, (1004-0114) Bureau Information Collection Clearance Officer (WO-630), Mail Stop 401 LS, 1849 C St., N.W., Washington, D.C. 20240.

FOR OFFICIAL USE ONLY

RECEIVED
BLM AZ STATE OFFICE

2008 DEC 29 P 2:16

PHOENIX, ARIZONA

Sothum No 16
(Owner's Name - Please Print)

By [illegible] P.O.A
(Owner's Signature)

C/O 2311 E. 10th Street
(Street or P.O. Box)

Douglas (City) AZ (State) 85607 (Zip Code)

(Owner's Name - Please Print)

(Owner's Signature)

(Street or P.O. Box)

(City) (State) (Zip Code)

(Owner's Name - Please Print)

(Owner's Signature)

(Street or P.O. Box)

(City) (State) (Zip Code)

(Owner's Name - Please Print)

(Owner's Signature)

(Street or P.O. Box)

(City) (State) (Zip Code)

INSTRUCTIONS

1. This certification is made under the provisions of § 1744 of Title 43 and § 28-28k of Title 30 of the United States Code; and the regulations thereunder (43 CFR Part 3830).
2. The claimant(s) must fill in the dates in paragraph 1 for the beginning and ending of the assessment year for which this waiver is sought.
3. The claimant(s) must fill in the date in paragraph 2 for the beginning of the assessment year for which this waiver is sought.
4. All claim and site names and Bureau of Land Management (BLM) serial numbers must be listed for the mining claims, mill sites, and tunnel sites for which the waiver is sought.

All owners of the mining claims, mill sites, and tunnel sites and their addresses must be given.

5. This waiver form must be signed by all the claimants or their designated agent, in original form. If an agent is designated, a notarized designation of agent, signed by all of the claimants with proper address given, must be submitted with this waiver.
7. This form must be filed no later than September 1st for the upcoming assessment year in the BLM State Office where the mining claims or sites are recorded, or the waiver cannot be granted by the BLM. (Example: to obtain a waiver for the assessment year 2000, which begins at noon on September 1, 1999, you must qualify for and file for a waiver no later than September 1, 1999, in the proper BLM State Office).
8. For all mining claims which require assessment work, you must record an affidavit of labor on or before the December 30th immediately following the filing of this waiver. For all other mining claims or sites waived, you must record a notice of intent to hold on or before the December 30th immediately following the filing of this waiver.
9. Mill and tunnel sites may also be listed upon this waiver and be waived from payment of the maintenance fee. A notice of intent to hold for these sites is required to be filed by the December 30th following the filing of this waiver.

NOTICE/BURDEN HOURS STATEMENT

The Privacy Act of 1974, *as amended*, and the regulation in 43 CFR 2.48(d) provide that you be furnished the following information in connection with the information required by this certification of waiver from rental fees.

AUTHORITY: 30 U.S.C. 28-28k; 43 U.S.C. 1201, 1457, 1740, and 1744; and 43 CFR 3830.

PRINCIPLE PURPOSE: This information is to be used to verify that the owner(s) (claimants) of a mining claim has complied with 30 U.S.C. 28f and is entitled to perform assessment work in lieu of paying the maintenance fee for the mining claims listed on this form.

ROUTINE USE: (1) Adjudication of the claimant(s) certification of waiver from paying the maintenance fee otherwise required by 30 U.S.C. 28f. (2) Disclosure may be made to appropriate Federal agencies when location is made within the agency's geographic area of responsibility. (3) Information from the record and/or the record will be transferred to the appropriate Federal, State, or local agency, or a member of the public in response to a specific request for pertinent information. (4) Information may also be provided to the Department of Justice or in a proceeding before a court or adjudicative body; or to Federal, State, local or foreign agencies when needed for enforcement of civil or criminal codes or applicable regulations concerning title rights upon the public land.

EFFECT OF NOT PROVIDING INFORMATION: Disclosure of this information is required by 30 U.S.C. 28f and 43 CFR Part 3830 for those qualified claimants wishing to take the small miner waiver allowed. Failure to supply the information required in this form to support the claimants certification of waiver from payment of the otherwise required maintenance fees will result in the waiver being disallowed and the mining claims subject to forfeiture by BLM under 30 [illegible]

The Paperwork Reduction Act of 1995 requires us to inform you that:

This information is being collected to allow the BLM to determine if you qualify for a waiver from the payment of $100 per mining claim or site maintenance fee established in 30 U.S.C. 28f and the implementing regulations at 43 CFR 3830. A response to this request is required in accordance with the statute to obtain your benefit.

BLM would like you to know that you do not have to respond to this, or any other, Federal agency-sponsored information collection unless it displays a currently valid OMB control number.

Public reporting burden for this form is estimated to average 8 minutes (0.133 hours) per response, including time to review instructions, gathering and maintaining data, and completing and reviewing the form. Direct comments regarding this burden estimate, or any other aspect of this form, to the U.S. Department of the Interior, Bureau of Land Management, (1004-0114) Bureau Information Collection Clearance Officer (WO-630), Mail Stop 401 LS, 1849 C St., N.W., Washington, D.C. 20240.

FOR OFFICIAL USE ONLY

RECEIVED
BLM AZ STATE OFFICE

2008 DEC 29 P 2:16

PHOENIX, ARIZONA

United States Department of the Interior
Bureau of Land Management
BUSINESS & SUPPORT SVCS DIV
ONE N CENTRAL AVE
PHOENIX, AZ 85004 -2203
Phone: (602) 417-9200

Receipt	
No:	1184558

Transaction #: 1224570
Date of Transaction: 11/15/2005

CUSTOMER:	MIKE RAMER 2311 E 10TH ST DOUGLAS,AZ 85607

LINE #	QTY	DESCRIPTION	REMARKS	UNIT PRICE	TOTAL
1	1.00	LOCATABLE MINERALS / MINING CLAIMS-NOT NEW-UNADJUD,ONE AUTH NO. ONLY / MINING CLAIM MONEY RECEIVED (455) **CASES:** AMC361970/$10.00	TRF/1	- n/a -	10.00
				TOTAL:	**$10.00**

PAYMENT INFORMATION

1	AMOUNT:	$10.00	POSTMARKED:	N/A
	TYPE:	CASH	RECEIVED:	11/15/2005
	NAME:	RAMER, MIKE 2311 E 10TH ST DOUGLAS AZ 85607		

REMARKS

This receipt was generated by the automated BLM Collections and Billing System and is a paper representation of a portion of the official electronic record contained therein.

RECEIVED
BLM AZ STATE OFFICE

2008 DEC 29 P 2:16

PHOENIX, ARIZONA

United States Department of the Interior
Bureau of Land Management
BUSINESS & SUPPORT SVCS DIV
ONE N CENTRAL AVE
PHOENIX, AZ 85004 -2203
Phone: (602) 417-9200

Receipt	
No:	1204820

Transaction #: 1245356
Date of Transaction: 12/20/2005

CUSTOMER:	MIKE RAMER 2371 E 10TH ST DOUGLAS,AZ 85607

LINE #	QTY	DESCRIPTION	REMARKS	UNIT PRICE	TOTAL
1	1.00	LOCATABLE MINERALS / MINING CLAIMS-NOT NEW-UNADJUD,ONE AUTH NO. ONLY / MINING CLAIM MONEY RECEIVED (455) **CASES:** AMC361966/$80.00	POL 2005/8	- n/a -	80.00
				TOTAL:	**$80.00**

PAYMENT INFORMATION

1	AMOUNT:	$80.00	POSTMARKED:	N/A
	TYPE:	CHECK	RECEIVED:	12/20/2005
	CHECK NO:	00093		
	NAME:	RAMER, MIKE 2371 E 10TH ST DOUGLAS AZ 85607		

REMARKS

This receipt was generated by the automated BLM Collections and Billing System and is a paper representation of a portion of the official electronic record contained therein.

12/20/05
Overnight
Per James Bernal
@ no charge

RECEIVED
BLM AZ STATE OFFICE
2008 DEC 29 P 2:16
PHOENIX, ARIZONA

463

Form 3830-2
(March 2007)

UNITED STATES
DEPARTMENT OF THE INTERIOR
BUREAU OF LAND MANAGEMENT

FORM APPROVED
OMB NO. 1004-0114
Expires: February 28, 2010

MAINTENANCE FEE WAIVER CERTIFICATION

SEE INSTRUCTIONS ON PAGE 2

AMC 361966

1. This small miner waiver is filed for the assessment year beginning at noon on September 1, 2007 and ending at noon on September 1, 2008.
2. The undersigned and all related parties owned ten or fewer mining claims, mill, or tunnel sites located and maintained on Federal lands in the United States of America on September 1, 2007.
3. The undersigned have performed the assessment work required by law for each mining claim listed prior to filing this waver and understand that by filing this form; an affidavit of assessment work must be recorded by the December 30th following the filing of this waiver.
4. The undersigned understand that if the assessment work obligation has not yet come due under 30 U.S.C. 28 (for those claims in their first assessment year only); a notice of intent to hold reciting this condition must be recorded by the December 30th following the filing of this waiver.
5. The undersigned understand that mill and tunnel sites may also be listed upon this waiver and be waived from payment of the maintenance fee; and that a notice of intent to hold for these sites is required to be recorded by the December 30th immediately following the filing of this waiver.
6. The undersigned understand and acknowledge that pursuant to 43 U.S.C. 1212 and 18 U.S.C. 1001; the filing or recording of a false, fictitious, or fraudulent document with the Bureau of Land Management may result in a fine of up to $250,000, a prison term not to exceed five years, or both.
7. The mining claims, mill or tunnel sites for which this waiver from payment of the maintenance fees is requested are:

CLAIM OR SITE NAME	BLM RECORDATION SERIAL NUMBER
1. Coyote #17	AMC 361970
2.	
3.	
4.	
5.	
6.	
7.	
8.	
9.	
10.	

The owner(s) (claimants) of the above mining claims and sites are:

** Mike Ramer
(Owner's Name - Please Print)

Mike Ramer
(Owner's Signature)

C/o 400 East First Street #127
(Street or P.O. Box)

Douglas (City) AZ (State) 85607 (Zip Code)

Investors Benchmark Corporation
(Owner's Name - Please Print)

By Mike Ramer CEO
(Owner's Signature)

C/o 400 East First Street #127
(Street or P.O. Box)

Douglas (City) AZ (State) 85607 (Zip Code)

(Owner's Name - Please Print)

(Owner's Signature)

(Street or P.O. Box)

(City) (State) (Zip Code)

(Continued on page 2)

PHOENIX, ARIZONA
STATE OFFICE
ARIZONA
2007 AUG 30 P 1:43
ENTERED IN COMPUTER
RECEIVED
BUREAU OF
LAND MANAGEMENT

RE 9/17/07

1/5C

(Owner's Name - Please Print) (Owner's Signature)

(Street or P.O. Box) (City) (State) (Zip Code)

(Owner's Name - Please Print) (Owner's Signature)

(Street or P.O. Box) (City) (State) (Zip Code)

(Owner's Name - Please Print) (Owner's Signature)

(Street or P.O. Box) (City) (State) (Zip Code)

(Owner's Name - Please Print) (Owner's Signature)

(Street or P.O. Box) (City) (State) (Zip Code)

Title 18 U.S.C. Section 1001 and Title 43 U.S.C. Section 1212 makes it a crime for any person knowingly and willfully to make to any department or agency of the United States any false, fictitious or fraudulent statements or representations as to any matter within its jurisdiction.

INSTRUCTIONS

1. This certification is made under the provisions of §1744 of Title 43 and § 28-28k of Title 30 of the United States Code; and the regulations thereunder (43 CFR Part 3830).
2. The claimant(s) must fill in the dates in paragraph 1 for the beginning and ending of the assessment year for which this waiver is sought.
3. The claimant(s) must fill in the date in paragraph 2 for the beginning of the assessment year for which this waiver is sought.
4. All claim and site names and Bureau of Land Management (BLM) serial numbers must be listed for the mining claims, mill sites, and tunnel sites for which the waiver is sought.
5. All owners of the mining claims, mill sites, and tunnel sites and their addresses must be given.
6. This waiver form must be signed by all the claimants or their designated agent, in original form. If an agent is designated, a notarized designation of agent, signed by all of the claimants with proper address given, must be submitted with this waiver.
7. This form must be filed no later than September 1st for the upcoming assessment year in the BLM State Office where the mining claims or sites are recorded, or the waiver cannot be granted by the BLM. (Example: to obtain a waiver for the assessment year 2000, which begins at noon on September 1, 1999, you must qualify for and file for a waiver no later than September 1, 1999, in the proper BLM State Office).
8. For all mining claims which require assessment work, you must record an affidavit of labor on or before the December 30th immediately following the filing of this waiver. For all other mining claims or sites waived, you must record a notice of intent to hold on or before the December 30th immediately following the filing of this waiver.
9. Mill and tunnel sites may also be listed upon this waiver and be waived from payment of the maintenance fee. A notice of intent to hold for these sites is required to be filed by the December 30th following the filing of this waiver.

RECEIVED
B.L.M. AZ STATE OFFICE
2001 AUG 30 P 3: 13
PHOENIX, ARIZONA

FOR OFFICIAL USE ONLY

(Continued on page 3)

NOTICES

The Privacy Act of 1974 and the regulation in 43 CFR 2.48 (d) provide that you be furnished the following information in connection with the information required by this certification of waiver from rental fees.
AUTHORITY: 30 U.S.C. 28-28k; 43 U.S.C. 1201, 1457, 1740, and 1744; and 43 CFR 3830.
PRINCIPLE PURPOSE: This information is to be used to verify that the owner(s) (claimants) of a mining claim has complied with 30 U.S.C. 28f and is entitled to perform assessment work in lieu of paying the maintenance fee for the mining claims listed on this form.
ROUTINE USE: (1) Adjudication of the claimant(s) certification of waiver from paying the maintenance fee otherwise required by 30 U.S.C. 28f. (2) Disclosure may be made to appropriate Federal agencies when location is made within the agency's geographic area of responsibility. (3) Information from the record and/or the record will be transferred to the appropriate Federal, State, or local agency, or a member of the public in response to a specific request for pertinent information. (4) Information may also be provided to the Department of Justice or in a proceeding before a court or adjudicative body; or to Federal, State, local or foreign agencies when needed for enforcement of civil or criminal codes or applicable regulations concerning title rights upon the public land.
EFFECT OF NOT PROVIDING INFORMATION: Disclosure of this information is required by 30 U.S.C. 28f and 43 CFR Part 3830 for those qualified claimants wishing to take the small miner waiver allowed. Failure to supply the information required in this form to support the claimants certification of waiver from payment of the otherwise required maintenance fees will result in the waiver being disallowed and the mining claims subject to forfeiture by BLM under 30 U.S.C. 28i.

The Paperwork Reduction Act of 1995 requires us to inform you that:
The BLM collects this information to determine if you qualify for a waiver from the payment of $100 per mining claim or site maintenance fee established in 30 U.S.C. 28f and the implementing regulations at 43 CFR 3830.
Response to this request is required in accordance with the statute to obtain your benefit.
The BLM would like you to know that you do not have to respond to this or any other Federal agency-sponsored information collection unless it displays a currently valid OMB control number.

BURDEN HOURS STATEMENT: Public reporting burden for this form is estimated to average 20 minutes per response, including time to review instructions, gathering and maintaining data, and completing and reviewing the form. Direct comments regarding this burden estimate or any other aspect of this form to the U.S. Department of the Interior, Bureau of Land Management (1004-0114), Bureau Information Collection Clearance Officer (WO-630), Mail Stop 401 LS, 1849 C St., N.W., Washington, D.C. 20240.

RECEIVED
B.L.M. AZ STATE OFFICE
2001 AUG 30 P 3:13
PHOENIX, ARIZONA

Form 3830-2
(March 2007)

U[illegible] STATES
DEPARTMENT OF THE INTERIOR
BUREAU OF LAND MANAGEMENT

MAINTENANCE FEE WAIVER CERTIFICATION

SEE INSTRUCTIONS ON PAGE 2

-2164

FORM APPROVED
OMB NO. 1004-0114
Expires: February 28, 2010

AMC 361966

1. This small miner waiver is filed for the assessment year beginning at noon on September 1, 2007 and ending at noon on September 1, 2008.
2. The undersigned and all related parties owned ten or fewer mining claims, mill, or tunnel sites located and maintained on Federal lands in the United States of America on September 1, 2007.
3. The undersigned have performed the assessment work required by law for each mining claim listed prior to filing this waver and understand that by filing this form; an affidavit of assessment work must be recorded by the December 30th following the filing of this waiver.
4. The undersigned understand that if the assessment work obligation has not yet come due under 30 U.S.C. 28 (for those claims in their first assessment year only); a notice of intent to hold reciting this condition must be recorded by the December 30th following the filing of this waiver.
5. The undersigned understand that mill and tunnel sites may also be listed upon this waiver and be waived from payment of the maintenance fee; and that a notice of intent to hold for these sites is required to be recorded by the December 30th immediately following the filing of this waiver.
6. The undersigned understand and acknowledge that pursuant to 43 U.S.C. 1212 and 18 U.S.C. 1001; the filing or recording of a false, fictitious, or fraudulent document with the Bureau of Land Management may result in a fine of up to $250,000, a prison term not to exceed five years, or both.
7. The mining claims, mill or tunnel sites for which this waiver from payment of the maintenance fees is requested are:

	CLAIM OR SITE NAME	BLM RECORDATION SERIAL NUMBER
1.	Coyote #8	AMC 361969
2.		
3.		
4.		
5.		
6.		
7.		
8.		
9.		
10.		

The owner(s) (claimants) of the above mining claims and sites are:

** Mike Ramer
(Owner's Name - Please Print)

Mike Ramer
(Owner's Signature)

C/o 400 East First Street #127
(Street or P.O. Box)

Douglas (City) | AZ (State) | 85607 (Zip Code)

Sivonn Norng
(Owner's Name - Please Print)

By Mike Ramer P.O.A.
(Owner's Signature)

C/o 400 East First Street #127
(Street or P.O. Box)

Douglas (City) | AZ (State) | 85607 (Zip Code)

Dennis Davidson
(Owner's Name - Please Print)

By Mike Ramer P.O.A.
(Owner's Signature)

C/o 400 East First Street #127
(Street or P.O. Box)

Douglas (City) | AZ (State) | 85607 (Zip Code)

RECEIVED
BUREAU OF LAND MANAGEMENT
2007 AUG 30 P 1:43
STATE OFFICE
PHOENIX, ARIZONA
ENTERED IN COMPUTER

RE 9/17/07

(Continued on page 2)

1/SC

Moni Dara Norng	By Mike Ramm P.O.A.			
(Owner's Name - Please Print)	(Owner's Signature)			
C/o 400 East First Street #127	Douglas	AZ	85607	
(Street or P.O. Box)	(City)	(State)	(Zip Code)	
Ron Pfeifer	By Mike Ramm P.O.A.			
(Owner's Name - Please Print)	(Owner's Signature)			
C/o 400 East First Street #127	Douglas	AZ	85607	
(Street or P.O. Box)	(City)	(State)	(Zip Code)	
Nara Chay	By Mike Ramm P.O.A.			
(Owner's Name - Please Print)	(Owner's Signature)			
C/o 400 East First Street #127	Douglas	AZ	85607	
(Street or P.O. Box)	(City)	(State)	(Zip Code)	
Renee Norng	By Mike Ramm P.O.A.			
(Owner's Name - Please Print)	(Owner's Signature)			
C/o 400 East First Street #127	Douglas	AZ		
(Street or P.O. Box)	(City)	(State)	(Zip Code)	

Title 18 U.S.C. Section 1001 and Title 43 U.S.C. Section 1212 makes it a crime for any person knowingly and willfully to make to any department or agency of the United States any false, fictitious or fraudulent statements or representations as to any matter within its jurisdiction.

INSTRUCTIONS

1. This certification is made under the provisions of §1744 of Title 43 and § 28-28k of Title 30 of the United States Code; and the regulations thereunder (43 CFR Part 3830).
2. The claimant(s) must fill in the dates in paragraph 1 for the beginning and ending of the assessment year for which this waiver is sought.
3. The claimant(s) must fill in the date in paragraph 2 for the beginning of the assessment year for which this waiver is sought.
4. All claim and site names and Bureau of Land Management (BLM) serial numbers must be listed for the mining claims, mill sites, and tunnel sites for which the waiver is sought.
5. All owners of the mining claims, mill sites, and tunnel sites and their addresses must be given.
6. This waiver form must be signed by all the claimants or their designated agent, in original form. If an agent is designated, a notarized designation of agent, signed by all of the claimants with proper address given, must be submitted with this waiver.
7. This form must be filed no later than September 1st for the upcoming assessment year in the BLM State Office where the mining claims or sites are recorded, or the waiver cannot be granted by the BLM. (Example: to obtain a waiver for the assessment year 2000, which begins at noon on September 1, 1999, you must qualify for and file for a waiver no later than September 1, 1999, in the proper BLM State Office).
8. For all mining claims which require assessment work, you must record an affidavit of labor on or before the December 30th immediately following the filing of this waiver. For all other mining claims or sites waived, you must record a notice of intent to hold on or before the December 30th immediately following the filing of this waiver.
9. Mill and tunnel sites may also be listed upon this waiver and be waived from payment of the maintenance fee. A notice of intent to hold for these sites is required to be filed by the December 30th following the filing of this waiver.

RECEIVED
B.L.M. AZ STATE OFFICE
2001 AUG 30 P 3:15
PHOENIX, ARIZONA

FOR OFFICIAL USE ONLY

(Continued on page 3)

Sothun Norng	By Mike Ramm P.O.A.			
(Owner's Name - Please Print)	(Owner's Signature)			
C/o 400 East First Street #127	Douglas	AZ	85607	
(Street or P.O. Box)	(City)	(State)	(Zip Code)	
Minera Povo Real, LLC	By Mike Ramm Mang. Member			
(Owner's Name - Please Print)	(Owner's Signature)			
C/o 400 East First Street #127	Douglas	AZ	85607	
(Street or P.O. Box)	(City)	(State)	(Zip Code)	
(Owner's Name - Please Print)	(Owner's Signature)			
(Street or P.O. Box)	(City)	(State)	(Zip Code)	
(Owner's Name - Please Print)	(Owner's Signature)			
(Street or P.O. Box)	(City)	(State)	(Zip Code)	

Title 18 U.S.C. Section 1001 and Title 43 U.S.C. Section 1212 makes it a crime for any person knowingly and willfully to make to any department or agency of the United States any false, fictitious or fraudulent statements or representations as to any matter within its jurisdiction.

INSTRUCTIONS

1. This certification is made under the provisions of §1744 of Title 43 and § 28-28k of Title 30 of the United States Code; and the regulations thereunder (43 CFR Part 3830).
2. The claimant(s) must fill in the dates in paragraph 1 for the beginning and ending of the assessment year for which this waiver is sought.
3. The claimant(s) must fill in the date in paragraph 2 for the beginning of the assessment year for which this waiver is sought.
4. All claim and site names and Bureau of Land Management (BLM) serial numbers must be listed for the mining claims, mill sites, and tunnel sites for which the waiver is sought.
5. All owners of the mining claims, mill sites, and tunnel sites and their addresses must be given.
6. This waiver form must be signed by all the claimants or their designated agent, in original form. If an agent is designated, a notarized designation of agent, signed by all of the claimants with proper address given, must be submitted with this waiver.
7. This form must be filed no later than September 1st for the upcoming assessment year in the BLM State Office where the mining claims or sites are recorded, or the waiver cannot be granted by the BLM. (Example: to obtain a waiver for the assessment year 2000, which begins at noon on September 1, 1999, you must qualify for and file for a waiver no later than September 1, 1999, in the proper BLM State Office).
8. For all mining claims which require assessment work, you must record an affidavit of labor on or before the December 30th immediately following the filing of this waiver. For all other mining claims or sites waived, you must record a notice of intent to hold on or before the December 30th immediately following the filing of this waiver.
9. Mill and tunnel sites may also be listed upon this waiver and be waived from payment of the maintenance fee. A notice of intent to hold for these sites is required to be filed by the December 30th following the filing of this waiver.

RECEIVED
B.L.M. AZ STATE OFFICE
2001 AUG 30 P 3:13
PHOENIX, ARIZONA

FOR OFFICIAL USE ONLY

(Continued on page 3)

NOTICES

The Privacy Act of 1974 and the regulation in 43 CFR 2.48 (d) provide that you be furnished the following information in connection with the information required by this certification of waiver from rental fees.
AUTHORITY: 30 U.S.C. 28-28k; 43 U.S.C. 1201, 1457, 1740, and 1744; and 43 CFR 3830.
PRINCIPLE PURPOSE: This information is to be used to verify that the owner(s) (claimants) of a mining claim has complied with 30 U.S.C. 28f and is entitled to perform assessment work in lieu of paying the maintenance fee for the mining claims listed on this form.
ROUTINE USE: (1) Adjudication of the claimant(s) certification of waiver from paying the maintenance fee otherwise required by 30 U.S.C. 28f. (2) Disclosure may be made to appropriate Federal agencies when location is made within the agency's geographic area of responsibility. (3) Information from the record and/or the record will be transferred to the appropriate Federal, State, or local agency, or a member of the public in response to a specific request for pertinent information. (4) Information may also be provided to the Department of Justice or in a proceeding before a court or adjudicative body; or to Federal, State, local or foreign agencies when needed for enforcement of civil or criminal codes or applicable regulations concerning title rights upon the public land.
EFFECT OF NOT PROVIDING INFORMATION: Disclosure of this information is required by 30 U.S.C. 28f and 43 CFR Part 3830 for those qualified claimants wishing to take the small miner waiver allowed. Failure to supply the information required in this form to support the claimants certification of waiver from payment of the otherwise required maintenance fees will result in the waiver being disallowed and the mining claims subject to forfeiture by BLM under 30 U.S.C. 28i.

The Paperwork Reduction Act of 1995 requires us to inform you that:
The BLM collects this information to determine if you qualify for a waiver from the payment of $100 per mining claim or site maintenance fee established in 30 U.S.C. 28f and the implementing regulations at 43 CFR 3830.
Response to this request is required in accordance with the statute to obtain your benefit.
The BLM would like you to know that you do not have to respond to this or any other Federal agency-sponsored information collection unless it displays a currently valid OMB control number.

BURDEN HOURS STATEMENT: Public reporting burden for this form is estimated to average 20 minutes per response, including time to review instructions, gathering and maintaining data, and completing and reviewing the form. Direct comments regarding this burden estimate or any other aspect of this form to the U.S. Department of the Interior, Bureau of Land Management (1004-0114), Bureau Information Collection Clearance Officer (WO-630), Mail Stop 401 LS, 1849 C St., N.W., Washington, D.C. 20240.

RECEIVED
B.L.M. AZ STATE OFFICE
2007 AUG 30 P 3:13
PHOENIX, ARIZONA

Form 3830-2
(March 2007)

UNITED STATES
DEPARTMENT OF THE INTERIOR
BUREAU OF LAND MANAGEMENT

458

FORM APPROVED
OMB NO. 1004-0114
Expires: February 28, 2010

AMC 361966

MAINTENANCE FEE WAIVER CERTIFICATION

SEE INSTRUCTIONS ON PAGE 2

1. This small miner waiver is filed for the assessment year beginning at noon on September 1, 2007 and ending at noon on September 1, 2008.
2. The undersigned and all related parties owned ten or fewer mining claims, mill, or tunnel sites located and maintained on Federal lands in the United States of America on September 1, 2007.
3. The undersigned have performed the assessment work required by law for each mining claim listed prior to filing this waver and understand that by filing this form; an affidavit of assessment work must be recorded by the December 30th following the filing of this waiver.
4. The undersigned understand that if the assessment work obligation has not yet come due under 30 U.S.C. 28 (for those claims in their first assessment year only); a notice of intent to hold reciting this condition must be recorded by the December 30th following the filing of this waiver.
5. The undersigned understand that mill and tunnel sites may also be listed upon this waiver and be waived from payment of the maintenance fee; and that a notice of intent to hold for these sites is required to be recorded by the December 30th immediately following the filing of this waiver.
6. The undersigned understand and acknowledge that pursuant to 43 U.S.C. 1212 and 18 U.S.C. 1001; the filing or recording of a false, fictitious, or fraudulent document with the Bureau of Land Management may result in a fine of up to $250,000, a prison term not to exceed five years, or both.
7. The mining claims, mill or tunnel sites for which this waiver from payment of the maintenance fees is requested are:

CLAIM OR SITE NAME	BLM RECORDATION SERIAL NUMBER
1. Coyote #5	AMC 361966
2.	
3.	
4.	
5.	
6.	
7.	
8.	
9.	
10.	

The owner(s) (claimants) of the above mining claims and sites are:

** Mike Ramer
(Owner's Name - Please Print)

Mike Ramer
(Owner's Signature)

C/o 400 East First Street #127
(Street or P.O. Box)

Douglas | AZ | 85607
(City) | (State) | (Zip Code)

Sivonn Norng
(Owner's Name - Please Print)

By Mike Ramer P.O.A.
(Owner's Signature)

C/o 400 East First Street #127
(Street or P.O. Box)

Douglas | AZ | 85607
(City) | (State) | (Zip Code)

Dennis Davidson
(Owner's Name - Please Print)

By Mike Ramer P.O.A.
(Owner's Signature)

C/o 400 East First Street #127
(Street or P.O. Box)

Douglas | AZ | 85607
(City) | (State) | (Zip Code)

(Continued on page 2)

ARIZONA STATE OFFICE PHOENIX, ARIZONA
2007 AUG 30 P 1:42
RECEIVED BUREAU OF LAND MANAGEMENT
ENTERED IN COMPUTER

RE 9/12/07

1/SC

Moni Dara Norng	By Mike Ramm P.O.A.			
(Owner's Name - Please Print)	(Owner's Signature)			
C/o 400 East First Street #127	Douglas	AZ	85607	
(Street or P.O. Box)	(City)	(State)	(Zip Code)	
Ron Pfeifer	By Mike Ramm P.O.A			
(Owner's Name - Please Print)	(Owner's Signature)			
C/o 400 East First Street #127	Douglas	AZ	85607	
(Street or P.O. Box)	(City)	(State)	(Zip Code)	
Nara Chay	By Mike Ramm P.O.A.			
(Owner's Name - Please Print)	(Owner's Signature)			
C/o 400 East First Street #127	Douglas	AZ	85607	
(Street or P.O. Box)	(City)	(State)	(Zip Code)	
Renee Norng	By Mike Ramm P.O.A.			
(Owner's Name - Please Print)	(Owner's Signature)			
C/o 400 East First Street #127	Douglas	AZ		
(Street or P.O. Box)	(City)	(State)	(Zip Code)	

Title 18 U.S.C. Section 1001 and Title 43 U.S.C. Section 1212 makes it a crime for any person knowingly and willfully to make to any department or agency of the United States any false, fictitious or fraudulent statements or representations as to any matter within its jurisdiction.

INSTRUCTIONS

1. This certification is made under the provisions of §1744 of Title 43 and § 28-28k of Title 30 of the United States Code; and the regulations thereunder (43 CFR Part 3830).
2. The claimant(s) must fill in the dates in paragraph 1 for the beginning and ending of the assessment year for which this waiver is sought.
3. The claimant(s) must fill in the date in paragraph 2 for the beginning of the assessment year for which this waiver is sought.
4. All claim and site names and Bureau of Land Management (BLM) serial numbers must be listed for the mining claims, mill sites, and tunnel sites for which the waiver is sought.
5. All owners of the mining claims, mill sites, and tunnel sites and their addresses must be given.
6. This waiver form must be signed by all the claimants or their designated agent, in original form. If an agent is designated, a notarized designation of agent, signed by all of the claimants with proper address given, must be submitted with this waiver.
7. This form must be filed no later than September 1st for the upcoming assessment year in the BLM State Office where the mining claims or sites are recorded, or the waiver cannot be granted by the BLM. (Example: to obtain a waiver for the assessment year 2000, which begins at noon on September 1, 1999, you must qualify for and file for a waiver no later than September 1, 1999, in the proper BLM State Office).
8. For all mining claims which require assessment work, you must record an affidavit of labor on or before the December 30th immediately following the filing of this waiver. For all other mining claims or sites waived, you must record a notice of intent to hold on or before the December 30th immediately following the filing of this waiver.
9. Mill and tunnel sites may also be listed upon this waiver and be waived from payment of the maintenance fee. A notice of intent to hold for these sites is required to be filed by the December 30th following the filing of this waiver.

PHOENIX, ARIZONA

FOR OFFICIAL USE ONLY

2001 AUG 30 P 3:1

RECEIVED
B.L.M. AZ STATE OFFICE

(Continued on page 3)

Sothun Norng	By Mike Ramon P.O.A.			
(Owner's Name - Please Print)	(Owner's Signature)			
C/o 400 East First Street #127	Douglas	AZ	85607	
(Street or P.O. Box)	(City)	(State)	(Zip Code)	
La Aguila Se Ha Escapado, LLC	By Mike Ramon Mang. Member			
(Owner's Name - Please Print)	(Owner's Signature)			
C/o 400 East First Street #127	Douglas	AZ	85607	
(Street or P.O. Box)	(City)	(State)	(Zip Code)	
(Owner's Name - Please Print)	(Owner's Signature)			
(Street or P.O. Box)	(City)	(State)	(Zip Code)	
(Owner's Name - Please Print)	(Owner's Signature)			
(Street or P.O. Box)	(City)	(State)	(Zip Code)	

Title 18 U.S.C. Section 1001 and Title 43 U.S.C. Section 1212 makes it a crime for any person knowingly and willfully to make to any department or agency of the United States any false, fictitious or fraudulent statements or representations as to any matter within its jurisdiction.

INSTRUCTIONS

1. This certification is made under the provisions of §1744 of Title 43 and § 28-28k of Title 30 of the United States Code; and the regulations thereunder (43 CFR Part 3830).
2. The claimant(s) must fill in the dates in paragraph 1 for the beginning and ending of the assessment year for which this waiver is sought.
3. The claimant(s) must fill in the date in paragraph 2 for the beginning of the assessment year for which this waiver is sought.
4. All claim and site names and Bureau of Land Management (BLM) serial numbers must be listed for the mining claims, mill sites, and tunnel sites for which the waiver is sought.
5. All owners of the mining claims, mill sites, and tunnel sites and their addresses must be given.
6. This waiver form must be signed by all the claimants or their designated agent, in original form. If an agent is designated, a notarized designation of agent, signed by all of the claimants with proper address given, must be submitted with this waiver.
7. This form must be filed no later than September 1st for the upcoming assessment year in the BLM State Office where the mining claims or sites are recorded, or the waiver cannot be granted by the BLM. (Example: to obtain a waiver for the assessment year 2000, which begins at noon on September 1, 1999, you must qualify for and file for a waiver no later than September 1, 1999, in the proper BLM State Office).
8. For all mining claims which require assessment work, you must record an affidavit of labor on or before the December 30th immediately following the filing of this waiver. For all other mining claims or sites waived, you must record a notice of intent to hold on or before the December 30th immediately following the filing of this waiver.
9. Mill and tunnel sites may also be listed upon this waiver and be waived from payment of the maintenance fee. A notice of intent to hold for these sites is required to be filed by the December 30th following the filing of this waiver.

PHOENIX, ARIZONA

2001 AUG 30 P 3:11

FOR OFFICIAL USE ONLY

B.L.M. AZ STATE OFFICE
RECEIVED

(Continued on page 3)

NOTICES

The Privacy Act of 1974 and the regulation in 43 CFR 2.48 (d) provide that you be furnished the following information in connection with the information required by this certification of waiver from rental fees.
AUTHORITY: 30 U.S.C. 28-28k; 43 U.S.C. 1201, 1457, 1740, and 1744; and 43 CFR 3830.
PRINCIPLE PURPOSE: This information is to be used to verify that the owner(s) (claimants) of a mining claim has complied with 30 U.S.C. 28f and is entitled to perform assessment work in lieu of paying the maintenance fee for the mining claims listed on this form.
ROUTINE USE: (1) Adjudication of the claimant(s) certification of waiver from paying the maintenance fee otherwise required by 30 U.S.C. 28f. (2) Disclosure may be made to appropriate Federal agencies when location is made within the agency's geographic area of responsibility. (3) Information from the record and/or the record will be transferred to the appropriate Federal, State, or local agency, or a member of the public in response to a specific request for pertinent information. (4) Information may also be provided to the Department of Justice or in a proceeding before a court or adjudicative body; or to Federal, State, local or foreign agencies when needed for enforcement of civil or criminal codes or applicable regulations concerning title rights upon the public land.
EFFECT OF NOT PROVIDING INFORMATION: Disclosure of this information is required by 30 U.S.C. 28f and 43 CFR Part 3830 for those qualified claimants wishing to take the small miner waiver allowed. Failure to supply the information required in this form to support the claimants certification of waiver from payment of the otherwise required maintenance fees will result in the waiver being disallowed and the mining claims subject to forfeiture by BLM under 30 U.S.C. 28i.

The Paperwork Reduction Act of 1995 requires us to inform you that:
The BLM collects this information to determine if you qualify for a waiver from the payment of $100 per mining claim or site maintenance fee established in 30 U.S.C. 28f and the implementing regulations at 43 CFR 3830.
Response to this request is required in accordance with the statute to obtain your benefit.
The BLM would like you to know that you do not have to respond to this or any other Federal agency-sponsored information collection unless it displays a currently valid OMB control number.

BURDEN HOURS STATEMENT: Public reporting burden for this form is estimated to average 20 minutes per response, including time to review instructions, gathering and maintaining data, and completing and reviewing the form. Direct comments regarding this burden estimate or any other aspect of this form to the U.S. Department of the Interior, Bureau of Land Management (1004-0114), Bureau Information Collection Clearance Officer (WO-630), Mail Stop 401 LS, 1849 C St., N.W., Washington, D.C. 20240.

Form 3830-2
(March 2007)

UNITED STATES
DEPARTMENT OF THE INTERIOR
BUREAU OF LAND MANAGEMENT

MAINTENANCE FEE WAIVER CERTIFICATION

SEE INSTRUCTIONS ON PAGE 2

459

FORM APPROVED
OMB NO. 1004-0114
Expires: February 28, 2010

AMC 361966

1. This small miner waiver is filed for the assessment year beginning at noon on September 1, 2007 and ending at noon on September 1, 2008.
2. The undersigned and all related parties owned ten or fewer mining claims, mill, or tunnel sites located and maintained on Federal lands in the United States of America on September 1, 2007.
3. The undersigned have performed the assessment work required by law for each mining claim listed prior to filing this waver and understand that by filing this form; an affidavit of assessment work must be recorded by the December 30th following the filing of this waiver.
4. The undersigned understand that if the assessment work obligation has not yet come due under 30 U.S.C. 28 (for those claims in their first assessment year only); a notice of intent to hold reciting this condition must be recorded by the December 30th following the filing of this waiver.
5. The undersigned understand that mill and tunnel sites may also be listed upon this waiver and be waived from payment of the maintenance fee; and that a notice of intent to hold for these sites is required to be recorded by the December 30th immediately following the filing of this waiver.
6. The undersigned understand and acknowledge that pursuant to 43 U.S.C. 1212 and 18 U.S.C. 1001; the filing or recording of a false, fictitious, or fraudulent document with the Bureau of Land Management may result in a fine of up to $250,000, a prison term not to exceed five years, or both.
7. The mining claims, mill or tunnel sites for which this waiver from payment of the maintenance fees is requested are:

CLAIM OR SITE NAME	BLM RECORDATION SERIAL NUMBER
1. Coyote #6	AMC 361967
2.	
3.	
4.	
5.	
6.	
7.	
8.	
9.	
10.	

The owner(s) (claimants) of the above mining claims and sites are:

** Mike Ramer
(Owner's Name - Please Print)

Mike Ramer
(Owner's Signature)

C/o 400 East First Street #127
(Street or P.O. Box)

Douglas (City) AZ (State) 85607 (Zip Code)

Sivonn Norng
(Owner's Name - Please Print)

By Mike Ramer P.O.A.
(Owner's Signature)

C/o 400 East First Street #127
(Street or P.O. Box)

Douglas (City) AZ (State) 85607 (Zip Code)

Dennis Davidson
(Owner's Name - Please Print)

By Mike Ramer P.O.A.
(Owner's Signature)

C/o 400 East First Street #127
(Street or P.O. Box)

Douglas (City) AZ (State) 85607 (Zip Code)

RE 9/17/07

(Continued on page 2)

RECEIVED
BUREAU OF
LAND MANAGEMENT
2007 AUG 30 P 1:42
ARIZONA
STATE OFFICE
PHOENIX, ARIZONA

1/sc

Moni Dara Norng	By Mike Ramm P.O.A.			
(Owner's Name - Please Print)	(Owner's Signature)			
C/o 400 East First Street #127	Douglas	AZ	85607	
(Street or P.O. Box)	(City)	(State)	(Zip Code)	
Ron Pfeifer	By Mike Ramm P.O.A.			
(Owner's Name - Please Print)	(Owner's Signature)			
C/o 400 East First Street #127	Douglas	AZ	85607	
(Street or P.O. Box)	(City)	(State)	(Zip Code)	
Nara Chay	By Mike Ramm P.O.A.			
(Owner's Name - Please Print)	(Owner's Signature)			
C/o 400 East First Street #127	Douglas	AZ	85607	
(Street or P.O. Box)	(City)	(State)	(Zip Code)	
Renee Norng	By Mike Ramm P.O.A.			
(Owner's Name - Please Print)	(Owner's Signature)			
C/o 400 East First Street #127	Douglas	AZ		
(Street or P.O. Box)	(City)	(State)	(Zip Code)	

Title 18 U.S.C. Section 1001 and Title 43 U.S.C. Section 1212 makes it a crime for any person knowingly and willfully to make to any department or agency of the United States any false, fictitious or fraudulent statements or representations as to any matter within its jurisdiction.

INSTRUCTIONS

1. This certification is made under the provisions of §1744 of Title 43 and § 28-28k of Title 30 of the United States Code; and the regulations thereunder (43 CFR Part 3830).
2. The claimant(s) must fill in the dates in paragraph 1 for the beginning and ending of the assessment year for which this waiver is sought.
3. The claimant(s) must fill in the date in paragraph 2 for the beginning of the assessment year for which this waiver is sought.
4. All claim and site names and Bureau of Land Management (BLM) serial numbers must be listed for the mining claims, mill sites, and tunnel sites for which the waiver is sought.
5. All owners of the mining claims, mill sites, and tunnel sites and their addresses must be given.
6. This waiver form must be signed by all the claimants or their designated agent, in original form. If an agent is designated, a notarized designation of agent, signed by all of the claimants with proper address given, must be submitted with this waiver.
7. This form must be filed no later than September 1st for the upcoming assessment year in the BLM State Office where the mining claims or sites are recorded, or the waiver cannot be granted by the BLM. (Example: to obtain a waiver for the assessment year 2000, which begins at noon on September 1, 1999, you must qualify for and file for a waiver no later than September 1, 1999, in the proper BLM State Office).
8. For all mining claims which require assessment work, you must record an affidavit of labor on or before the December 30th immediately following the filing of this waiver. For all other mining claims or sites waived, you must record a notice of intent to hold on or before the December 30th immediately following the filing of this waiver.
9. Mill and tunnel sites may also be listed upon this waiver and be waived from payment of the maintenance fee. A notice of intent to hold for these sites is required to be filed by the December 30th following the filing of this waiver.

PHOENIX, ARIZONA
2001 AUG 30 P 3:12
B.L.M. AZ STATE OFFICE
RECEIVED

FOR OFFICIAL USE ONLY

(Continued on page 3)

Sothun Norng	By Mike Ramos P.O.A.			
(Owner's Name - Please Print)	(Owner's Signature)			
C/o 400 East First Street #127	Douglas	AZ	85607	
(Street or P.O. Box)	(City)	(State)	(Zip Code)	
La Aguila Se Marcha, LLC	By Mike Ramos Manager Member			
(Owner's Name - Please Print)	(Owner's Signature)			
C/o 400 East First Street #127	Douglas	AZ	85607	
(Street or P.O. Box)	(City)	(State)	(Zip Code)	
(Owner's Name - Please Print)	(Owner's Signature)			
(Street or P.O. Box)	(City)	(State)	(Zip Code)	
(Owner's Name - Please Print)	(Owner's Signature)			
(Street or P.O. Box)	(City)	(State)	(Zip Code)	

Title 18 U.S.C. Section 1001 and Title 43 U.S.C. Section 1212 makes it a crime for any person knowingly and willfully to make to any department or agency of the United States any false, fictitious or fraudulent statements or representations as to any matter within its jurisdiction.

INSTRUCTIONS

1. This certification is made under the provisions of §1744 of Title 43 and § 28-28k of Title 30 of the United States Code; and the regulations thereunder (43 CFR Part 3830).
2. The claimant(s) must fill in the dates in paragraph 1 for the beginning and ending of the assessment year for which this waiver is sought.
3. The claimant(s) must fill in the date in paragraph 2 for the beginning of the assessment year for which this waiver is sought.
4. All claim and site names and Bureau of Land Management (BLM) serial numbers must be listed for the mining claims, mill sites, and tunnel sites for which the waiver is sought.
5. All owners of the mining claims, mill sites, and tunnel sites and their addresses must be given.
6. This waiver form must be signed by all the claimants or their designated agent, in original form. If an agent is designated, a notarized designation of agent, signed by all of the claimants with proper address given, must be submitted with this waiver.
7. This form must be filed no later than September 1st for the upcoming assessment year in the BLM State Office where the mining claims or sites are recorded, or the waiver cannot be granted by the BLM. (Example: to obtain a waiver for the assessment year 2000, which begins at noon on September 1, 1999, you must qualify for and file for a waiver no later than September 1, 1999, in the proper BLM State Office).
8. For all mining claims which require assessment work, you must record an affidavit of labor on or before the December 30th immediately following the filing of this waiver. For all other mining claims or sites waived, you must record a notice of intent to hold on or before the December 30th immediately following the filing of this waiver.
9. Mill and tunnel sites may also be listed upon this waiver and be waived from payment of the maintenance fee. A notice of intent to hold for these sites is required to be filed by the December 30th following the filing of this waiver.

PHOENIX, ARIZONA

2001 AUG 30 P 3:12

RECEIVED
B.L.M. AZ STATE OFFICE

FOR OFFICIAL USE ONLY

(Continued on page 3)

NOTICES

The Privacy Act of 1974 and the regulation in 43 CFR 2.48 (d) provide that you be furnished the following information in connection with the information required by this certification of waiver from rental fees.
AUTHORITY: 30 U.S.C. 28-28k; 43 U.S.C. 1201, 1457, 1740, and 1744; and 43 CFR 3830.
PRINCIPLE PURPOSE: This information is to be used to verify that the owner(s) (claimants) of a mining claim has complied with 30 U.S.C. 28f and is entitled to perform assessment work in lieu of paying the maintenance fee for the mining claims listed on this form.
ROUTINE USE: (1) Adjudication of the claimant(s) certification of waiver from paying the maintenance fee otherwise required by 30 U.S.C. 28f. (2) Disclosure may be made to appropriate Federal agencies when location is made within the agency's geographic area of responsibility. (3) Information from the record and/or the record will be transferred to the appropriate Federal, State, or local agency, or a member of the public in response to a specific request for pertinent information. (4) Information may also be provided to the Department of Justice or in a proceeding before a court or adjudicative body; or to Federal, State, local or foreign agencies when needed for enforcement of civil or criminal codes or applicable regulations concerning title rights upon the public land.
EFFECT OF NOT PROVIDING INFORMATION: Disclosure of this information is required by 30 U.S.C. 28f and 43 CFR Part 3830 for those qualified claimants wishing to take the small miner waiver allowed. Failure to supply the information required in this form to support the claimants certification of waiver from payment of the otherwise required maintenance fees will result in the waiver being disallowed and the mining claims subject to forfeiture by BLM under 30 U.S.C. 28i.

The Paperwork Reduction Act of 1995 requires us to inform you that:
The BLM collects this information to determine if you qualify for a waiver from the payment of $100 per mining claim or site maintenance fee established in 30 U.S.C. 28f and the implementing regulations at 43 CFR 3830.
Response to this request is required in accordance with the statute to obtain your benefit.
The BLM would like you to know that you do not have to respond to this or any other Federal agency-sponsored information collection unless it displays a currently valid OMB control number.

BURDEN HOURS STATEMENT: Public reporting burden for this form is estimated to average 20 minutes per response, including time to review instructions, gathering and maintaining data, and completing and reviewing the form. Direct comments regarding this burden estimate or any other aspect of this form to the U.S. Department of the Interior, Bureau of Land Management (1004-0114), Bureau Information Collection Clearance Officer (WO-630), Mail Stop 401 LS, 1849 C St., N.W., Washington, D.C. 20240.

460

Form 3830-2
(March 2007)

UNITED STATES
DEPARTMENT OF THE INTERIOR
BUREAU OF LAND MANAGEMENT

FORM APPROVED
OMB NO. 1004-0114
Expires: February 28, 2010

MAINTENANCE FEE WAIVER CERTIFICATION

SEE INSTRUCTIONS ON PAGE 2

AMC 361966

1. This small miner waiver is filed for the assessment year beginning at noon on September 1, 2007 and ending at noon on September 1, 2008.
2. The undersigned and all related parties owned ten or fewer mining claims, mill, or tunnel sites located and maintained on Federal lands in the United States of America on September 1, 2007.
3. The undersigned have performed the assessment work required by law for each mining claim listed prior to filing this waver and understand that by filing this form; an affidavit of assessment work must be recorded by the December 30th following the filing of this waiver.
4. The undersigned understand that if the assessment work obligation has not yet come due under 30 U.S.C. 28 (for those claims in their first assessment year only); a notice of intent to hold reciting this condition must be recorded by the December 30th following the filing of this waiver.
5. The undersigned understand that mill and tunnel sites may also be listed upon this waiver and be waived from payment of the maintenance fee; and that a notice of intent to hold for these sites is required to be recorded by the December 30th immediately following the filing of this waiver.
6. The undersigned understand and acknowledge that pursuant to 43 U.S.C. 1212 and 18 U.S.C. 1001; the filing or recording of a false, fictitious, or fraudulent document with the Bureau of Land Management may result in a fine of up to $250,000, a prison term not to exceed five years, or both.
7. The mining claims, mill or tunnel sites for which this waiver from payment of the maintenance fees is requested are:

CLAIM OR SITE NAME	BLM RECORDATION SERIAL NUMBER
1. Coyote #7	AMC 361968
2.	
3.	
4.	
5.	
6.	
7.	
8.	
9.	
10.	

The owner(s) (claimants) of the above mining claims and sites are:

** Mike Ramer
(Owner's Name - Please Print)

Mike Ramer
(Owner's Signature)

C/o 400 East First Street #127
(Street or P.O. Box)

Douglas | AZ | 85607
(City) | (State) | (Zip Code)

Sivonn Norng
(Owner's Name - Please Print)

By Mike Ramer P.O.A.
(Owner's Signature)

C/o 400 East First Street #127
(Street or P.O. Box)

Douglas | AZ | 85607
(City) | (State) | (Zip Code)

Dennis Davidson
(Owner's Name - Please Print)

By Mike Ramer P.O.A.
(Owner's Signature)

C/o 400 East First Street #127
(Street or P.O. Box)

Douglas | AZ | 85607
(City) | (State) | (Zip Code)

(Continued on page 2)

STATE OFFICE
PHOENIX, ARIZONA
2007 AUG 30 P 1:12
RECEIVED
BUREAU OF
LAND MANAGEMENT
ENTERED IN COMPUTER

RE 9/17/07

1/SC

Moni Dara Norng	By Mike Ramm P.O.A.			
(Owner's Name - Please Print)	(Owner's Signature)			
C/o 400 East First Street #127	Douglas	AZ	85607	
(Street or P.O. Box)	(City)	(State)	(Zip Code)	
Ron Pfeifer	By Mike Ramm P.O.A.			
(Owner's Name - Please Print)	(Owner's Signature)			
C/o 400 East First Street #127	Douglas	AZ	85607	
(Street or P.O. Box)	(City)	(State)	(Zip Code)	
Nara Chay	By Mike Ramm P.O.A.			
(Owner's Name - Please Print)	(Owner's Signature)			
C/o 400 East First Street #127	Douglas	AZ	85607	
(Street or P.O. Box)	(City)	(State)	(Zip Code)	
Renee Norng	By Mike Ramm P.O.A.			
(Owner's Name - Please Print)	(Owner's Signature)			
C/o 400 East First Street #127	Douglas	AZ		
(Street or P.O. Box)	(City)	(State)	(Zip Code)	

Title 18 U.S.C. Section 1001 and Title 43 U.S.C. Section 1212 makes it a crime for any person knowingly and willfully to make to any department or agency of the United States any false, fictitious or fraudulent statements or representations as to any matter within its jurisdiction.

INSTRUCTIONS

1. This certification is made under the provisions of §1744 of Title 43 and § 28-28k of Title 30 of the United States Code; and the regulations thereunder (43 CFR Part 3830).
2. The claimant(s) must fill in the dates in paragraph 1 for the beginning and ending of the assessment year for which this waiver is sought.
3. The claimant(s) must fill in the date in paragraph 2 for the beginning of the assessment year for which this waiver is sought.
4. All claim and site names and Bureau of Land Management (BLM) serial numbers must be listed for the mining claims, mill sites, and tunnel sites for which the waiver is sought.
5. All owners of the mining claims, mill sites, and tunnel sites and their addresses must be given.
6. This waiver form must be signed by all the claimants or their designated agent, in original form. If an agent is designated, a notarized designation of agent, signed by all of the claimants with proper address given, must be submitted with this waiver.
7. This form must be filed no later than September 1st for the upcoming assessment year in the BLM State Office where the mining claims or sites are recorded, or the waiver cannot be granted by the BLM. (Example: to obtain a waiver for the assessment year 2000, which begins at noon on September 1, 1999, you must qualify for and file for a waiver no later than September 1, 1999, in the proper BLM State Office).
8. For all mining claims which require assessment work, you must record an affidavit of labor on or before the December 30th immediately following the filing of this waiver. For all other mining claims or sites waived, you must record a notice of intent to hold on or before the December 30th immediately following the filing of this waiver.
9. Mill and tunnel sites may also be listed upon this waiver and be waived from payment of the maintenance fee. A notice of intent to hold for these sites is required to be filed by the December 30th following the filing of this waiver.

RECEIVED
B.L.M. AZ STATE OFFICE
2001 AUG 30 P 1:15
PHOENIX, ARIZONA

FOR OFFICIAL USE ONLY

(Continued on page 3)

Sothun Norng	By Mike Romer P.O.A.			
(Owner's Name - Please Print)	(Owner's Signature)			
C/o 400 East First Street #127	Douglas	AZ	85607	
(Street or P.O. Box)	(City)	(State)	(Zip Code)	
Minera Estrella Del Oeste, LLC	By Mike Romer Mag Member			
(Owner's Name - Please Print)	(Owner's Signature)			
C/o 400 East First Street #127	Douglas	AZ	85607	
(Street or P.O. Box)	(City)	(State)	(Zip Code)	
(Owner's Name - Please Print)	(Owner's Signature)			
(Street or P.O. Box)	(City)	(State)	(Zip Code)	
(Owner's Name - Please Print)	(Owner's Signature)			
(Street or P.O. Box)	(City)	(State)	(Zip Code)	

Title 18 U.S.C. Section 1001 and Title 43 U.S.C. Section 1212 makes it a crime for any person knowingly and willfully to make to any department or agency of the United States any false, fictitious or fraudulent statements or representations as to any matter within its jurisdiction.

INSTRUCTIONS

1. This certification is made under the provisions of §1744 of Title 43 and § 28-28k of Title 30 of the United States Code; and the regulations thereunder (43 CFR Part 3830).
2. The claimant(s) must fill in the dates in paragraph 1 for the beginning and ending of the assessment year for which this waiver is sought.
3. The claimant(s) must fill in the date in paragraph 2 for the beginning of the assessment year for which this waiver is sought.
4. All claim and site names and Bureau of Land Management (BLM) serial numbers must be listed for the mining claims, mill sites, and tunnel sites for which the waiver is sought.
5. All owners of the mining claims, mill sites, and tunnel sites and their addresses must be given.
6. This waiver form must be signed by all the claimants or their designated agent, in original form. If an agent is designated, a notarized designation of agent, signed by all of the claimants with proper address given, must be submitted with this waiver.
7. This form must be filed no later than September 1st for the upcoming assessment year in the BLM State Office where the mining claims or sites are recorded, or the waiver cannot be granted by the BLM. (Example: to obtain a waiver for the assessment year 2000, which begins at noon on September 1, 1999, you must qualify for and file for a waiver no later than September 1, 1999, in the proper BLM State Office).
8. For all mining claims which require assessment work, you must record an affidavit of labor on or before the December 30th immediately following the filing of this waiver. For all other mining claims or sites waived, you must record a notice of intent to hold on or before the December 30th immediately following the filing of this waiver.
9. Mill and tunnel sites may also be listed upon this waiver and be waived from payment of the maintenance fee. A notice of intent to hold for these sites is required to be filed by the December 30th following the filing of this waiver.

RECEIVED
B.L.M. AZ STATE OFFICE
2001 AUG 30 P 3:13
PHOENIX, ARIZONA

FOR OFFICIAL USE ONLY

(Continued on page 3)

NOTICES

The Privacy Act of 1974 and the regulation in 43 CFR 2.48 (d) provide that you be furnished the following information in connection with the information required by this certification of waiver from rental fees.
AUTHORITY: 30 U.S.C. 28-28k; 43 U.S.C. 1201, 1457, 1740, and 1744; and 43 CFR 3830.
PRINCIPLE PURPOSE: This information is to be used to verify that the owner(s) (claimants) of a mining claim has complied with 30 U.S.C. 28f and is entitled to perform assessment work in lieu of paying the maintenance fee for the mining claims listed on this form.
ROUTINE USE: (1) Adjudication of the claimant(s) certification of waiver from paying the maintenance fee otherwise required by 30 U.S.C. 28f. (2) Disclosure may be made to appropriate Federal agencies when location is made within the agency's geographic area of responsibility. (3) Information from the record and/or the record will be transferred to the appropriate Federal, State, or local agency, or a member of the public in response to a specific request for pertinent information. (4) Information may also be provided to the Department of Justice or in a proceeding before a court or adjudicative body; or to Federal, State, local or foreign agencies when needed for enforcement of civil or criminal codes or applicable regulations concerning title rights upon the public land.
EFFECT OF NOT PROVIDING INFORMATION: Disclosure of this information is required by 30 U.S.C. 28f and 43 CFR Part 3830 for those qualified claimants wishing to take the small miner waiver allowed. Failure to supply the information required in this form to support the claimants certification of waiver from payment of the otherwise required maintenance fees will result in the waiver being disallowed and the mining claims subject to forfeiture by BLM under 30 U.S.C. 28i.

The Paperwork Reduction Act of 1995 requires us to inform you that:
The BLM collects this information to determine if you qualify for a waiver from the payment of $100 per mining claim or site maintenance fee established in 30 U.S.C. 28f and the implementing regulations at 43 CFR 3830.
Response to this request is required in accordance with the statute to obtain your benefit.
The BLM would like you to know that you do not have to respond to this or any other Federal agency-sponsored information collection unless it displays a currently valid OMB control number.

BURDEN HOURS STATEMENT: Public reporting burden for this form is estimated to average 20 minutes per response, including time to review instructions, gathering and maintaining data, and completing and reviewing the form. Direct comments regarding this burden estimate or any other aspect of this form to the U.S. Department of the Interior, Bureau of Land Management (1004-0114), Bureau Information Collection Clearance Officer (WO-630), Mail Stop 401 LS, 1849 C St., N.W., Washington, D.C. 20240.

RECEIVED
B.L.M. AZ STATE OFFICE
2001 AUG 30 P 3:13
PHOENIX, ARIZONA

Form 3830-2
(March 2007)

UNITED STATES
DEPARTMENT OF THE INTERIOR
BUREAU OF LAND MANAGEMENT

462

FORM APPROVED
OMB NO. 1004-0114
Expires: February 28, 2010

MAINTENANCE FEE WAIVER CERTIFICATION

SEE INSTRUCTIONS ON PAGE 2

AMC 361966

1. This small miner waiver is filed for the assessment year beginning at noon on September 1, 2007 and ending at noon on September 1, 2008.
2. The undersigned and all related parties owned ten or fewer mining claims, mill, or tunnel sites located and maintained on Federal lands in the United States of America on September 1, 2007.
3. The undersigned have performed the assessment work required by law for each mining claim listed prior to filing this waver and understand that by filing this form; an affidavit of assessment work must be recorded by the December 30th following the filing of this waiver.
4. The undersigned understand that if the assessment work obligation has not yet come due under 30 U.S.C. 28 (for those claims in their first assessment year only); a notice of intent to hold reciting this condition must be recorded by the December 30th following the filing of this waiver.
5. The undersigned understand that mill and tunnel sites may also be listed upon this waiver and be waived from payment of the maintenance fee; and that a notice of intent to hold for these sites is required to be recorded by the December 30th immediately following the filing of this waiver.
6. The undersigned understand and acknowledge that pursuant to 43 U.S.C. 1212 and 18 U.S.C. 1001; the filing or recording of a false, fictitious, or fraudulent document with the Bureau of Land Management may result in a fine of up to $250,000, a prison term not to exceed five years, or both.
7. The mining claims, mill or tunnel sites for which this waiver from payment of the maintenance fees is requested are:

CLAIM OR SITE NAME	BLM RECORDATION SERIAL NUMBER
1. Coyote #18	AMC 361971
2.	
3.	
4.	
5.	
6.	
7.	
8.	
9.	
10.	

The owner(s) (claimants) of the above mining claims and sites are:

** Mike Ramer
(Owner's Name - Please Print)

Mike Ramer
(Owner's Signature)

C/o 400 East First Street #127
(Street or P.O. Box)

Douglas (City) AZ (State) 85607 (Zip Code)

Sivonn Norng
(Owner's Name - Please Print)

By Mike Ramer P.O.A.
(Owner's Signature)

C/o 400 East First Street #127
(Street or P.O. Box)

Douglas (City) AZ (State) 85607 (Zip Code)

Dennis Davidson
(Owner's Name - Please Print)

By Mike Ramer P.O.A.
(Owner's Signature)

C/o 400 East First Street #127
(Street or P.O. Box)

Douglas (City) AZ (State) 85607 (Zip Code)

(Continued on page 2)

RECEIVED
BUREAU OF
LAND MANAGEMENT
2007 AUG 30 P 1:
PHOENIX ARIZONA
STATE OFFICE

RE 9/17/07

1/SC

Moni Dara Norng	By Mike Ramm P.O.A.			
(Owner's Name - Please Print)	(Owner's Signature)			
C/o 400 East First Street #127	Douglas	AZ	85607	
(Street or P.O. Box)	(City)	(State)	(Zip Code)	
Ron Pfeifer	By Mike Ramm P.O.A.			
(Owner's Name - Please Print)	(Owner's Signature)			
C/o 400 East First Street #127	Douglas	AZ	85607	
(Street or P.O. Box)	(City)	(State)	(Zip Code)	
Nara Chay	By Mike Ramm P.O.A.			
(Owner's Name - Please Print)	(Owner's Signature)			
C/o 400 East First Street #127	Douglas	AZ	85607	
(Street or P.O. Box)	(City)	(State)	(Zip Code)	
Renee Norng	By Mike Ramm P.O.A.			
(Owner's Name - Please Print)	(Owner's Signature)			
C/o 400 East First Street #127	Douglas	AZ		
(Street or P.O. Box)	(City)	(State)	(Zip Code)	

Title 18 U.S.C. Section 1001 and Title 43 U.S.C. Section 1212 makes it a crime for any person knowingly and willfully to make to any department or agency of the United States any false, fictitious or fraudulent statements or representations as to any matter within its jurisdiction.

INSTRUCTIONS

1. This certification is made under the provisions of §1744 of Title 43 and § 28-28k of Title 30 of the United States Code; and the regulations thereunder (43 CFR Part 3830).
2. The claimant(s) must fill in the dates in paragraph 1 for the beginning and ending of the assessment year for which this waiver is sought.
3. The claimant(s) must fill in the date in paragraph 2 for the beginning of the assessment year for which this waiver is sought.
4. All claim and site names and Bureau of Land Management (BLM) serial numbers must be listed for the mining claims, mill sites, and tunnel sites for which the waiver is sought.
5. All owners of the mining claims, mill sites, and tunnel sites and their addresses must be given.
6. This waiver form must be signed by all the claimants or their designated agent, in original form. If an agent is designated, a notarized designation of agent, signed by all of the claimants with proper address given, must be submitted with this waiver.
7. This form must be filed no later than September 1st for the upcoming assessment year in the BLM State Office where the mining claims or sites are recorded, or the waiver cannot be granted by the BLM. (Example: to obtain a waiver for the assessment year 2000, which begins at noon on September 1, 1999, you must qualify for and file for a waiver no later than September 1, 1999, in the proper BLM State Office).
8. For all mining claims which require assessment work, you must record an affidavit of labor on or before the December 30th immediately following the filing of this waiver. For all other mining claims or sites waived, you must record a notice of intent to hold on or before the December 30th immediately following the filing of this waiver.
9. Mill and tunnel sites may also be listed upon this waiver and be waived from payment of the maintenance fee. A notice of intent to hold for these sites is required to be filed by the December 30th following the filing of this waiver.

RECEIVED
B.L.M. AZ STATE OFFICE
2007 AUG 30 P 3:14
PHOENIX, ARIZONA

FOR OFFICIAL USE ONLY

(Continued on page 3)

Sothun Norng	By Mike Ramm P.O.A.			
(Owner's Name - Please Print)	(Owner's Signature)			
C/o 400 East First Street #127	Douglas	AZ	85607	
(Street or P.O. Box)	(City)	(State)	(Zip Code)	
Estrella De La Costa, LLC	By Mike Ramm Mang Member			
(Owner's Name - Please Print)	(Owner's Signature)			
C/o 400 East First Street #127	Douglas	AZ	85607	
(Street or P.O. Box)	(City)	(State)	(Zip Code)	
(Owner's Name - Please Print)	(Owner's Signature)			
(Street or P.O. Box)	(City)	(State)	(Zip Code)	
(Owner's Name - Please Print)	(Owner's Signature)			
(Street or P.O. Box)	(City)	(State)	(Zip Code)	

Title 18 U.S.C. Section 1001 and Title 43 U.S.C. Section 1212 makes it a crime for any person knowingly and willfully to make to any department or agency of the United States any false, fictitious or fraudulent statements or representations as to any matter within its jurisdiction.

INSTRUCTIONS

1. This certification is made under the provisions of §1744 of Title 43 and § 28-28k of Title 30 of the United States Code; and the regulations thereunder (43 CFR Part 3830).
2. The claimant(s) must fill in the dates in paragraph 1 for the beginning and ending of the assessment year for which this waiver is sought.
3. The claimant(s) must fill in the date in paragraph 2 for the beginning of the assessment year for which this waiver is sought.
4. All claim and site names and Bureau of Land Management (BLM) serial numbers must be listed for the mining claims, mill sites, and tunnel sites for which the waiver is sought.
5. All owners of the mining claims, mill sites, and tunnel sites and their addresses must be given.
6. This waiver form must be signed by all the claimants or their designated agent, in original form. If an agent is designated, a notarized designation of agent, signed by all of the claimants with proper address given, must be submitted with this waiver.
7. This form must be filed no later than September 1st for the upcoming assessment year in the BLM State Office where the mining claims or sites are recorded, or the waiver cannot be granted by the BLM. (Example: to obtain a waiver for the assessment year 2000, which begins at noon on September 1, 1999, you must qualify for and file for a waiver no later than September 1, 1999, in the proper BLM State Office).
8. For all mining claims which require assessment work, you must record an affidavit of labor on or before the December 30th immediately following the filing of this waiver. For all other mining claims or sites waived, you must record a notice of intent to hold on or before the December 30th immediately following the filing of this waiver.
9. Mill and tunnel sites may also be listed upon this waiver and be waived from payment of the maintenance fee. A notice of intent to hold for these sites is required to be filed by the December 30th following the filing of this waiver.

RECEIVED
B.L.M. AZ STATE OFFICE
2001 AUG 30 P 3:15
PHOENIX, ARIZONA

FOR OFFICIAL USE ONLY

(Continued on page 3)

NOTICES

The Privacy Act of 1974 and the regulation in 43 CFR 2.48 (d) provide that you be furnished the following information in connection with the information required by this certification of waiver from rental fees.
AUTHORITY: 30 U.S.C. 28-28k; 43 U.S.C. 1201, 1457, 1740, and 1744; and 43 CFR 3830.
PRINCIPLE PURPOSE: This information is to be used to verify that the owner(s) (claimants) of a mining claim has complied with 30 U.S.C. 28f and is entitled to perform assessment work in lieu of paying the maintenance fee for the mining claims listed on this form.
ROUTINE USE: (1) Adjudication of the claimant(s) certification of waiver from paying the maintenance fee otherwise required by 30 U.S.C. 28f. (2) Disclosure may be made to appropriate Federal agencies when location is made within the agency's geographic area of responsibility. (3) Information from the record and/or the record will be transferred to the appropriate Federal, State, or local agency, or a member of the public in response to a specific request for pertinent information. (4) Information may also be provided to the Department of Justice or in a proceeding before a court or adjudicative body; or to Federal, State, local or foreign agencies when needed for enforcement of civil or criminal codes or applicable regulations concerning title rights upon the public land.
EFFECT OF NOT PROVIDING INFORMATION: Disclosure of this information is required by 30 U.S.C. 28f and 43 CFR Part 3830 for those qualified claimants wishing to take the small miner waiver allowed. Failure to supply the information required in this form to support the claimants certification of waiver from payment of the otherwise required maintenance fees will result in the waiver being disallowed and the mining claims subject to forfeiture by BLM under 30 U.S.C. 28i.

The Paperwork Reduction Act of 1995 requires us to inform you that:
The BLM collects this information to determine if you qualify for a waiver from the payment of $100 per mining claim or site maintenance fee established in 30 U.S.C. 28f and the implementing regulations at 43 CFR 3830.
Response to this request is required in accordance with the statute to obtain your benefit.
The BLM would like you to know that you do not have to respond to this or any other Federal agency-sponsored information collection unless it displays a currently valid OMB control number.

BURDEN HOURS STATEMENT: Public reporting burden for this form is estimated to average 20 minutes per response, including time to review instructions, gathering and maintaining data, and completing and reviewing the form. Direct comments regarding this burden estimate or any other aspect of this form to the U.S. Department of the Interior, Bureau of Land Management (1004-0114), Bureau Information Collection Clearance Officer (WO-630), Mail Stop 401 LS, 1849 C St., N.W., Washington, D.C. 20240.

RECEIVED
B.L.M. AZ STATE OFFICE
2001 AUG 30 P 3:15
PHOENIX, ARIZONA

457

Form 3830-2
(March 2007)

UNITED STATES
DEPARTMENT OF THE INTERIOR
BUREAU OF LAND MANAGEMENT

FORM APPROVED
OMB NO. 1004-0114
Expires: February 28, 2010

MAINTENANCE FEE WAIVER CERTIFICATION

SEE INSTRUCTIONS ON PAGE 2

AMC 361966

1. This small miner waiver is filed for the assessment year beginning at noon on September 1, 2007 and ending at noon on September 1, 2008.
2. The undersigned and all related parties owned ten or fewer mining claims, mill, or tunnel sites located and maintained on Federal lands in the United States of America on September 1, 2007.
3. The undersigned have performed the assessment work required by law for each mining claim listed prior to filing this waver and understand that by filing this form; an affidavit of assessment work must be recorded by the December 30th following the filing of this waiver.
4. The undersigned understand that if the assessment work obligation has not yet come due under 30 U.S.C. 28 (for those claims in their first assessment year only); a notice of intent to hold reciting this condition must be recorded by the December 30th following the filing of this waiver.
5. The undersigned understand that mill and tunnel sites may also be listed upon this waiver and be waived from payment of the maintenance fee; and that a notice of intent to hold for these sites is required to be recorded by the December 30th immediately following the filing of this waiver.
6. The undersigned understand and acknowledge that pursuant to 43 U.S.C. 1212 and 18 U.S.C. 1001; the filing or recording of a false, fictitious, or fraudulent document with the Bureau of Land Management may result in a fine of up to $250,000, a prison term not to exceed five years, or both.
7. The mining claims, mill or tunnel sites for which this waiver from payment of the maintenance fees is requested are:

CLAIM OR SITE NAME	BLM RECORDATION SERIAL NUMBER
1. Coyote #20	AMC 361973
2.	
3.	
4.	
5.	
6.	
7.	
8.	
9.	
10.	

The owner(s) (claimants) of the above mining claims and sites are:

** Mike Ramer
(Owner's Name - Please Print)

Mike Ramer
(Owner's Signature)

C/o 400 East First Street #127
(Street or P.O. Box)

Douglas | AZ | 85607
(City) | (State) | (Zip Code)

Sivonn Norng
(Owner's Name - Please Print)

By Mike Ramer P.O.A.
(Owner's Signature)

C/o 400 East First Street #127
(Street or P.O. Box)

Douglas | AZ | 85607
(City) | (State) | (Zip Code)

Dennis Davidson
(Owner's Name - Please Print)

By Mike Ramer P.O.A.
(Owner's Signature)

C/o 400 East First Street #127
(Street or P.O. Box)

Douglas | AZ | 85607
(City) | (State) | (Zip Code)

AZ 9/17/07

(Continued on page 2)

PHOENIX, ARIZONA
STATE OFFICE
2007 AUG 30 P 1:42
RECEIVED
BUREAU OF
LAND MANAGEMENT

1/SC

Moni Dara Norng	By Mike Ramm P.O.A.			
(Owner's Name - Please Print)	(Owner's Signature)			
C/o 400 East First Street #127	Douglas	AZ	85607	
(Street or P.O. Box)	(City)	(State)	(Zip Code)	
Ron Pfeifer	By Mike Ramm P.O.A.			
(Owner's Name - Please Print)	(Owner's Signature)			
C/o 400 East First Street #127	Douglas	AZ	85607	
(Street or P.O. Box)	(City)	(State)	(Zip Code)	
Nara Chay	By Mike Ramm P.O.A.			
(Owner's Name - Please Print)	(Owner's Signature)			
C/o 400 East First Street #127	Douglas	AZ	85607	
(Street or P.O. Box)	(City)	(State)	(Zip Code)	
Renee Norng	By Mike Ramm P.O.A.			
(Owner's Name - Please Print)	(Owner's Signature)			
C/o 400 East First Street #127	Douglas	AZ		
(Street or P.O. Box)	(City)	(State)	(Zip Code)	

Title 18 U.S.C. Section 1001 and Title 43 U.S.C. Section 1212 makes it a crime for any person knowingly and willfully to make to any department or agency of the United States any false, fictitious or fraudulent statements or representations as to any matter within its jurisdiction.

INSTRUCTIONS

1. This certification is made under the provisions of §1744 of Title 43 and § 28-28k of Title 30 of the United States Code; and the regulations thereunder (43 CFR Part 3830).
2. The claimant(s) must fill in the dates in paragraph 1 for the beginning and ending of the assessment year for which this waiver is sought.
3. The claimant(s) must fill in the date in paragraph 2 for the beginning of the assessment year for which this waiver is sought.
4. All claim and site names and Bureau of Land Management (BLM) serial numbers must be listed for the mining claims, mill sites, and tunnel sites for which the waiver is sought.
5. All owners of the mining claims, mill sites, and tunnel sites and their addresses must be given.
6. This waiver form must be signed by all the claimants or their designated agent, in original form. If an agent is designated, a notarized designation of agent, signed by all of the claimants with proper address given, must be submitted with this waiver.
7. This form must be filed no later than September 1st for the upcoming assessment year in the BLM State Office where the mining claims or sites are recorded, or the waiver cannot be granted by the BLM. (Example: to obtain a waiver for the assessment year 2000, which begins at noon on September 1, 1999, you must qualify for and file for a waiver no later than September 1, 1999, in the proper BLM State Office).
8. For all mining claims which require assessment work, you must record an affidavit of labor on or before the December 30th immediately following the filing of this waiver. For all other mining claims or sites waived, you must record a notice of intent to hold on or before the December 30th immediately following the filing of this waiver.
9. Mill and tunnel sites may also be listed upon this waiver and be waived from payment of the maintenance fee. A notice of intent to hold for these sites is required to be filed by the December 30th following the filing of this waiver.

RECEIVED
B.L.M. AZ STATE OFFICE
2001 AUG 30 P 3:40
PHOENIX, ARIZONA

FOR OFFICIAL USE ONLY

(Continued on page 3)

Sothun Norng	By Mike Ramm P.O.A.			
(Owner's Name - Please Print)	(Owner's Signature)			
C/o 400 East First Street #127	Douglas	AZ	85607	
(Street or P.O. Box)	(City)	(State)	(Zip Code)	
Investors Benchmark, LLC	By Mike Ramm Manag Mem			
(Owner's Name - Please Print)	(Owner's Signature)			
C/o 400 East First Street #127	Douglas	AZ	85607	
(Street or P.O. Box)	(City)	(State)	(Zip Code)	
(Owner's Name - Please Print)	(Owner's Signature)			
(Street or P.O. Box)	(City)	(State)	(Zip Code)	
(Owner's Name - Please Print)	(Owner's Signature)			
(Street or P.O. Box)	(City)	(State)	(Zip Code)	

Title 18 U.S.C. Section 1001 and Title 43 U.S.C. Section 1212 makes it a crime for any person knowingly and willfully to make to any department or agency of the United States any false, fictitious or fraudulent statements or representations as to any matter within its jurisdiction.

INSTRUCTIONS

1. This certification is made under the provisions of §1744 of Title 43 and § 28-28k of Title 30 of the United States Code; and the regulations thereunder (43 CFR Part 3830).
2. The claimant(s) must fill in the dates in paragraph 1 for the beginning and ending of the assessment year for which this waiver is sought.
3. The claimant(s) must fill in the date in paragraph 2 for the beginning of the assessment year for which this waiver is sought.
4. All claim and site names and Bureau of Land Management (BLM) serial numbers must be listed for the mining claims, mill sites, and tunnel sites for which the waiver is sought.
5. All owners of the mining claims, mill sites, and tunnel sites and their addresses must be given.
6. This waiver form must be signed by all the claimants or their designated agent, in original form. If an agent is designated, a notarized designation of agent, signed by all of the claimants with proper address given, must be submitted with this waiver.
7. This form must be filed no later than September 1st for the upcoming assessment year in the BLM State Office where the mining claims or sites are recorded, or the waiver cannot be granted by the BLM. (Example: to obtain a waiver for the assessment year 2000, which begins at noon on September 1, 1999, you must qualify for and file for a waiver no later than September 1, 1999, in the proper BLM State Office).
8. For all mining claims which require assessment work, you must record an affidavit of labor on or before the December 30th immediately following the filing of this waiver. For all other mining claims or sites waived, you must record a notice of intent to hold on or before the December 30th immediately following the filing of this waiver.
9. Mill and tunnel sites may also be listed upon this waiver and be waived from payment of the maintenance fee. A notice of intent to hold for these sites is required to be filed by the December 30th following the filing of this waiver.

RECEIVED
B.L.M. AZ STATE OFFICE
2001 AUG 30 P 3:10
PHOENIX, ARIZONA

FOR OFFICIAL USE ONLY

(Continued on page 3)

NOTICES

The Privacy Act of 1974 and the regulation in 43 CFR 2.48 (d) provide that you be furnished the following information in connection with the information required by this certification of waiver from rental fees.
AUTHORITY: 30 U.S.C. 28-28k; 43 U.S.C. 1201, 1457, 1740, and 1744; and 43 CFR 3830.
PRINCIPLE PURPOSE: This information is to be used to verify that the owner(s) (claimants) of a mining claim has complied with 30 U.S.C. 28f and is entitled to perform assessment work in lieu of paying the maintenance fee for the mining claims listed on this form.
ROUTINE USE: (1) Adjudication of the claimant(s) certification of waiver from paying the maintenance fee otherwise required by 30 U.S.C. 28f. (2) Disclosure may be made to appropriate Federal agencies when location is made within the agency's geographic area of responsibility. (3) Information from the record and/or the record will be transferred to the appropriate Federal, State, or local agency, or a member of the public in response to a specific request for pertinent information. (4) Information may also be provided to the Department of Justice or in a proceeding before a court or adjudicative body; or to Federal, State, local or foreign agencies when needed for enforcement of civil or criminal codes or applicable regulations concerning title rights upon the public land.
EFFECT OF NOT PROVIDING INFORMATION: Disclosure of this information is required by 30 U.S.C. 28f and 43 CFR Part 3830 for those qualified claimants wishing to take the small miner waiver allowed. Failure to supply the information required in this form to support the claimants certification of waiver from payment of the otherwise required maintenance fees will result in the waiver being disallowed and the mining claims subject to forfeiture by BLM under 30 U.S.C. 28i.

The Paperwork Reduction Act of 1995 requires us to inform you that:
The BLM collects this information to determine if you qualify for a waiver from the payment of $100 per mining claim or site maintenance fee established in 30 U.S.C. 28f and the implementing regulations at 43 CFR 3830.
Response to this request is required in accordance with the statute to obtain your benefit.
The BLM would like you to know that you do not have to respond to this or any other Federal agency-sponsored information collection unless it displays a currently valid OMB control number.

BURDEN HOURS STATEMENT: Public reporting burden for this form is estimated to average 20 minutes per response, including time to review instructions, gathering and maintaining data, and completing and reviewing the form. Direct comments regarding this burden estimate or any other aspect of this form to the U.S. Department of the Interior, Bureau of Land Management (1004-0114), Bureau Information Collection Clearance Officer (WO-630), Mail Stop 401 LS, 1849 C St., N.W., Washington, D.C. 20240.

RECEIVED
B.L.M. AZ STATE OFFICE
2001 AUG 30 P 3:16
PHOENIX, ARIZONA

Form 3830-2
(March 2007)

UNITED STATES
DEPARTMENT OF THE INTERIOR
BUREAU OF LAND MANAGEMENT

461

FORM APPROVED
OMB NO. 1004-0114
Expires: February 28, 2010

AMC 361966

MAINTENANCE FEE WAIVER CERTIFICATION

SEE INSTRUCTIONS ON PAGE 2

1. This small miner waiver is filed for the assessment year beginning at noon on September 1, 2007 and ending at noon on September 1, 2008.
2. The undersigned and all related parties owned ten or fewer mining claims, mill, or tunnel sites located and maintained on Federal lands in the United States of America on September 1, 2007.
3. The undersigned have performed the assessment work required by law for each mining claim listed prior to filing this waver and understand that by filing this form; an affidavit of assessment work must be recorded by the December 30th following the filing of this waiver.
4. The undersigned understand that if the assessment work obligation has not yet come due under 30 U.S.C. 28 (for those claims in their first assessment year only); a notice of intent to hold reciting this condition must be recorded by the December 30th following the filing of this waiver.
5. The undersigned understand that mill and tunnel sites may also be listed upon this waiver and be waived from payment of the maintenance fee; and that a notice of intent to hold for these sites is required to be recorded by the December 30th immediately following the filing of this waiver.
6. The undersigned understand and acknowledge that pursuant to 43 U.S.C. 1212 and 18 U.S.C. 1001; the filing or recording of a false, fictitious, or fraudulent document with the Bureau of Land Management may result in a fine of up to $250,000, a prison term not to exceed five years, or both.
7. The mining claims, mill or tunnel sites for which this waiver from payment of the maintenance fees is requested are:

CLAIM OR SITE NAME	BLM RECORDATION SERIAL NUMBER
1. Coyote #19	AMC 361972
2.	
3.	
4.	
5.	
6.	
7.	
8.	
9.	
10.	

The owner(s) (claimants) of the above mining claims and sites are:

** Mike Ramer
(Owner's Name - Please Print)

Mike Ramer
(Owner's Signature)

C/o 400 East First Street #127
(Street or P.O. Box)

Douglas | AZ | 85607
(City) | (State) | (Zip Code)

Sivonn Norng
(Owner's Name - Please Print)

By Mike Ramer P.O.A.
(Owner's Signature)

C/o 400 East First Street #127
(Street or P.O. Box)

Douglas | AZ | 85607
(City) | (State) | (Zip Code)

Dennis Davidson
(Owner's Name - Please Print)

By Mike Ramer P.O.A.
(Owner's Signature)

C/o 400 East First Street #127
(Street or P.O. Box)

Douglas | AZ | 85607
(City) | (State) | (Zip Code)

(Continued on page 2)

RECEIVED
BUREAU OF
LAND MANAGEMENT
2007 AUG 30 P 1:41
PHOENIX ARIZONA
STATE OFFICE
ARIZONA
ENTERED IN COMPUTER
RE 9/17/07

1/SC

Moni Dara Norng	By Mike Rowe P.O.A.			
(Owner's Name - Please Print)	(Owner's Signature)			
C/o 400 East First Street #127	Douglas	AZ	85607	
(Street or P.O. Box)	(City)	(State)	(Zip Code)	
Ron Pfeifer	By Mike Rowe P.O.A.			
(Owner's Name - Please Print)	(Owner's Signature)			
C/o 400 East First Street #127	Douglas	AZ	85607	
(Street or P.O. Box)	(City)	(State)	(Zip Code)	
Nara Chay	By Mike Rowe P.O.A.			
(Owner's Name - Please Print)	(Owner's Signature)			
C/o 400 East First Street #127	Douglas	AZ	85607	
(Street or P.O. Box)	(City)	(State)	(Zip Code)	
Renee Norng	By Mike Rowe P.O.A.			
(Owner's Name - Please Print)	(Owner's Signature)			
C/o 400 East First Street #127	Douglas	AZ		
(Street or P.O. Box)	(City)	(State)	(Zip Code)	

Title 18 U.S.C. Section 1001 and Title 43 U.S.C. Section 1212 makes it a crime for any person knowingly and willfully to make to any department or agency of the United States any false, fictitious or fraudulent statements or representations as to any matter within its jurisdiction.

INSTRUCTIONS

1. This certification is made under the provisions of §1744 of Title 43 and § 28-28k of Title 30 of the United States Code; and the regulations thereunder (43 CFR Part 3830).
2. The claimant(s) must fill in the dates in paragraph 1 for the beginning and ending of the assessment year for which this waiver is sought.
3. The claimant(s) must fill in the date in paragraph 2 for the beginning of the assessment year for which this waiver is sought.
4. All claim and site names and Bureau of Land Management (BLM) serial numbers must be listed for the mining claims, mill sites, and tunnel sites for which the waiver is sought.
5. All owners of the mining claims, mill sites, and tunnel sites and their addresses must be given.
6. This waiver form must be signed by all the claimants or their designated agent, in original form. If an agent is designated, a notarized designation of agent, signed by all of the claimants with proper address given, must be submitted with this waiver.
7. This form must be filed no later than September 1st for the upcoming assessment year in the BLM State Office where the mining claims or sites are recorded, or the waiver cannot be granted by the BLM. (Example: to obtain a waiver for the assessment year 2000, which begins at noon on September 1, 1999, you must qualify for and file for a waiver no later than September 1, 1999, in the proper BLM State Office).
8. For all mining claims which require assessment work, you must record an affidavit of labor on or before the December 30th immediately following the filing of this waiver. For all other mining claims or sites waived, you must record a notice of intent to hold on or before the December 30th immediately following the filing of this waiver.
9. Mill and tunnel sites may also be listed upon this waiver and be waived from payment of the maintenance fee. A notice of intent to hold for these sites is required to be filed by the December 30th following the filing of this waiver.

RECEIVED
B.L.M. AZ STATE OFFICE
2001 AUG 30 P 3:15
PHOENIX, ARIZONA

FOR OFFICIAL USE ONLY

(Continued on page 3)

Sothun Norng	By Mike Rowe P.O.A.			
(Owner's Name - Please Print)	(Owner's Signature)			
C/o 400 East First Street #127	Douglas	AZ	85607	
(Street or P.O. Box)	(City)	(State)	(Zip Code)	
Minera Estrella Dela Costa, LLC	By Mike Rowe Mary Harper			
(Owner's Name - Please Print)	(Owner's Signature)			
C/o 400 East First Street #127	Douglas	AZ	85607	
(Street or P.O. Box)	(City)	(State)	(Zip Code)	
(Owner's Name - Please Print)	(Owner's Signature)			
(Street or P.O. Box)	(City)	(State)	(Zip Code)	
(Owner's Name - Please Print)	(Owner's Signature)			
(Street or P.O. Box)	(City)	(State)	(Zip Code)	

Title 18 U.S.C. Section 1001 and Title 43 U.S.C. Section 1212 makes it a crime for any person knowingly and willfully to make to any department or agency of the United States any false, fictitious or fraudulent statements or representations as to any matter within its jurisdiction.

INSTRUCTIONS

1. This certification is made under the provisions of §1744 of Title 43 and § 28-28k of Title 30 of the United States Code; and the regulations thereunder (43 CFR Part 3830).
2. The claimant(s) must fill in the dates in paragraph 1 for the beginning and ending of the assessment year for which this waiver is sought.
3. The claimant(s) must fill in the date in paragraph 2 for the beginning of the assessment year for which this waiver is sought.
4. All claim and site names and Bureau of Land Management (BLM) serial numbers must be listed for the mining claims, mill sites, and tunnel sites for which the waiver is sought.
5. All owners of the mining claims, mill sites, and tunnel sites and their addresses must be given.
6. This waiver form must be signed by all the claimants or their designated agent, in original form. If an agent is designated, a notarized designation of agent, signed by all of the claimants with proper address given, must be submitted with this waiver.
7. This form must be filed no later than September 1st for the upcoming assessment year in the BLM State Office where the mining claims or sites are recorded, or the waiver cannot be granted by the BLM. (Example: to obtain a waiver for the assessment year 2000, which begins at noon on September 1, 1999, you must qualify for and file for a waiver no later than September 1, 1999, in the proper BLM State Office).
8. For all mining claims which require assessment work, you must record an affidavit of labor on or before the December 30th immediately following the filing of this waiver. For all other mining claims or sites waived, you must record a notice of intent to hold on or before the December 30th immediately following the filing of this waiver.
9. Mill and tunnel sites may also be listed upon this waiver and be waived from payment of the maintenance fee. A notice of intent to hold for these sites is required to be filed by the December 30th following the filing of this waiver.

RECEIVED
B.L.M. AZ STATE OFFICE
2001 AUG 30 P 3:15
PHOENIX, ARIZONA

FOR OFFICIAL USE ONLY

(Continued on page 3)

NOTICES

The Privacy Act of 1974 and the regulation in 43 CFR 2.48 (d) provide that you be furnished the following information in connection with the information required by this certification of waiver from rental fees.
AUTHORITY: 30 U.S.C. 28-28k; 43 U.S.C. 1201, 1457, 1740, and 1744; and 43 CFR 3830.
PRINCIPLE PURPOSE: This information is to be used to verify that the owner(s) (claimants) of a mining claim has complied with 30 U.S.C. 28f and is entitled to perform assessment work in lieu of paying the maintenance fee for the mining claims listed on this form.
ROUTINE USE: (1) Adjudication of the claimant(s) certification of waiver from paying the maintenance fee otherwise required by 30 U.S.C. 28f. (2) Disclosure may be made to appropriate Federal agencies when location is made within the agency's geographic area of responsibility. (3) Information from the record and/or the record will be transferred to the appropriate Federal, State, or local agency, or a member of the public in response to a specific request for pertinent information. (4) Information may also be provided to the Department of Justice or in a proceeding before a court or adjudicative body; or to Federal, State, local or foreign agencies when needed for enforcement of civil or criminal codes or applicable regulations concerning title rights upon the public land.
EFFECT OF NOT PROVIDING INFORMATION: Disclosure of this information is required by 30 U.S.C. 28f and 43 CFR Part 3830 for those qualified claimants wishing to take the small miner waiver allowed. Failure to supply the information required in this form to support the claimants certification of waiver from payment of the otherwise required maintenance fees will result in the waiver being disallowed and the mining claims subject to forfeiture by BLM under 30 U.S.C. 28i.

The Paperwork Reduction Act of 1995 requires us to inform you that:
The BLM collects this information to determine if you qualify for a waiver from the payment of $100 per mining claim or site maintenance fee established in 30 U.S.C. 28f and the implementing regulations at 43 CFR 3830.
Response to this request is required in accordance with the statute to obtain your benefit.
The BLM would like you to know that you do not have to respond to this or any other Federal agency-sponsored information collection unless it displays a currently valid OMB control number.

BURDEN HOURS STATEMENT: Public reporting burden for this form is estimated to average 20 minutes per response, including time to review instructions, gathering and maintaining data, and completing and reviewing the form. Direct comments regarding this burden estimate or any other aspect of this form to the U.S. Department of the Interior, Bureau of Land Management (1004-0114), Bureau Information Collection Clearance Officer (WO-630), Mail Stop 401 LS, 1849 C St., N.W., Washington, D.C. 20240.

RECEIVED
B.L.M. AZ STATE OFFICE
2001 AUG 30 P 3:15
PHOENIX, ARIZONA

(2)

When Recorded Return Document to:
C/O Mike Ramer
400 East First Street
#127
Douglas AZ 85607

☒ Check here is this is a change of address.
Telephone: 520 495 0954
E-mail address: potenint@iccom.com

OFFICIAL RECORDS OF
PINAL COUNTY RECORDER
LAURA DEAN-LYTLE

DATE/TIME: 12/07/07 1254
FEE: $18.00
PAGES: 2
FEE NUMBER: 2007-133778

AMC 361966

#5

AFFIDAVIT OF PERFORMANCE OF ANNUAL WORK

BLM Date Stamp
RECEIVED
B.L.M. AZ STATE OFFICE
2007 DEC 14 A 11:54
PHOENIX, ARIZONA

1. State of Arizona, County of Pinal ss:
2. I (Name) Mike Ramer
3. Reside at (Address) 400 East First Street #127
City Douglas County Cochise
State AZ Zip 85607 being duly sworn, depose and say that I am a citizen of the United States, more than eighteen years of age, and that all of the facts set forth in this affidavit, subject to the provisions and penalties of 18 U.S.C. 1001 pertaining to the filing of false, fictitious, or fraudulent statements with the United States, are true and correct according to the best of my knowledge, information and belief.
4. Owner's name and address (If not shown in Items 1-3 above). mike Ramer and La Aguila Se Ha Escapado, LLC

5. That I am personally acquainted with the mining claim(s). The work and improvements were made by and at the expense of the owner(s) of said claim(s). Said contiguous group of claims, listed on this document, are situated in the Black Mountain (optional) Mining District; Pinal County, Arizona.

Line No.	AMC NUMBER	CLAIM/SITE NAME	COUNTY RECORDER DATA (If available)	TWP	RNG	SEC
1	361966	Coyote #5	2006-176497	7 South	12 East	28
2						
3						
4						
5						
6						

RS 12/26/07

AFFIDAVIT OF PERFORMANCE ANNUAL WORK – page 2

BLM
Date
Stamp

RECEIVED
B.L.M. AZ STATE
2007 DEC 14 A
PHOENIX, AR

#5

7	
8	
9	
10	

6. That between the dates starting at 12 o'clock noon on September 1, 20 06 and ending at 12 o'clock noon on September 1, 20 07 at least $ 300.00 dollars worth of work and improvements were done and performed upon said claim(s) or upon one or more of a contiguous group of claims for the benefit of all, wholly or partly outside of a contiguous group of claims for the benefit of all, not including the location work.

7. That the following persons were employed to perform the work and improvements described herein: Mike Ramer Travis Luedke, Sivonn Norng, Emad Tawfilis

8. That the work and improvements performed were: Fill in holes, Repair Washouts, Remove fallen debris, Clear Overgrowth, haul TRASH away, Picked up litter Improved Some Roads

9. Dated: 12-4-07 Signature: Michael Ramer

SUBSCRIBED AND SWORN TO before me, a Notary Public, this 6 day of Dec 20 07

By: Mike Ramer

Notary Public Rose V. Estrada

My Commission Expires Mar 15, 2011

OFFICIAL SEAL
ROSE V. ESTRADA
NOTARY PUBLIC - STATE OF ARIZONA
COCHISE COUNTY
My Comm. Expires March 15, 2011

Bureau of Land Management
Arizona State Office
www.az.blm.gov

No. of Claims: 1 x $10 = 10-
Check No.: CASH Init. HMC
Receipt No.: 162179
For BLM Use Only

Form: MCF108
Revised Jan. 2006

This form is available from the **Arizona Department of Mines & Mineral Resources** and may be reproduced.

DR

When Recorded Return Documer
C/O Mike Ramer
400 East First Street
#127
Douglas AZ 85607

☒ Check here is this is a change of address.
Telephone: 520-495-0954
E-mail address: Potenint@icom.com

OFFICIAL RECORDS OF
PINAL COUNTY RECORDER
LAURA DEAN-LYTLE

DATE/TIME: 12/07/07 1254
FEE: $18.00
PAGES: 2
FEE NUMBER: 2007-133779

#6

AFFIDAVIT OF PERFORMANCE OF ANNUAL WORK

BLM Date Stamp

RECEIVED
B.L.M.
AZ STATE OFFICE
2007 DEC 14 A 11:54
PHOENIX, ARIZONA

1. State of Arizona, County of Pinal ss:
2. I (Name) Mike Ramer
3. Reside at (Address) 400 East First street #127
City Douglas County Cochise
State AZ Zip 85607 being duly sworn, depose and say that I am a citizen of the United States, more than eighteen years of age, and that all of the facts set forth in this affidavit, subject to the provisions and penalties of 18 U.S.C. 1001 pertaining to the filing of false, fictitious, or fraudulent statements with the United States, are true and correct according to the best of my knowledge, information and belief.
4. Owner's name and address (If not shown in Items 1-3 above). Mike Ramer and La Aguila Se Marcha, LLC
5. That I am personally acquainted with the mining claim(s). The work and improvements were made by and at the expense of the owner(s) of said claim(s). Said contiguous group of claims, listed on this document, are situated in the Black Mountain (optional) Mining District; Pinal County, Arizona.

Line No.	AMC NUMBER	CLAIM/SITE NAME	COUNTY RECORDER DATA (If available)	TWP	RNG	SEC
1	361967	Coyote #6	2006-176498	7 South	12 East	28
2						
3						
4						
5						
6						

AFFIDAVIT OF PERFORMANCE OF ANNUAL WORK – page 2

BLM Date Stamp

RECEIVED
B.L.M.
AZ STATE OFFICE
2007 DEC 14 A 11:55
PHOENIX, ARIZONA

#6

7					
8					
9					
10					

6. That between the dates starting at 12 o'clock noon on September 1, 20 06 and ending at 12 o'clock noon on September 1, 20 07 at least $ 300.00 dollars worth of work and improvements were done and performed upon said claim(s) or upon one or more of a contiguous group of claims for the benefit of all, wholly or partly outside of a contiguous group of claims for the benefit of all, not including the location work.

7. That the following persons were employed to perform the work and improvements described herein: Mike Ramer Travis Luedke, Sivonn Norng, Emad Tawfilis

8. That the work and improvements performed were: Fill Holes, Repair Washouts, Remove Fallen debris, Clear overgrowth, haul Trash away, Pickup Litter, Repaired Some Roads

9. Dated: 12-4-07 Signature: Mike Ramer

SUBSCRIBED AND SWORN TO before me, a Notary Public, this 6 day of Dec 2007

By: Mike Ramer

Notary Public Rose V. Estrada

My Commission Expires March 15, 2011

OFFICIAL SEAL
ROSE V. ESTRADA
NOTARY PUBLIC - STATE OF ARIZONA
COCHISE COUNTY
My Comm. Expires March 15, 2011

Bureau of Land Management
Arizona State Office
www.az.blm.gov

No. of Claims: 1 x $10 = 10 —
Check No.: cash Init. TMC
Receipt No.: 1621279
For BLM Use Only

Form: MCF108
Revised Jan. 2006
Page 2 of 2

This form is available from the **Arizona Department of Mines & Mineral Resources** and may be reproduced.

(2)

When Recorded Return Document to:
C/O Mike Ramer
400 East First Street
#127
Douglas AZ 85607

☒ Check here is this is a change of address.
Telephone: 520 495 0984
E-mail address: potenint@iccom.com

OFFICIAL RECORDS OF
PINAL COUNTY RECORDER
LAURA DEAN-LYTLE

DATE/TIME: 12/07/07 1254
FEE: $18.00
PAGES: 2
FEE NUMBER: 2007-133780

#7

AFFIDAVIT OF PERFORMANCE OF ANNUAL WORK

BLM Date Stamp
RECEIVED
B.L.M. AZ STATE OFFICE
2007 DEC 14 A 11:54
PHOENIX, ARIZONA

1. State of Arizona, County of Pinal ss:
2. I (Name) Mike Ramer
3. Reside at (Address) 400 East First Street #127
City Douglas County Cochise
State AZ Zip 85607 being duly sworn, depose and say that I am a citizen of the United States, more than eighteen years of age, and that all of the facts set forth in this affidavit, subject to the provisions and penalties of 18 U.S.C. 1001 pertaining to the filing of false, fictitious, or fraudulent statements with the United States, are true and correct according to the best of my knowledge, information and belief.
4. Owner's name and address (If not shown in Items 1-3 above). Mike Ramer and Minera Estrella Del Oeste, LLC

5. That I am personally acquainted with the mining claim(s). The work and improvements were made by and at the expense of the owner(s) of said claim(s). Said contiguous group of claims, listed on this document, are situated in the Black Mountain (optional) Mining District; Pinal County, Arizona.

Line No.	AMC NUMBER	CLAIM/SITE NAME	COUNTY RECORDER DATA (If available)	TWP	RNG	SEC
1	361968	Coyote #7	2006-176499	7 south	12 east	28
2						
3						
4						
5						
6						

AFFIDAVIT OF PERFORMANCE OF ANNUAL WORK – page 2

BLM Date Stamp

RECEIVED
B.L.M. AZ STATE
2007 DEC 14
PHOENIX, AR

#7

7					
8					
9					
10					

6. That between the dates starting at 12 o'clock noon on September 1, 20 06 and ending at 12 o'clock noon on September 1, 20 07 at least $ 300.00 dollars worth of work and improvements were done and performed upon said claim(s) or upon one or more of a contiguous group of claims for the benefit of all, wholly or partly outside of a contiguous group of claims for the benefit of all, not including the location work.

7. That the following persons were employed to perform the work and improvements described herein: Mike Ramer Travis Luedke, Sivonn Norng, Emad Tawfilis

8. That the work and improvements performed were: Fill Holes, Repair Washouts, Remove Fallen Debris, Haul Trash away, Clear Overgrowth Remove Litter, Improve Some Roads

9. Dated: 12-4-07 Signature: [signature]

SUBSCRIBED AND SWORN TO before me, a Notary Public, this 6 day of Dec 2007

By: Mike Ramirez

Notary Public [signature] Rose Estrada

My Commission Expires Mar 15, 2011

OFFICIAL SEAL
ROSE V. ESTRADA
NOTARY PUBLIC - STATE OF ARIZONA
COCHISE COUNTY
My Comm. Expires March 15, 2011

Bureau of Land Management
Arizona State Office
www.az.blm.gov

No. of Claims: 1 x $10 = 10-
Check No.: cash Init. HMC
Receipt No.: 1621279
For BLM Use Only

Form: MCF108
Revised Jan. 2006

This form is available from the **Arizona Department of Mines & Mineral Resources** and may be reproduced.

(2)

When Recorded Return Document to:
C/o Mike Ramer
400 East First Street
#127
Douglas AZ 85607

☒ Check here is this is a change of address.
Telephone: 520 495 0954
E-mail address: potenint@iccom.com

OFFICIAL RECORDS OF
PINAL COUNTY RECORDER
LAURA DEAN-LYTLE

DATE/TIME: 12/07/07 1254
FEE: $18.00
PAGES: 2
FEE NUMBER: 2007-133781

#8

AFFIDAVIT OF PERFORMANCE OF ANNUAL WORK

BLM Date Stamp
RECEIVED
B.L.M. AZ STATE OFFICE
2007 DEC 14 A 11:55
PHOENIX, ARIZONA

1. State of Arizona, County of Pinal ss:
2. I (Name) Mike Ramer
3. Reside at (Address) 400 East First street #127
City Douglas County Cochise
State AZ Zip 85607 being duly sworn, depose and say that I am a citizen of the United States, more than eighteen years of age, and that all of the facts set forth in this affidavit, subject to the provisions and penalties of 18 U.S.C. 1001 pertaining to the filing of false, fictitious, or fraudulent statements with the United States, are true and correct according to the best of my knowledge, information and belief.
4. Owner's name and address (If not shown in Items 1-3 above). Mike Ramer and Minera Pavo Real, LLC

5. That I am personally acquainted with the mining claim(s). The work and improvements were made by and at the expense of the owner(s) of said claim(s). Said contiguous group of claims, listed on this document, are situated in the Black Mountain (optional) Mining District; Pinal County, Arizona.

Line No.	AMC NUMBER	CLAIM/SITE NAME	COUNTY RECORDER DATA (If available)	TWP	RNG	SEC
1	36969	Coyote #8	2006-176500	7south	12East	28
2						
3						
4						
5						
6						

AFFIDAVIT OF PERFORMANCE OF ANNUAL WORK – page 2

BLM
Date
Stamp

RECE
B.L.M. AZ ST
2007 DEC 11
PHOENIX,

#8

7						
8						
9						
10						

6. That between the dates starting at 12 o'clock noon on September 1, 20 06 and ending at 12 o'clock noon on September 1, 20 07 at least $ 300.00 dollars worth of work and improvements were done and performed upon said claim(s) or upon one or more of a contiguous group of claims for the benefit of all, wholly or partly outside of a contiguous group of claims for the benefit of all, not including the location work.

7. That the following persons were employed to perform the work and improvements described herein: Mike Ramer Travis Luedke, Sivonn Norng, Emad Tawfik's

8. That the work and improvements performed were: Fill Holes, Repair Washouts, Remove Debris, Clear Overgrowth, Remove Trash, Remove Litter, Repair Roads

9. Dated: 12-04-07 Signature: [signature]

SUBSCRIBED AND SWORN TO before me, a Notary Public, this 6 day of Dec 20 07

By: Mike Ramer

Notary Public [signature]

My Commission Expires March 15, 2011

OFFICIAL SEAL
ROSE V. ESTRADA
NOTARY PUBLIC - STATE OF ARIZONA
COCHISE COUNTY
My Comm. Expires March 15, 2011

Bureau of Land Management
Arizona State Office
www.az.blm.gov

No. of Claims: 1 x $10 = 10 -
Check No.: cash Init. TMC
Receipt No.: 162179
For BLM Use Only

Form: MCF108
Revised Jan. 2006
Page 2 of 2

This form is available from the **Arizona Department of Mines & Mineral Resources** and may be reproduced.

When Recorded Return Document to:
C/O Mike Ramer
400 East First Street
#127
Douglas AZ 85607

☒ Check here is this is a change of address.

Telephone: 520 495 0954

E-mail address: potenint@iccom.com

OFFICIAL RECORDS OF
PINAL COUNTY RECORDER
LAURA DEAN-LYTLE

DATE/TIME: 12/07/07 1254
FEE: $18.00
PAGES: 2
FEE NUMBER: 2007-133782

#17

AFFIDAVIT OF PERFORMANCE OF ANNUAL WORK

BLM Date Stamp: RECEIVED B.L.M. AZ STATE OFFICE 2007 DEC 14 A 11:55 PHOENIX, ARIZONA

1. State of Arizona, County of Pinal ss:
2. I (Name) Mike Ramer
3. Reside at (Address) 400 East First Street #127
City Douglas County Cochise
State AZ Zip 85607 being duly sworn, depose and say that I am a citizen of the United States, more than eighteen years of age, and that all of the facts set forth in this affidavit, subject to the provisions and penalties of 18 U.S.C. 1001 pertaining to the filing of false, fictitious, or fraudulent statements with the United States, are true and correct according to the best of my knowledge, information and belief.
4. Owner's name and address (If not shown in Items 1-3 above). Mike Ramer and Investors Benchmark Corporation

5. That I am personally acquainted with the mining claim(s). The work and improvements were made by and at the expense of the owner(s) of said claim(s). Said contiguous group of claims, listed on this document, are situated in the Black Mountain (optional) Mining District; Pinal County, Arizona.

Line No.	AMC NUMBER	CLAIM/SITE NAME	COUNTY RECORDER DATA (If available)	TWP	RNG	SEC
1	361970	Coyote #17	2005-156046	7 south	17 east	34
2						
3						
4						
5						
6						

BLM Date Stamp

RECEIVED
B.L.M. AZ STATE
2007 DEC 14 A 11:58
PHOENIX, AZ

#17

7						
8						
9						
10						

6. That between the dates starting at 12 o'clock noon on September 1, 20 06 and ending at 12 o'clock noon on September 1, 20 07 at least $ 300.00 dollars worth of work and improvements were done and performed upon said claim(s) or upon one or more of a contiguous group of claims for the benefit of all, wholly or partly outside of a contiguous group of claims for the benefit of all, not including the location work.

7. That the following persons were employed to perform the work and improvements described herein: Mike Ramer Travis Luedke, Sivonn Norng, Emad Tawfilis

8. That the work and improvements performed were: Fill Holes, Repair Washouts, Remove debris, Remove Overgrowth, Pickup Litter, Repair Roads, Haul Trash away

9. Dated: 12-04-07 Signature: [signature]

SUBSCRIBED AND SWORN TO before me, a Notary Public, this 6 day of Dec 20 07

By: Mike Raftery

Notary Public [signature]

My Commission Expires: Mar 15, 2011

OFFICIAL SEAL
ROSE V. ESTRADA
NOTARY PUBLIC - STATE OF ARIZONA
COCHISE COUNTY
My Comm. Expires March 15, 2011

Bureau of Land Management
Arizona State Office
www.az.blm.gov

No. of Claims: 1 x $10 = 10 —
Check No.: cash Init. HMC
Receipt No.: 1621279
For BLM Use Only

This form is available from the **Arizona Department of Mines & Mineral Resources** and may be reproduced.

(2) When Recorded Return Document to:
C/O Mike Ramer
400 East First Street
#127
Douglas AZ 85607

☒ Check here is this is a change of address.
Telephone: 520 495 0954
E-mail address: potenint@iccom.com

OFFICIAL RECORDS OF PINAL COUNTY RECORDER LAURA DEAN-LYTLE

DATE/TIME: 12/07/07 1254
FEE: $18.00
PAGES: 2
FEE NUMBER: 2007-133783

#18

AFFIDAVIT OF PERFORMANCE OF ANNUAL WORK

BLM Date Stamp
RECEIVED B.L.M. AZ STATE OFFICE
2007 DEC 14 A 11:55
PHOENIX, ARIZONA

1. State of Arizona, County of Pinal ss:
2. I (Name) Mike Ramer
3. Reside at (Address) 400 East First Street #127
City Douglas County Cochise
State AZ Zip 85607 being duly sworn, depose and say that I am a citizen of the United States, more than eighteen years of age, and that all of the facts set forth in this affidavit, subject to the provisions and penalties of 18 U.S.C. 1001 pertaining to the filing of false, fictitious, or fraudulent statements with the United States, are true and correct according to the best of my knowledge, information and belief.
4. Owner's name and address (If not shown in Items 1-3 above). Mike Ramer and Estrella De La Costa, LLC

5. That I am personally acquainted with the mining claim(s). The work and improvements were made by and at the expense of the owner(s) of said claim(s). Said contiguous group of claims, listed on this document, are situated in the Black Mountain (optional) Mining District; Pinal County, Arizona.

Line No.	AMC NUMBER	CLAIM/SITE NAME	COUNTY RECORDER DATA (If available)	TWP	RNG	SEC
1	361971	Coyote #18	2006-176501	7 south	12 East	34
2						
3						
4						
5						
6						

BLM Date Stamp

RECEIVED
BLM AZ SO
2007 DEC 10 A 11:55
PHOENIX, ARIZONA

#18

7					
8					
9					
10					

6. That between the dates starting at 12 o'clock noon on September 1, 20 06 and ending at 12 o'clock noon on September 1, 20 07 at least $ 300.00 dollars worth of work and improvements were done and performed upon said claim(s) or upon one or more of a contiguous group of claims for the benefit of all, wholly or partly outside of a contiguous group of claims for the benefit of all, not including the location work.

7. That the following persons were employed to perform the work and improvements described herein: Mike Ramon Travis Luedke, Sivonn Norng, Emad Tawfilis

8. That the work and improvements performed were: Fill Holes, Remove Rebars, Remove Overgrowth Repair washouts, Pick up litter, Haul Trash away Repair Some Roads

9. Dated: 12-04-07 Signature: [signature]

SUBSCRIBED AND SWORN TO before me, a Notary Public, this 6 day of De 2007

By: Mike Ramon

Notary Public [signature]

My Commission Expires Mar 15, 2011

OFFICIAL SEAL
ROSE V. ESTRADA
NOTARY PUBLIC - STATE OF ARIZONA
COCHISE COUNTY
My Comm. Expires March 15, 2011

Bureau of Land Management
Arizona State Office
www.az.blm.gov

No. of Claims: 1 x $10 = 10 —
Check No.: cash Init. MMC
Receipt No.: 1621279
For BLM Use Only

Form: MCF108
Revised Jan. 2006

This form is available from the **Arizona Department of Mines & Mineral Resources** and may be reproduced.

(2)R

When Recorded Return Document to:
C/O Mike Ramer
400 East First Street
#127
Douglas AZ 85607

☒ Check here is this is a change of address.
Telephone: 520 495 0954
E-mail address: Jotenint@iccom.com

OFFICIAL RECORDS OF
PINAL COUNTY RECORDER
LAURA DEAN-LYTLE

DATE/TIME: 12/07/07 1254
FEE: $18.00
PAGES: 2
FEE NUMBER: 2007-133784

#19

AFFIDAVIT OF PERFORMANCE OF ANNUAL WORK

BLM Date Stamp
RECEIVED
B.L.M. AZ STATE OFFICE
2007 DEC 14 A 11:55
PHOENIX, ARIZONA

1. State of Arizona, County of Pinal ss:
2. I (Name) Mike Ramer
3. Reside at (Address) 400 East First Street #127
City Douglas County Cochise
State AZ Zip 85607 being duly sworn, depose and say that I am a citizen of the United States, more than eighteen years of age, and that all of the facts set forth in this affidavit, subject to the provisions and penalties of 18 U.S.C. 1001 pertaining to the filing of false, fictitious, or fraudulent statements with the United States, are true and correct according to the best of my knowledge, information and belief.
4. Owner's name and address (If not shown in Items 1-3 above). Mike Ramer and Minera Estrella De La Costa, LLC

5. That I am personally acquainted with the mining claim(s). The work and improvements were made by and at the expense of the owner(s) of said claim(s). Said contiguous group of claims, listed on this document, are situated in the Black Mountain (optional) Mining District; Pinal County, Arizona.

Line No.	AMC NUMBER	CLAIM/SITE NAME	COUNTY RECORDER DATA (If available)	TWP	RNG	SEC
1	361972	Coyote #19	2006-176496	7 south	12 East	34
2						
3						
4						
5						
6						

AFFIDAVIT OF PERFORMANCE OF ANNUAL WORK – page 2

BLM
Date
Stamp

RECEIVED
BLM AZ STATE OFFICE
2007 DEC 14 A 11:55
PHOENIX, ARIZONA

#79

7						
8						
9						
10						

6. That between the dates starting at 12 o'clock noon on September 1, 20 06 and ending at 12 o'clock noon on September 1, 20 07 at least $ 300.00 dollars worth of work and improvements were done and performed upon said claim(s) or upon one or more of a contiguous group of claims for the benefit of all, wholly or partly outside of a contiguous group of claims for the benefit of all, not including the location work.

7. That the following persons were employed to perform the work and improvements described herein: Mike Ramer Travis Luedke, Sivonn Norvig, Emad Tawfilis

8. That the work and improvements performed were: Fill Holes, Remove Debris, Remove Overgrowth, Haul Trash away, Pick up Litter, Repair Washouts and Some Roads

9. Dated: 12-04-07 Signature: [signature]

SUBSCRIBED AND SWORN TO before me, a Notary Public, this 6 day of Dec 20 07

By: Mike Ramer

Notary Public [signature]

My Commission Expires Mar 15, 2011

OFFICIAL SEAL
ROSE V. ESTRADA
NOTARY PUBLIC - STATE OF ARIZONA
COCHISE COUNTY
My Comm. Expires March 15, 2011

Bureau of Land Management
Arizona State Office
www.az.blm.gov

No. of Claims: 1 x $10 = 10 -
Check No.: cash Init. HMC
Receipt No.: 1621279
For BLM Use Only

Form: MCF108
Revised Jan. 2006

This form is available from the **Arizona Department of Mines & Mineral Resources** and may be reproduced.

(2)R

When Recorded Return Documen
C/O Mike Ramer
400 East First Street
#127
Douglas AZ 85607

☒ Check here is this is a change of address.
Telephone: 520 495-0964
E-mail address: peterint@rccom.com

OFFICIAL RECORDS OF
PINAL COUNTY RECORDER
LAURA DEAN-LYTLE

DATE/TIME: 12/07/07 1254
FEE: $18.00
PAGES: 2
FEE NUMBER: 2007-133785

#20

AFFIDAVIT OF PERFORMANCE OF ANNUAL WORK

BLM Date Stamp: RECEIVED B.L.M. AZ STATE OFFICE 2007 DEC 14 A 11:55 PHOENIX, ARIZONA

1. State of Arizona, County of Pinal ss:
2. I (Name) Mike Ramer
3. Reside at (Address) 400 East First Street #127
City Douglas County Cochise
State AZ Zip 85607 being duly sworn, depose and say that I am a citizen of the United States, more than eighteen years of age, and that all of the facts set forth in this affidavit, subject to the provisions and penalties of 18 U.S.C. 1001 pertaining to the filing of false, fictitious, or fraudulent statements with the United States, are true and correct according to the best of my knowledge, information and belief.
4. Owner's name and address (If not shown in Items 1-3 above). Mike Ramer and FNVPstors Benchmark, LLC
5. That I am personally acquainted with the mining claim(s). The work and improvements were made by and at the expense of the owner(s) of said claim(s). Said contiguous group of claims, listed on this document, are situated in the Black Mountain (optional) Mining District; Pinal County, Arizona.

Line No.	AMC NUMBER	CLAIM/SITE NAME	COUNTY RECORDER DATA (If available)	TWP	RNG	SEC
1	361973	Coyote #20	2006-176495	7 south	12 east	34
2						
3						
4						
5						
6						

AFFIDAVIT OF PERFORMANCE ANNUAL WORK – page 2

BLM
Date
Stamp

RECEIVED
B.L.M. AZ STATE OFFICE
2007 DEC 14 A 11: 55
PHOENIX, ARIZONA

#20

7						
8						
9						
10						

6. That between the dates starting at 12 o'clock noon on September 1, 20 06 and ending at 12 o'clock noon on September 1, 20 07 at least $ 300.00 dollars worth of work and improvements were done and performed upon said claim(s) or upon one or more of a contiguous group of claims for the benefit of all, wholly or partly outside of a contiguous group of claims for the benefit of all, not including the location work.

7. That the following persons were employed to perform the work and improvements described herein: Mike Ramey Thaxis Luedke, Sivonn Norng, Emad Tawfilis

8. That the work and improvements performed were: Fill Holes, Remove Rebars, Remove Trash, Pick up Litter, Repair Washouts, Repair Some Roads, Clear Over growth

9. Dated: 12-04-07 Signature: [signature]

SUBSCRIBED AND SWORN TO before me, a Notary Public, this 6 day of Dec 20 07

By: Mike Ramey

Notary Public Rose V. Estrada

My Commission Expires Jan 15, 2011

OFFICIAL SEAL
ROSE V. ESTRADA
NOTARY PUBLIC - STATE OF ARIZONA
COCHISE COUNTY
My Comm. Expires March 15, 2011

Bureau of Land Management
Arizona State Office
www.az.blm.gov

No. of Claims: 1 x $10 = 10 -
Check No.: cash Init. HMC
Receipt No.: 162279
For BLM Use Only

Form: MCF108
Revised Jan. 2006

This form is available from the **Arizona Department of Mines & Mineral Resources** and may be reproduced.

United States Departm of the Interior
Bureau of Land Management
BUSINESS & SUPPORT SVCS DIV
ONE N CENTRAL AVE SUITE 800
PHOENIX, AZ 85004 -4427
Phone: (602) 417-9200

Receipt

No: 1621279

Transaction #: 1674455
Date of Transaction: 12/14/2007

CUSTOMER:	MIKE RAMER 400 E FIRST ST DOUGLAS,AZ 85607

LINE #	QTY	DESCRIPTION	REMARKS	UNIT PRICE	TOTAL
1	1.00	LOCATABLE MINERALS / MINING CLAIMS-NOT NEW-UNADJUD,ONE AUTH NO. ONLY / MINING CLAIM MONEY RECEIVED (455) **CASES:** AMC361966/$80.00	POL 2007/8	- n/a -	80.00
				TOTAL:	**$80.00**

PAYMENT INFORMATION

1	AMOUNT:	$80.00	POSTMARKED:	N/A
	TYPE:	CASH	RECEIVED:	12/14/2007
	NAME:	RAMER, MIKE 400 E FIRST ST DOUGLAS AZ 85607		

REMARKS

This receipt was generated by the automated BLM Collections and Billing System and is a paper representation of a portion of the official electronic record contained therein.

Form 3830-2
(January 2004)

UNITED STATES DEPARTMENT OF THE INTERIOR
BUREAU OF LAND MANAGEMENT

606

FORM APPROVED
OMB NO. 1004-0114
Expires: December 31, 2006

MAINTENANCE FEE WAIVER CERTIFICATION

SEE INSTRUCTIONS ON REVERSE

AMC 361966

1. This small miner waiver is filed for the assessment year beginning at noon on September 1, 2006 and ending at noon on September 1, 2007.
2. The undersigned and all related parties owned ten or fewer mining claims, mill, or tunnel sites located and maintained on Federal lands in the United States of America on September 1, 2006.
3. The undersigned have performed the assessment work **required by law** for each mining claim listed **prior to filing this waiver** and understand that by filing this form; an affidavit of assessment work **must** be recorded by the December 30th following the filing of this waiver.
4. The undersigned understand that if the assessment work obligation has not yet come due under 30 U.S.C. 28 (for those claims in their first assessment year only); a notice of intent to hold reciting this condition **must** be recorded by the December 30th following the filing of this waiver.
5. The undersigned understand that mill and tunnel sites may also be listed upon this waiver and be waived from payment of the maintenance fee; and that a notice of intent to hold for these sites is required to be recorded by the December 30th immediately following the filing of this waiver.
6. The undersigned understand and acknowledge that pursuant to 43 U.S.C. 1212 and 18 U.S.C. 1001; the filing or recording of a false, fictitious, or fraudulent document with the Bureau of Land Management may result in a fine of up to $250,000, a prison term not to exceed five years, or both.
7. The mining claims, mill or tunnel sites for which this waiver from payment of the maintenance fees is requested are:

	CLAIM OR SITE NAME	BLM RECORDATION SERIAL NUMBER
1.	Coyote #5	AMC 361966
2.	Coyote #6	AMC 361967
3.	Coyote #7	AMC 361968
4.	Coyote #8	AMC 361969
5.	Coyote #17	AMC 361970
6.	Coyote #18	AMC 361971
7.	Coyote #19	AMC 361972
8.	Coyote #20	AMC 361973
9.		
10.		

The owner(s) (claimants) of the above mining claims and sites are:

* Mike Ramer
(Owner's Name - Please Print)

Mike Ramer
(Owner's Signature)

c/o 400 East First St #127
(Street or P.O. Box)

Douglas (City) Arizona (State) 85607 (Zip Code)

Sivonn Norng
(Owner's Name - Please Print)

By Mike Ramer P.O.A.
(Owner's Signature)

c/o 400 East First St. #127
(Street or P.O. Box)

Douglas (City) Arizona (State) 85607 (Zip Code)

Dennis Davidson
(Owner's Name - Please Print)

By Mike Ramer P.O.A.
(Owner's Signature)

c/o 400 East First St. #127
(Street or P.O. Box)

Douglas (City) Arizona (State) 85607 (Zip Code)

(Continued on page 2)

PHOENIX, ARIZONA
STATE OFFICE
2006 AUG 31 P 2:29
LAND MANAGEMENT
BUREAU OF

ENTERED IN COMPUTE
MHyde

Moni Para Norng (Owner's Name - Please Print)	By Mike Ramer P.O.A. (Owner's Signature)			
c/o 400 East First street #127 (Street or P O Box)	Douglas (City)	Arizona (State)	85607 (Zip Code)	
Ron Pfeifer (Owner's Name - Please Print)	By Mike Ramer P.O.A (Owner's Signature)			
c/o 400 East First St. #127 (Street or P.O. Box)	Douglas (City)	Arizona (State)	85607 (Zip Code)	
Nara Chhay (Owner's Name - Please Print)	By Mike Ramer P.O.A. (Owner's Signature)			
c/o 400 East First st. #127 (Street or P.O. Box)	Douglas (City)	Arizona (State)	85607 (Zip Code)	
Renee Norng (Owner's Name - Please Print)	By Mike Ramer P.O.A. (Owner's Signature)			
c/o 400 East First st. #127 (Street or P.O. Box)	Douglas (City)	Arizona (State)	85607 (Zip Code)	

INSTRUCTIONS

1. This certification is made under the provisions of § 1744 of Title 43 and § 28-28k of Title 30 of the United States Code; and the regulations thereunder (43 CFR Part 3830).
2. The claimant(s) **must** fill in the dates in paragraph 1 for the beginning and ending of the assessment year for which this waiver is sought.
3. The claimant(s) **must** fill in the date in paragraph 2 for the beginning of the assessment year for which this waiver is sought.
4. All claim and site names and Bureau of Land Management (BLM) serial numbers **must** be listed for the mining claims, mill sites, and tunnel sites for which the waiver is sought.
5. All owners of the mining claims, mill sites, and tunnel sites and their addresses **must** be given.
6. This waiver form **must** be signed by all the claimants or their designated agent, in original form. If an agent is designated, a notarized designation of agent, signed by all of the claimants with proper address given, **must** be submitted with this waiver.
7. This form **must** be filed no later than September 1st for the upcoming assessment year in the BLM State Office where the mining claims or sites are recorded, or the waiver cannot be granted by the BLM. (Example: to obtain a waiver for the assessment year 2000, which begins at noon on September 1, 1999, you **must** qualify for and file for a waiver no later than September 1, 1999, in the proper BLM State Office).
8. For all mining claims which require assessment work, you **must** record an affidavit of labor on or before the December 30th immediately following the filing of this waiver. For all other mining claims or sites waived, you must record a notice of intent to hold on or before the December 30th immediately following the filing of this waiver.
9. Mill and tunnel sites may also be listed upon this waiver and be waived from payment of the maintenance fee. A notice of intent to hold for these sites is required to be filed by the December 30th following the filing of this waiver.

NOTICE/BURDEN HOURS STATEMENT

The Privacy Act of 1974, *as amended*, and the regulation in 43 CFR 2.48(d) provide that you be furnished the following information in connection with the information required by this certification of waiver from rental fees.

AUTHORITY: 30 U.S.C. 28-28k; 43 U.S.C. 1201, 1457, 1740, and 1744; and 43 CFR 3830.

PRINCIPLE PURPOSE: This information is to be used to verify that the owner(s) (claimants) of a mining claim has complied with 30 U.S.C. 28f and is entitled to perform assessment work in lieu of paying the maintenance fee for the mining claims listed on this form.

ROUTINE USE: (1)Adjudication of the claimant(s) certification of waiver from paying the maintenance fee otherwise required by 30 U.S.C. 28f. (2) Disclosure may be made to appropriate Federal agencies when location is made within the agency's geographic area of responsibility. (3) Information from the record and/or the record will be transferred to the appropriate Federal, State, or local agency, or a member of the public in response to a specific request for pertinent information. (4) Information may also be provided to the Department of Justice or in a proceeding before a court or adjudicative body; or to Federal, State, local or foreign agencies when needed for enforcement of civil or criminal codes or applicable regulations concerning title rights upon the public land.

EFFECT OF NOT PROVIDING INFORMATION: Disclosure of this information is required by 30 U.S.C. 28f and 43 CFR Part 3830 for those qualified claimants wishing to take the small miner waiver allowed. Failure to supply the information required in this form to support the claimants certification of waiver from payment of the otherwise required maintenance fees will result in the waiver being disallowed and the mining claims subject to forfeiture by BLM under 30 U.S.C. 28i.

The Paperwork Reduction Act of 1995 requires us to inform you that:

This information is being collected to allow the BLM to determine if you qualify for a waiver from the payment of $100 per mining claim or site maintenance fee established in 30 U.S.C. 28f and the implementing regulations at 43 CFR 3830. A response to this request is required in accordance with the statute to obtain your benefit.

BLM would like you to know that you do not have to respond to this, or any other, Federal agency-sponsored information collection unless it displays a currently valid OMB control number.

Public reporting burden for this form is estimated to average 8 minutes (0.133 hours) per response, including time to review instructions, gathering and maintaining data, and completing and reviewing the form. Direct comments regarding this burden estimate, or any other aspect of this form, to the U.S. Department of the Interior, Bureau of Land Management, (1004-0114) Bureau Information Collection Clearance Officer (WO-630), Mail Stop 401 LS, 1849 C St, N.W, Washington, D.C. 20240.

FOR OFFICIAL USE ONLY

Sothern Norng	By Mike Ramer P.O.A.			
(Owner's Name - Please Print)	(Owner's Signature)			
c/o 400 East First Street #127	Douglas	Arizona	85607	
(Street or P O Box)	(City)	(State)	(Zip Code)	
(Owner's Name - Please Print)	(Owner's Signature)			
(Street or P.O. Box)	(City)	(State)	(Zip Code)	
(Owner's Name - Please Print)	(Owner's Signature)			
(Street or P.O. Box)	(City)	(State)	(Zip Code)	
(Owner's Name - Please Print)	(Owner's Signature)			
(Street or P.O. Box)	(City)	(State)	(Zip Code)	

INSTRUCTIONS

1. This certification is made under the provisions of § 1744 of Title 43 and § 28-28k of Title 30 of the United States Code; and the regulations thereunder (43 CFR Part 3830).
2. The claimant(s) **must** fill in the dates in paragraph 1 for the beginning and ending of the assessment year for which this waiver is sought.
3. The claimant(s) **must** fill in the date in paragraph 2 for the beginning of the assessment year for which this waiver is sought.
4. All claim and site names and Bureau of Land Management (BLM) serial numbers **must** be listed for the mining claims, mill sites, and tunnel sites for which the waiver is sought.
5. All owners of the mining claims, mill sites, and tunnel sites and their addresses **must** be given.
6. This waiver form **must** be signed by all the claimants or their designated agent, in original form. If an agent is designated, a notarized designation of agent, signed by all of the claimants with proper address given, **must** be submitted with this waiver.
7. This form **must** be filed no later than September 1st for the upcoming assessment year in the BLM State Office where the mining claims or sites are recorded, or the waiver cannot be granted by the BLM. (Example: to obtain a waiver for the assessment year 2000, which begins at noon on September 1, 1999, you **must** qualify for and file for a waiver no later than September 1, 1999, in the proper BLM State Office).
8. For all mining claims which require assessment work, you **must** record an affidavit of labor on or before the December 30th immediately following the filing of this waiver. For all other mining claims or sites waived, you must record a notice of intent to hold on or before the December 30th immediately following the filing of this waiver.
9. Mill and tunnel sites may also be listed upon this waiver and be waived from payment of the maintenance fee. A notice of intent to hold for these sites is required to be filed by the December 30th following the filing of this waiver.

NOTICE/BURDEN HOURS STATEMENT

The Privacy Act of 1974, *as amended*, and the regulation in 43 CFR 2.48(d) provide that you be furnished the following information in connection with the information required by this certification of waiver from rental fees.

AUTHORITY: 30 U.S.C. 28-28k; 43 U.S.C. 1201, 1457, 1740, and 1744; and 43 CFR 3830.

PRINCIPLE PURPOSE: This information is to be used to verify that the owner(s) (claimants) of a mining claim has complied with 30 U.S.C. 28f and is entitled to perform assessment work in lieu of paying the maintenance fee for the mining claims listed on this form.

ROUTINE USE: (1)Adjudication of the claimant(s) certification of waiver from paying the maintenance fee otherwise required by 30 U.S.C. 28f. (2) Disclosure may be made to appropriate Federal agencies when location is made within the agency's geographic area of responsibility. (3) Information from the record and/or the record will be transferred to the appropriate Federal, State, or local agency, or a member of the public in response to a specific request for pertinent information. (4) Information may also be provided to the Department of Justice or in a proceeding before a court or adjudicative body, or to Federal, State, local or foreign agencies when needed for enforcement of civil or criminal codes or applicable regulations concerning title rights upon the public land.

EFFECT OF NOT PROVIDING INFORMATION: Disclosure of this information is required by 30 U.S.C. 28f and 43 CFR Part 3830 for those qualified claimants wishing to take the small miner waiver allowed. Failure to supply the information required in this form to support the claimants certification of waiver from payment of the otherwise required maintenance fees will result in the waiver being disallowed and the mining claims subject to forfeiture by BLM under 30 U.S.C. 28i.

The Paperwork Reduction Act of 1995 requires us to inform you that:

This information is being collected to allow the BLM to determine if you qualify for a waiver from the payment of $100 per mining claim or site maintenance fee established in 30 U.S.C. 28f and the implementing regulations at 43 CFR 3830. A response to this request is required in accordance with the statute to obtain your benefit.

BLM would like you to know that you do not have to respond to this, or any other, Federal agency-sponsored information collection unless it displays a currently valid OMB control number.

Public reporting burden for this form is estimated to average 8 minutes (0.133 hours) per response, including time to review instructions, gathering and maintaining data, and completing and reviewing the form. Direct comments regarding this burden estimate, or any other aspect of this form, to the U.S. Department of the Interior, Bureau of Land Management, (1004-0114) Bureau Information Collection Clearance Officer (WO-630), Mail Stop 401 LS, 1849 C St, N.W, Washington, D.C. 20240.

FOR OFFICIAL USE ONLY

PHOENIX, ARIZONA
STATE OFFICE
ARIZONA
2006 AUG 31 P 2:29
LAND MANAGEMENT
BUREAU OF
RECEIVED

North West Services Organization LLC

2229 North East Burnside, Suite 134, Gresham, Oregon 97030
Ph: (503) 590-1567 FAX (520) 805-4452 E-mail: potenint@iccom.com

NOTICE OF ADDRESS CHANGE

Date: August 29, 2006
To: Mary Hyde - BLM Representative
Ref: Notice of address change

PRIVATE AND CONFIDENTIAL

Dear Mary,

I, Mike Ramer, the Authorized Signatory for North West Services Organization LLC, hereby confirm with full legal responsibility that our address has changed to the address listed herein below. Please update your records accordingly. Please be advise that our mailing address is as listed below, Please be advised that our operational address is in process of being changed since we are presently moving. Our original information is good until Setember 1st 2006. Our Fax and after hours phone numbers will change as well. Please direct all mailings to our mailing address until further notice is given.

Please prepare and update your records as follows:

Corporate Name:	North West Services Organization LLC
Street Address:	C/o 2229 North East Burnside Street, Suite 134
City/State/Country/Zip Code:	Burnside, Oregon 97030 USA
Operational and Site address:	TBA (MOVING-Will send notice ASAP)
Mailing address:	C/o 400 East 1ST Street #127, Douglas Arizona, 85607
Telephone Number:	503.590.1567
After Hours Number:	503.407.8703 or (520-805-4452 Not valid after 9-1-06)
Facsimile Number:	(520-805-4452 Not Valid after September 1st 2006)
Signatory Name(s) and Title(s):	Mike Ramer – Sole/Managing Member
Corporation Identification Number:	TBA
State/Country of Incorporation:	Oregon USA
E Mail Address:	potenint@iccom.com

The above information is true and correct to the best of my knowledge. If there are any questions, please feel free to contact me at your convenience. I understand that the above information will be held in strictest confidence.

Sincerely,

Signed: _____
Mike Ramer: Authorized Representative

ARIZONA PHOENIX STATE OFFICE
2006 AUG 31 P 2:29
LAND MANAGEMENT BUREAU OF RECEIVED
ENTERED INTO COMPUTER
OCT 05 2006
ADDRESS UPDATED.
PB

DEPARTMENT OF THE INTERIOR
BUREAU OF LAND MANAGEMENT
MINING CLAIMS
(LIVE) Serial Register Page

01 10-21-1976;090STAT0090;43USC1744
Case Type 384201: PLACER CLAIM
Claim Name: COYOTE #5
Commodity :
Case Disposition: ACTIVE

Serial Number
AMC361966

OCT 05 2006
ADDRESS UPDATED
PB

Name & Address			Int Rel	% Interest
CHHAY NARA	400 E FIRST ST #127	DOUGLAS, AZ 85607	CLAIMANT	0.000000(
DAVIDSON DENNIS	400 E FIRST ST #127	DOUGLAS, AZ 85607	CLAIMANT	0.000000(
NORNG MONI DARA	400 E FIRST ST #127	DOUGLAS, AZ 85607	CLAIMANT	0.000000(
NORNG RENEE	400 E FIRST ST #127	DOUGLAS, AZ 85607	CLAIMANT	0.000000(
NORNG SIVONN	400 E FIRST ST #127	DOUGLAS, AZ 85607	CLAIMANT	0.000000(
NORNG SOTHUN	400 E FIRST ST #127	DOUGLAS, AZ 85607	CLAIMANT	0.000000(
NORTH WEST SERVICES ORG LLC	400 E FIRST ST #127	DOUGLAS, AZ 85607	CLAIMANT	0.000000(
PFEIFER RON	400 E FIRST ST #127	DOUGLAS, AZ 85607	CLAIMANT	0.000000(
RAMER MIKE	400 E FIRST ST #127	DOUGLAS, AZ 85607	AGENT	0.000000(
RAMER MIKE	400 E FIRST ST #127	DOUGLAS, AZ 85607	CLAIMANT	0.000000(

Mer	Twp	Rng	Sec	Quadrant	District/Resource	County
14	0070S	0120E	028	NW	TUCSON FIELD OFFICE	PINAL

Act Date	Code	Action	Action Remarks	Receipt Number
07/06/2004	403	LOCATION DATE		
07/08/2004	395	RECORDATION NOTICE RECD	$25.00;1	905786
08/31/2006	483	SMALL MINER CERT FILED	2007	
09/01/2005	483	SMALL MINER CERT FILED	2006	
12/20/2005	480	EVID OF ASSMT FILED	2005	1209436
08/31/2004	483	SMALL MINER CERT FILED	2005	
12/17/2004	481	NOTICE OF INTENT TO HOLD	2004	1001813
07/08/2004	484	LOCATION YEAR / MAINTENANCE FEE	2004	905786
11/02/2004	669	LAND STATUS CHECKED		
07/08/2004	404	COUNTY RECORDATION	2004051455	
07/08/2004	501	ACCT ADV IN LEAD FILE	AMC361966;	

Line Nr Remarks

NO WARRANTY IS MADE BY BLM

DEPARTMENT OF THE INTERIOR
BUREAU OF LAND MANAGEM
MINING CLAIMS
(LIVE) Serial Register Page

01 10-21-1976;090STAT0090;43USC1744
Case Type 384201: PLACER CLAIM
Claim Name: COYOTE #5
Commodity :
Case Disposition: ACTIVE

Serial Number
AMC361966

Name & Address			Int Rel	% Interest
CHHAY NARA	2311 E 10TH ST	DOUGLAS, AZ 85607	CLAIMANT	0.000000
DAVIDSON DENNIS	2311 E 10TH ST	DOUGLAS, AZ 85607	CLAIMANT	0.000000
NORNG MONI DARA	2311 E 10TH ST	DOUGLAS, AZ 85607	CLAIMANT	0.000000
NORNG RENEE	2311 E 10TH ST	DOUGLAS, AZ 85607	CLAIMANT	0.000000
NORNG SIVONN	2311 E 10TH ST	DOUGLAS, AZ 85607	CLAIMANT	0.000000
NORNG SOTHUN	2311 E 10TH ST	DOUGLAS, AZ 85607	CLAIMANT	0.000000
NORTH WEST SERVICES ORG LLC	2311 E 10TH ST	DOUGLAS, AZ 85607	CLAIMANT	0.000000
PFEIFER RON	2311 E 10TH ST	DOUGLAS, AZ 85607	CLAIMANT	0.000000
RAMER MIKE	2311 E 10TH ST	DOUGLAS, AZ 85607	AGENT	0.000000
RAMER MIKE	2311 E 10TH ST	DOUGLAS, AZ 85607	CLAIMANT	0.000000

Mer	Twp	Rng	Sec	Quadrant	District/Resource	County
14	0070S	0120E	028	NW	TUCSON FIELD OFFICE	PINAL

Act Date	Code	Action	Action Remarks	Receipt Number
07/06/2004	403	LOCATION DATE		
07/08/2004	395	RECORDATION NOTICE RECD	$25.00;1	905786
08/31/2006	483	SMALL MINER CERT FILED	2007	
09/01/2005	483	SMALL MINER CERT FILED	2006	
12/20/2005	480	EVID OF ASSMT FILED	2005	1209436
08/31/2004	483	SMALL MINER CERT FILED	2005	
12/17/2004	481	NOTICE OF INTENT TO HOLD	2004	1001813
07/08/2004	484	LOCATION YEAR / MAINTENANCE FEE	2004	905786
11/02/2004	669	LAND STATUS CHECKED		
07/08/2004	404	COUNTY RECORDATION	2004051455	
07/08/2004	501	ACCT ADV IN LEAD FILE	AMC361966;	

Line Nr Remarks

NO WARRANTY IS MADE BY BLM

Form 3830-2
(January 2004)

UNITED STATES DEPARTMENT OF THE INTERIOR
BUREAU OF LAND MANAGEMENT

606

FORM APPROVED
OMB NO. 1004-0114
Expires: December 31, 2006

AMC 36 1966

MAINTENANCE FEE WAIVER CERTIFICATION

SEE INSTRUCTIONS ON REVERSE

1. This small miner waiver is filed for the assessment year beginning at noon on September 1, 2006 and ending at noon on September 1, 2007.
2. The undersigned and all related parties owned ten or fewer mining claims, mill, or tunnel sites located and maintained on Federal lands in the United States of America on September 1, 2006.
3. The undersigned have performed the assessment work **required by law** for each mining claim listed **prior to filing this waiver** and understand that by filing this form; an affidavit of assessment work **must** be recorded by the December 30th following the filing of this waiver.
4. The undersigned understand that if the assessment work obligation has not yet come due under 30 U.S.C. 28 (for those claims in their first assessment year only); a notice of intent to hold reciting this condition **must** be recorded by the December 30th following the filing of this waiver.
5. The undersigned understand that mill and tunnel sites may also be listed upon this waiver and be waived from payment of the maintenance fee; and that a notice of intent to hold for these sites is required to be recorded by the December 30th immediately following the filing of this waiver.
6. The undersigned understand and acknowledge that pursuant to 43 U.S.C. 1212 and 18 U.S.C. 1001; the filing or recording of a false, fictitious, or fraudulent document with the Bureau of Land Management may result in a fine of up to $250,000, a prison term not to exceed five years, or both.
7. The mining claims, mill or tunnel sites for which this waiver from payment of the maintenance fees is requested are:

	CLAIM OR SITE NAME	BLM RECORDATION SERIAL NUMBER
1.	Coyote #5	AMC 36 1966
2.	Coyote #6	AMC 36 1967
3.	Coyote #7	AMC 36 1968
4.	Coyote #8	AMC 36 1969
5.	Coyote #17	AMC 36 1970
6.	Coyote #18	AMC 36 1971
7.	Coyote #19	AMC 36 1972
8.	Coyote #20	AMC 36 1973
9.		
10.		

The owner(s) (claimants) of the above mining claims and sites are:

* Mike Ramer
(Owner's Name - Please Print)
c/o 400 East First St #127
(Street or P.O. Box)
Douglas (City) Arizona (State) 85607 (Zip Code)
Mike Ramer
(Owner's Signature)

Sivonn Norng
(Owner's Name - Please Print)
c/o 400 East First St. #127
(Street or P.O. Box)
Douglas (City) Arizona (State) 85607 (Zip Code)
By Mike Ramer P.O.A.
(Owner's Signature)

Dennis Davidson
(Owner's Name - Please Print)
c/o 400 East First St. #127
(Street or P.O. Box)
Douglas (City) Arizona (State) 85607 (Zip Code)
By Mike Ramer P.O.A.
(Owner's Signature)

(Continued on page 2)

RECEIVED
BUREAU OF
LAND MANAGEMENT
2006 AUG 31 P 2:29
STATE OFFICE
ARIZONA
PHOENIX, ARIZONA

ENTERED IN COMPUTER
MHyde

RECEIVED
BLM AZ STATE OFFICE

2008 DEC 29 P 2:16

PHOENIX, ARIZONA

Moni Dara Norng (Owner's Name - Please Print)	By Mike Ramer P.O.A. (Owner's Signature)				
C/O 400 East First Street #127 (Street or P.O. Box)	Douglas (City)	Arizona (State)	85607 (Zip Code)		
Ron Pfeifer (Owner's Name - Please Print)	By Mike Ramer P.O.A (Owner's Signature)				
C/O 400 East First St. #127 (Street or P.O. Box)	Douglas (City)	Ariz (State)	85607 (Zip Code)		
Nara Chay (Owner's Name - Please Print)	By Mike Ramer P.O.A. (Owner's Signature)				
C/O 400 East First St. #127 (Street or P.O. Box)	Douglas (City)	Arizona (State)	85607 (Zip Code)		
Renee Norng (Owner's Name - Please Print)	By Mike Ramer P.O.A. (Owner's Signature)				
C/O 400 East First St. #127 (Street or P.O. Box)	Douglas (City)	Arizona (State)	85607 (Zip Code)		

INSTRUCTIONS

1. This certification is made under the provisions of § 1744 of Title 43 and § 28-28k of Title 30 of the United States Code; and the regulations thereunder (43 CFR Part 3830).
2. The claimant(s) **must** fill in the dates in paragraph 1 for the beginning and ending of the assessment year for which this waiver is sought.
3. The claimant(s) **must** fill in the date in paragraph 2 for the beginning of the assessment year for which this waiver is sought.

   All claim and site names and Bureau of Land Management (BLM) serial numbers **must** be listed for the mining claims, mill sites, and tunnel sites for which the waiver is sought.
5. All owners of the mining claims, mill sites, and tunnel sites and their addresses **must** be given.
6. This waiver form **must** be signed by all the claimants or their designated agent, in original form. If an agent is designated, a notarized designation of agent, signed by all of the claimants with proper address given, **must** be submitted with this waiver.
7. This form **must** be filed no later than September 1st for the upcoming assessment year in the BLM State Office where the mining claims or sites are recorded, or the waiver cannot be granted by the BLM. (Example: to obtain a waiver for the assessment year 2000, which begins at noon on September 1, 1999, you **must** qualify for and file for a waiver no later than September 1, 1999, in the proper BLM State Office).
8. For all mining claims which require assessment work, you **must** record an affidavit of labor on or before the December 30th immediately following the filing of this waiver. For all other mining claims or sites waived, you must record a notice of intent to hold on or before the December 30th immediately following the filing of this waiver.
9. Mill and tunnel sites may also be listed upon this waiver and be waived from payment of the maintenance fee. A notice of intent to hold for these sites is required to be filed by the December 30th following the filing of this waiver.

NOTICE/BURDEN HOURS STATEMENT

The Privacy Act of 1974, *as amended*, and the regulation in 43 CFR 2.48(d) provide that you be furnished the following information in connection with the information required by this certification of waiver from rental fees.

AUTHORITY: 30 U.S.C. 28-28k; 43 U.S.C. 1201, 1457, 1740, and 1744; and 43 CFR 3830.

PRINCIPLE PURPOSE: This information is to be used to verify that the owner(s) (claimants) of a mining claim has complied with 30 U.S.C. 28f and is entitled to perform assessment work in lieu of paying the maintenance fee for the mining claims listed on this form.

ROUTINE USE: (1)Adjudication of the claimant(s) certification of waiver from paying the maintenance fee otherwise required by 30 U.S.C. 28f. (2) Disclosure may be made to appropriate Federal agencies when location is made within the agency's geographic area of responsibility. (3) Information from the record and/or the record will be transferred to the appropriate Federal, State, or local agency, or a member of the public in response to a specific request for pertinent information. (4) Information may also be provided to the Department of Justice or in a proceeding before a court or adjudicative body, or to Federal, State, local or foreign agencies when needed for enforcement of civil or criminal codes or applicable regulations concerning title rights upon the public land.

EFFECT OF NOT PROVIDING INFORMATION: Disclosure of this information is required by 30 U.S.C. 28f and 43 CFR Part 3830 for those qualified claimants wishing to take the small miner waiver allowed. Failure to supply the ion required in this form to support the claimants certification of waiver ment of the otherwise required maintenance fees will result in the waiver allowed and the mining claims subject to forfeiture by BLM under 30

The Paperwork Reduction Act of 1995 requires us to inform you that:

This information is being collected to allow the BLM to determine if you qualify for a waiver from the payment of $100 per mining claim or site maintenance fee established in 30 U.S.C. 28f and the implementing regulations at 43 CFR 3830. A response to this request is required in accordance with the statute to obtain your benefit.

BLM would like you to know that you do not have to respond to this, or any other, Federal agency-sponsored information collection unless it displays a currently valid OMB control number.

Public reporting burden for this form is estimated to average 8 minutes (0.133 hours) per response, including time to review instructions, gathering and maintaining data, and completing and reviewing the form. Direct comments regarding this burden estimate, or any other aspect of this form, to the U.S. Department of the Interior, Bureau of Land Management, (1004-0114) Bureau Information Collection Clearance Officer (WO-630), Mail Stop 401 LS, 1849 C St, N.W, Washington, D.C. 20240.

FOR OFFICIAL USE ONLY

RECEIVED
BLM AZ STATE OFFICE

2008 DEC 29 P 2:16

PHOENIX, ARIZONA

(Owner's Name - Please Print)	(Owner's Signature)
Sothun Norng	By Mike Kamen P.O.A.
(Street or P.O. Box)	(City) (State) (Zip Code)
C/O 400 East First Street #127	Douglas Arizona 85607
(Owner's Name - Please Print)	(Owner's Signature)
(Street or P.O. Box)	(City) (State) (Zip Code)
(Owner's Name - Please Print)	(Owner's Signature)
(Street or P.O. Box)	(City) (State) (Zip Code)
(Owner's Name - Please Print)	(Owner's Signature)
(Street or P.O. Box)	(City) (State) (Zip Code)

INSTRUCTIONS

1. This certification is made under the provisions of § 1744 of Title 43 and § 28-28k of Title 30 of the United States Code; and the regulations thereunder (43 CFR Part 3830).
2. The claimant(s) **must** fill in the dates in paragraph 1 for the beginning and ending of the assessment year for which this waiver is sought.
3. The claimant(s) **must** fill in the date in paragraph 2 for the beginning of the assessment year for which this waiver is sought.
4. All claim and site names and Bureau of Land Management (BLM) serial numbers **must** be listed for the mining claims, mill sites, and tunnel sites for which the waiver is sought.
5. All owners of the mining claims, mill sites, and tunnel sites and their addresses **must** be given.
6. This waiver form **must** be signed by all the claimants or their designated agent, in original form. If an agent is designated, a notarized designation of agent, signed by all of the claimants with proper address given, **must** be submitted with this waiver.
7. This form **must** be filed no later than September 1st for the upcoming assessment year in the BLM State Office where the mining claims or sites are recorded, or the waiver cannot be granted by the BLM. (Example: to obtain a waiver for the assessment year 2000, which begins at noon on September 1, 1999, you **must** qualify for and file for a waiver no later than September 1, 1999, in the proper BLM State Office).
8. For all mining claims which require assessment work, you **must** record an affidavit of labor on or before the December 30th immediately following the filing of this waiver. For all other mining claims or sites waived, you must record a notice of intent to hold on or before the December 30th immediately following the filing of this waiver.
9. Mill and tunnel sites may also be listed upon this waiver and be waived from payment of the maintenance fee. A notice of intent to hold for these sites is required to be filed by the December 30th following the filing of this waiver.

NOTICE/BURDEN HOURS STATEMENT

The Privacy Act of 1974, *as amended*, and the regulation in 43 CFR 2.48(d) provide that you be furnished the following information in connection with the information required by this certification of waiver from rental fees.

AUTHORITY: 30 U.S.C. 28-28k; 43 U.S.C. 1201, 1457, 1740, and 1744; and 43 CFR 3830.

PRINCIPLE PURPOSE: This information is to be used to verify that the owner(s) (claimants) of a mining claim has complied with 30 U.S.C. 28f and is entitled to perform assessment work in lieu of paying the maintenance fee for the mining claims listed on this form.

ROUTINE USE: (1)Adjudication of the claimant(s) certification of waiver from paying the maintenance fee otherwise required by 30 U.S.C. 28f (2) Disclosure may be made to appropriate Federal agencies when location is made within the agency's geographic area of responsibility. (3) Information from the record and/or the record will be transferred to the appropriate Federal, State, or local agency, or a member of the public in response to a specific request for pertinent information. (4) Information may also be provided to the Department of Justice or in a proceeding before a court or adjudicative body; or to Federal, State, local or foreign agencies when needed for enforcement of civil or criminal codes or applicable regulations concerning title rights upon the public land.

EFFECT OF NOT PROVIDING INFORMATION: Disclosure of this information is required by 30 U.S.C. 28f and 43 CFR Part 3830 for those qualified claimants wishing to take the small miner waiver allowed. Failure to supply the information required in this form to support the claimants certification of waiver payment of the otherwise required maintenance fees will result in the waiver being disallowed and the mining claims subject to forfeiture by BLM under 30 U.S.C. 28i.

The Paperwork Reduction Act of 1995 requires us to inform you that:

This information is being collected to allow the BLM to determine if you qualify for a waiver from the payment of $100 per mining claim or site maintenance fee established in 30 U.S.C. 28f and the implementing regulations at 43 CFR 3830. A response to this request is required in accordance with the statute to obtain your benefit.

BLM would like you to know that you do not have to respond to this, or any other, Federal agency-sponsored information collection unless it displays a currently valid OMB control number.

Public reporting burden for this form is estimated to average 8 minutes (0.133 hours) per response, including time to review instructions, gathering and maintaining data, and completing and reviewing the form. Direct comments regarding this burden estimate, or any other aspect of this form, to the U.S. Department of the Interior, Bureau of Land Management, (1004-0114) Bureau Information Collection Clearance Officer (WO-630), Mail Stop 401 LS, 1849 C St, N.W., Washington, D.C. 20240.

FOR OFFICIAL USE ONLY

RECEIVED
BUREAU OF
LAND MANAGEMENT
2006 AUG 31 P 2:29
PHOENIX, ARIZONA
STATE OFFICE
ARIZONA

RECEIVED
BLM AZ STATE OFFICE

2008 DEC 29 P 2:16

PHOENIX, ARIZONA

United States Department of the Interior
Bureau of Land Management
BUSINESS & SUPPORT SVCS DIV
ONE N CENTRAL AVE SUITE 800
PHOENIX, AZ 85004 -4427
Phone: (602) 417-9200

Receipt No: 1417021

Transaction #: 1464040
Date of Transaction: 12/29/2006

CUSTOMER:	MIKE RAMER 2335 E 11TH ST DOUGLAS,AZ 85607

LINE #	QTY	DESCRIPTION	REMARKS	UNIT PRICE	TOTAL
1	8.00	LOCATABLE MINERALS / MINING CLAIMS-NOT NEW-UNADJUD,ONE AUTH NO. ONLY / MINING CLAIM MONEY RECEIVED (455) **CASES:** AMC361966/$10.00, AMC361967/$10.00, AMC361968/$10.00, AMC361969/$10.00, AMC361970/ $10.00, AMC361971/$10.00, AMC361972/$10.00, AMC361973/$10.00	POL 2007 (8)	- n/a -	80.00
				TOTAL:	**$80.00**

PAYMENT INFORMATION				
1	AMOUNT:	$80.00	POSTMARKED:	N/A
	TYPE:	CASH	RECEIVED:	12/29/2006
	NAME:	RAMER, MIKE 2335 E 11TH ST DOUGLAS AZ 85607		

REMARKS

This receipt was generated by the automated BLM Collections and Billing System and is a paper representation of a portion of the official electronic record contained therein.

RECEIVED
BLM AZ STATE OFFICE
2008 DEC 29 P 2:16
PHOENIX, ARIZONA

Amc 361966

(2)

When Recorded Return Document to:
C/o Mike Ramer
400 East First Street
#127
Douglas Arizona 85607

☐ Check here is this is a change of address.

Telephone: 520-495-0954

E-mail address: potoriat@ircom.com

OFFICIAL RECORDS OF
PINAL COUNTY RECORDER
LAURA DEAN-LYTLE

DATE/TIME: 12/29/06 1250
FEE: $18.00
PAGES: 2
FEE NUMBER: 2006-177677

AFFIDAVIT OF PERFORMANCE OF ANNUAL WORK

BLM Date Stamp
RECEIVED
B.L.M. AZ STATE OFFICE
PHOENIX, ARIZONA
2006 DEC 29 P 2:28

1. State of Arizona, County of Pinal ss:
2. I (Name) Mike Ramer
3. Reside at (Address) 2335 East 11th Street

City Douglas County Cochise

State AZ Zip 85607 being duly sworn, depose and say that I am a citizen of the United States, more than eighteen years of age, and that all of the facts set forth in this affidavit, subject to the provisions and penalties of 18 U.S.C. 1001 pertaining to the filing of false, fictitious, or fraudulent statements with the United States, are true and correct according to the best of my knowledge, information and belief.

4. Owner's name and address (If not shown in Items 1-3 above). Mike Ramer and N.W.S.O. LLC

5. That I am personally acquainted with the mining claim(s). The work and improvements were made by and at the expense of the owner(s) of said claim(s). Said contiguous group of claims, listed on this document, are situated in the Black Moutain (optional) Mining District; Pinal County, Arizona.

Line No.	AMC NUMBER	CLAIM/SITE NAME	COUNTY RECORDER DATA (If available)	TWP	RNG	SEC
1	361966	Coyote # 5	2004-051455	7 south	12 East	28
2	361967	Coyote # 6	2004-051456	7 south	"	28
3	361968	Coyote # 7	2004-051457	"	"	28
4	361969	Coyote # 8	2004-051458	"	"	28
5	361970	Coyote # 17	2004-051459	"	"	33
6	361971	Coyote # 18	2004-051460	"	"	33

ENTERED INTO COMPUTER

QB

8/SC

AFFIDAVIT OF PERFORMANCE OF ANNUAL WORK – page 2

BLM
Date
Stamp

RECEIVED
BLM AZ STATE OFFICE
2006 DEC 29 P 2:28
PHOENIX, ARIZONA

7	361972	Coyote # 19	2004-051461	7 south	12 East	33
8	361973	Coyote # 20	2004-051462	"	"	33
9						
10						

6. That between the dates starting at 12 o'clock noon on September 1, 20 05 and ending at 12 o'clock noon on September 1, 20 06 at least $ 2,200.00 dollars worth of work and improvements were done and performed upon said claim(s) or upon one or more of a contiguous group of claims for the benefit of all, wholly or partly outside of a contiguous group of claims for the benefit of all, not including the location work.

7. That the following persons were employed to perform the work and improvements described herein: Mike Ramer Travis Luedke, Moni Sothen, Sivonn Young, Dennis Davidson, Richard Burns

8. That the work and improvements performed were: Cleaned up debris, Removed trash, Repaired damage made By motorized Rec. Veh, Pruned Overgrowth, Repaired Roads in Several locations, Filled in Large Washouts and built Flood Barriers

9. Dated: 12/28/06 Signature: [signature]

SUBSCRIBED AND SWORN TO before me, a Notary Public, this 28th day of December 20 06

By: MICHAEL LLOYD RAMER

Notary Public Pablet L. Escalante

My Commission Expires July 20, 2008

OFFICIAL SEAL
PABLET L. ESCALANTE
NOTARY PUBLIC - State of Arizona
COCHISE COUNTY
My Comm. Expires July 20, 2008

Bureau of Land Management
Arizona State Office
www.az.blm.gov

No. of Claims: 8 x $10 = 80.00
Check No.: CASH Init. SC
Receipt No.: 1417021
For BLM Use Only

Form: MCF108
Revised Jan. 2006
Page 2 of 2

This form is available from the **Arizona Department of Mines & Mineral Resources** and may be reproduced.

United States Department of the Interior
Bureau of Land Management
BUSINESS & SUPPORT SVCS DIV
ONE N CENTRAL AVE SUITE 800
PHOENIX, AZ 85004 -4427
Phone: (602) 417-9200

Receipt

No: 1417021

Transaction #: 1464040
Date of Transaction: 12/29/2006

CUSTOMER:	MIKE RAMER 2335 E 11TH ST DOUGLAS,AZ 85607

LINE #	QTY	DESCRIPTION	REMARKS	UNIT PRICE	TOTAL
1	8.00	LOCATABLE MINERALS / MINING CLAIMS-NOT NEW-UNADJUD,ONE AUTH NO. ONLY / MINING CLAIM MONEY RECEIVED (455) **CASES:** AMC361966/$10.00, AMC361967/$10.00, AMC361968/$10.00, AMC361969/$10.00, AMC361970/$10.00, AMC361971/$10.00, AMC361972/$10.00, AMC361973/$10.00	POL 2007 (8)	- n/a -	80.00
				TOTAL:	**$80.00**

PAYMENT INFORMATION				
1	AMOUNT:	$80.00	POSTMARKED:	N/A
	TYPE:	CASH	RECEIVED:	12/29/2006
	NAME:	RAMER, MIKE 2335 E 11TH ST DOUGLAS AZ 85607		

REMARKS

This receipt was generated by the automated BLM Collections and Billing System and is a paper representation of a portion of the official electronic record contained therein.

FROM THE DESK OF MIKE RAMER

400 East First Street #127 – Douglas Arizona 85607
Ph: (503) 590-1567 – (520) 495-0954 – E-mail: potenint@jccom.com

To: Rod Ebert,
Bureau of Land Management,
Arizona State Office,
One North Central Avenue,
Phoenix, AZ 85004
PH: (602) 417-9397

May10 2007

RECEIVED
BUREAU OF
LAND MANAGEMENT
2007 JUN -5 P 12:
ARIZONA
STATE OFFICE

RE: Notice to correct clerical errors for Coyote's 17, 18, 19, and 20 pursuant these County Fee Numbers: 2005-180755 Affidavit of Annual Work, 2006-177677 Affidavit of Annual Work, 2005-156046 Quit Claim Deed for Coyote 17 to Mike Ramer & Investors Benchmark Corporation AMC Number 361970, 2006-176501 Quit Claim Deed for Coyote 18 to Mike Ramer & ESTRELLA De La COSTA, LLC AMC Number 361971, 2006-176496 Quit Claim Deed for Coyote 19 to Mike Ramer & MINERA ESTRELLA De La COSTA, LLC AMC Number 361972, 2006-176495 Quit Claim Deed for Coyote 20 to Mike Ramer & Investors Benchmark LLC AMC Number 361973.

Dear Rod,

I am writing this notice after having a conversation with you and in that conversation I was advises to write this Notice for correction and that you would stamp and file it with these documents along with copies of the county filings I made. Please mail to the above address the final and stamped recording of these documents.

(1) Please be advised that on 12-27-05 I filed a document with the County fee number 2005-180755 Affidavit of Annual Work with a BLM Date Stamp dated 12-20-2005. This document has a clerical error in the table column labeled **SEC** and line numbers 5, 6, 7, and 8. The entries show the number 33 for the Section number, the true and correct Section number should be the number **34**. Please Note and implement this correction ASAP.

(2) Please be advised that on 12-29-06 I filed a document with the County fee number 2006-177677 Affidavit of Annual Work with a BLM Date Stamp dated 12-29-2006. This document has a clerical error in the table column labeled **SEC** and line numbers 5, 6, 7, and 8. The entries show the number 33 for the Section number, the true and correct Section number should be the number **34**. Please Note and implement this correction ASAP.

(3) Please be advised that on 11-10-05 I filed a document with the County fee number 2005-156046 Quit Claim Deed for Coyote 17 to Mike Ramer & Investors Benchmark Corporation AMC Number 361970 with a BLM Date Stamp dated 11-15-2005. This document has a clerical error in the legal description indicating Section 33; the true and correct Section number should be **Section 34**. Please Note and implement this correction ASAP.

(4) Please be advised that on 12-27-06 I filed a document with the County fee number 2006-176501 Quit Claim Deed for Coyote 18 to Mike Ramer & ESTRELLA De La COSTA, LLC AMC Number 361971 with a BLM Date Stamp dated 12-29-2006. This document has a clerical error in the legal description indicating Section 33; the true and correct Section number should be **Section 34**. Please Note and implement this correction ASAP.

(5) Please be advised that on 12-27-06 I filed a document with the County fee number 2006-176496 Quit Claim Deed for Coyote 19 to Mike Ramer & MINERA ESTRELLA De La COSTA, LLC AMC

Number 361972 with a B[illegible] Date Stamp dated 12-29-2006. This [illegible]cument has a clerical error in the legal description indicating Section 33; the true and correct Section number should be **Section 34**. Please Note and implement this correction ASAP.

(6) Please be advised that on 12-27-06 I filed a document with the County fee number 2006-176495 Quit Claim Deed for Coyote 20 to Mike Ramer & Investors Benchmark LLC AMC Number 361973 with a BLM Date Stamp dated 12-29-2006. This document has a clerical error in the legal description indicating Section 33; the true and correct Section number should be **Section 34**. Please Note and implement this correction ASAP.

Rod, please note that these errors are clerical in nature however these corrections are important to help us maintain a correct and accurate record. Please find attached copies of the original documents described herein along with copies of the County filing as we discussed.

I hereby attest by my notarized signature that I am the originating entity of all these documents, and that I am the Managing Authority or Managing Member in all cases. I further state that I have and control all Powers of Attorney, Assignment of rights, and have full legal and lawful control for and of the properties described herein.

Sincerely,

Mike Ramer Managing Member or Managing Authority for;

North west Services Organization, LLC
Investors Benchmark Corporation
ESTRELLA De La COSTA, LLC
MINERA ESTRELLA De La COSTA, LLC
Investors Benchmark, LLC

RECEIVED
BUREAU OF
LAND MANAGEMENT
2007 JUN -5 P 12:44
ARIZONA
STATE OFFICE
PHOENIX, ARIZONA

ALL-PURPOSE ACKNOWLEDGMENT

Jurat

State of Arizona)
) **ss.**
County of Cochise)

Subscribed and sworn to at Douglas Az before me at this 30 day of, May, A.D. 2007,
before me, Rosario R. Lara, Notary Public, 4-30-2009, My Commission Expires, personally appeared
Mike Ramer
Name(s) of Signer(s)

_____ Personally known to me, X Proved to me on the basis of satisfactory evidence, to be the person(s) whose name(s) is/are subscribed to the within instrument and acknowledged to me that he/she/they executed the same in his/her/their authorized capacity(ies), and that by his/her/their signature(s) on the instrument the person(s), or the entity upon behalf of which the person(s) acted, executed the instrument.

WITNESS my hand and official seal.

ROSARIO R. LARA
NOTARY PUBLIC - ARIZONA
COCHISE COUNTY
My Commission Expires
April 30, 2009

Signature of Notary Public

When recorded mail to:
MIKE RAMER
400 1ST ST #127
DOUGLAS AZ 85607

OFFICIAL RECORDS OF
PINAL COUNTY RECORDER
LAURA DEAN-LYTLE

DATE/TIME: 05/29/07 1435
FEE: $28.00
PAGES: 3
FEE NUMBER: 2007-062787

(The above space reserved for recording information)

AFFIDAVIT OF CORRECTION

DOCUMENT TITLE

RECEIVED
BUREAU OF
LAND MANAGEMENT
2001 JUN -5 P 12:40
ARIZONA
STATE OFFICE
PHOENIX, ARIZONA

DO NOT DISCARD THIS PAGE. THIS COVER PAGE IS RECORDED AS PART OF YOUR DOCUMENT. THE CERTIFICATE OF RECORDATION WITH THE FEE NUMBER IN THE UPPER RIGHT CORNER IS THE PERMANENT REFERENCE NUMBER OF THIS DOCUMENT IN THE PINAL COUNTY RECORDER'S OFFICE.

Form RE-49

When Recorded Return Document:
C/o Mike Ramer
400 East First Street
#127
Douglas Arizona 85607

☐ Check here is this is a change of address.

Telephone: 520-495-0954

E-mail address: potenciat@ccrom.com

OFFICIAL RECORDS OF
PINAL COUNTY RECORDER
LAURA DEAN-LYTLE

DATE/TIME: 12/29/06 1250
FEE: $18.00
PAGES: 2
FEE NUMBER: 2006-177677

AFFIDAVIT OF PERFORMANCE OF ANNUAL WORK

1. State of Arizona, County of Pinal ss:
2. I (Name) Mike Ramer
3. Reside at (Address) 2335 East 11th Street

City Douglas County Cochise

State AZ Zip 85607 being duly sworn, depose and say that I am a citizen of the United States, more than eighteen years of age, and that all of the facts set forth in this affidavit, subject to the provisions and penalties of 18 U.S.C. 1001 pertaining to the filing of false, fictitious, or fraudulent statements with the United States, are true and correct according to the best of my knowledge, information and belief.

4. Owner's name and address (If not shown in Items 1-3 above). Mike Ramer and N.W.S.O. LLC

BLM Date Stamp
RECEIVED
B.L.M. AZ STATE OFFICE
2006 DEC 29 P 2:28
PHOENIX, ARIZONA

5. That I am personally acquainted with the mining claim(s). The work and improvements were made by and at the expense of the owner(s) of said claim(s). Said contiguous group of claims, listed on this document, are situated in the Black Moutain (optional) Mining District; Pinal County, Arizona.

Line No.	AMC NUMBER	CLAIM/SITE NAME	COUNTY RECORDER DATA (If available)	TWP	RNG	SEC
1	361966	Coyote # 5	2004-051455	7 south	12 East	28
2	361967	Coyote # 6	2004-051456	7 south	"	28
3	361968	Coyote # 7	2004-051457	"	"	28
4	361969	Coyote # 8	2004-051458	"	"	28
5	361970	Coyote # 17	2004-051459	"	"	~~33~~ 34
6	361971	Coyote # 18	2004-051460	"	"	~~33~~ 34

Form: MCF108
Revised Jan. 2006

8/SC

AFFIDAVIT OF PERFORMANCE OF ANNUAL WORK – page 2

RECEIVED
BLM AZ STATE OFFICE
2008 DEC 29 P 2:16
PHOENIX, ARIZONA

BLM
Date
Stamp

RECEIVED
BLM AZ STATE OFFICE
2006 DEC 29 P 2:28
PHOENIX, ARIZONA

7	361972	Coyote # 19	2004-051461	7 south	12 EAST	~~33~~	34
8	361973	Coyote # 20	2004-051462	"	"	~~33~~	34
9							
10							

6. That between the dates starting at 12 o'clock noon on September 1, 20 05 and ending at 12 o'clock noon on September 1, 20 06 at least $ 2,200.00 dollars worth of work and improvements were done and performed upon said claim(s) or upon one or more of a contiguous group of claims for the benefit of all, wholly or partly outside of a contiguous group of claims for the benefit of all, not including the location work.

7. That the following persons were employed to perform the work and improvements described herein: Mike Ramer Travis Luedke, Moni Sothun, Sevonn Young, Dennis Davidson, Richard Burns

8. That the work and improvements performed were: Cleaned up debris, Removed trash, Repaired damage MADE By motorized Rec. Veh, Pruned Overgrowth, Repaired Road in Several locations, Filled in Large Washouts and built Flood Barriers

9. Dated: 12/28/06 Signature: [signature]

SUBSCRIBED AND SWORN TO before me, a Notary Public, this 28th day of December 20 06

By: MICHAEL LLOYD RAMER

Notary Public Pablet L. Escalante

My Commission Expires July 20, 2008

OFFICIAL SEAL
PABLET L. ESCALANTE
NOTARY PUBLIC - State of Arizona
COCHISE COUNTY
My Comm. Expires July 20, 2008

No. of Claims: 8 x $10 = 80.00
Check No.: CASH Init. SC
Receipt No.: 1417021
For BLM Use Only

Bureau of Land Management
Arizona State Office
www.az.blm.gov

Form: MCF108
Revised Jan. 2006

This form is available from the **Arizona Department of Mines & Minerals Resources** and may be reproduced.

When Recorded Return Document to:

c/o Mike Ramer
2311 East 10th Street
Douglas AZ 85607

Check here is this is a change of address.

Telephone: 520 805 4452

E-mail address: potenint@iccom.com

OFFICIAL RECORDS OF
PINAL COUNTY RECORDER
LAURA DEAN-LYTLE

DATE/TIME: 12/27/05 1335
FEE: $18.00
PAGES: 2
FEE NUMBER: 2005-180755

AFFIDAVIT OF PERFORMANCE OF ANNUAL WORK

BLM Date Stamp: RECEIVED B.L.M. AZ STATE OFFICE 2005 DEC 20 A 8:43 PHOENIX, ARIZONA

1. State of Arizona, County of Pinal ss:
2. I (Name) Mike Ramer
3. Reside at (Address) 2311 East 10th Street

City Douglas County Cochise

State AZ Zip 85607 being duly sworn, depose and say that I am a citizen of the United States, more than eighteen years of age, and that all of the facts set forth in this affidavit, subject to the provisions and penalties of 18 U.S.C. 1001 pertaining to the filing of false, fictitious, or fraudulent statements with the United States, are true and correct according to the best of my knowledge, information and belief..

4. Owner's name and address (If not shown in Items 1-3 above). Mike Ramer and South West Services Organization LLC

5. That I am personally acquainted with the mining claim(s). The work and improvements were made by and at the expense of the owner(s) of said claim(s). Said contiguous group of claims, listed on this document, are situated in the Black Mountain (optional) Mining District; Pinal County, Arizona.

Line No.	AMC NUMBER	CLAIM/SITE NAME	COUNTY RECORDER DATA (If available)	TWP	RNG	SEC
1	361966	Coyote #5	2004-051455	7 South	12 East	28
2	361967	" #6	" - " 56	"	12 East	28
3	361968	" #7	" - " 57	"	"	28
4	361969	" #8	" - " 58	"	"	28
5	361970	" #17	" - " 59	"	"	~~33~~ 34
6	361971	" #18	" - " 60	"	"	~~33~~ 34

AFFIDAVIT OF PERFORMANCE OF ANNUAL WORK – page 2

RECEIVED
BLM AZ STATE OFFICE
2008 DEC 29 P 2:15
PHOENIX, ARIZONA

BLM
Date
Stamp

RECEIVED
B.L.M. AZ STATE OFFICE
2005 DEC 20 A 8:43
PHOENIX, ARIZONA

7	36/972	Coyote #19	2004-051461	7 south 12 east	35	34
8	36/973	" #20	" - " 62	"	"	33	34
9							
10							

6. That between the dates starting at 12 o'clock noon on September 1, 20 04 and ending at 12 o'clock noon on September 1, 20 05, at least $ 2,000.00 dollars worth of work and improvements were done and performed upon said claim(s) or upon one or more of a contiguous group of claims for the benefit of all, wholly or partly outside of a contiguous group of claims for the benefit of all, not including the location work.

7. That the following persons were employed to perform the work and improvements described herein: Travis Luedke Mike Ramer, Sivonn Norng, Richard Burris, Moni Sothun

8. That the work and improvements performed were: Repair Washouts on Roads, Fill in holes on Roads, Removed Fallen trees, Cleared Overgrowth, hauled Big Rocks Away, Picked up Trash, and hauled over Growth Away

9. Dated: 12-15-05 Signature: [signature]

SUBSCRIBED AND SWORN TO before me, a Notary Public, this 15th day of December 20 05

By: MIKE RAMER

Notary Public [signature]

My Commission Expires 9-4-2007

"OFFICIAL SEAL"
Rosa I. Zozaya
Notary Public-Arizona
Cochise County
My Commission Expires 9/4/2007

Bureau of Land Management
Arizona State Office
www.az.blm.gov

No. of Claims: 8 x ~~$5~~ 10 = 80.00

Check No.: 00093 Init. MC

Receipt No.: 1204820

For BLM Use Only

Form: MCF108
Revised June 2005
Page 2 of 2

This form is available from the **Arizona Department of Mines & Mineral Resources** and may be reproduced.

Form 3830-2
(January 2004)

UNITED STATES DEPARTMENT OF THE INTERIOR
BUREAU OF LAND MANAGEMENT

87

FORM APPROVED
OMB NO. 1004-0114
Expires: December 31, 2006

AMC 361966

MAINTENANCE FEE WAIVER CERTIFICATION

SEE INSTRUCTIONS ON REVERSE

1. This small miner waiver is filed for the assessment year beginning at noon on September 1, 05 and ending at noon on September 1, 06 .
2. The undersigned and all related parties owned ten or fewer mining claims, mill, or tunnel sites located and maintained on Federal lands in the United States of America on September 1, 2005 .
3. The undersigned have performed the assessment work **required by law** for each mining claim listed **prior to filing this waiver** and understand that by filing this form; an affidavit of assessment work **must** be recorded by the December 30th following the filing of this waiver.
4. The undersigned understand that if the assessment work obligation has not yet come due under 30 U.S.C. 28 (for those claims in their first assessment year only); a notice of intent to hold reciting this condition **must** be recorded by the December 30th following the filing of this waiver.
5. The undersigned understand that mill and tunnel sites may also be listed upon this waiver and be waived from payment of the maintenance fee; and that a notice of intent to hold for these sites is required to be recorded by the December 30th immediately following the filing of this waiver.
6. The undersigned understand and acknowledge that pursuant to 43 U.S.C. 1212 and 18 U.S.C. 1001; the filing or recording of a false, fictitious, or fraudulent document with the Bureau of Land Management may result in a fine of up to $250,000, a prison term not to exceed five years, or both.
7. The mining claims, mill or tunnel sites for which this waiver from payment of the maintenance fees is requested are:

	CLAIM OR SITE NAME	BLM RECORDATION SERIAL NUMBER
1.	Coyote #5	AMC 361966
2.	Coyote #6	AMC 361967
3.	Coyote #7	AMC 361968
4.	Coyote #8	AMC 361969
5.	Coyote #17	AMC 361970
6.	Coyote #18	AMC 361971
7.	Coyote #19	AMC 361972
8.	Coyote #20	AMC 361973
9.		
10.		

The owner(s) (claimants) of the above mining claims and sites are:

* MIKE RAMER — (Owner's Name - Please Print) — (Owner's Signature)

c/o 2311 E. 10th Street (Street or P.O. Box)

Douglas (City) AZ (State) 85607 (Zip Code)

Sivonn Norng — (Owner's Name - Please Print) — By [signature] P.O.A. (Owner's Signature)

c/o 2311 E. 10th Street (Street or P.O. Box)

Douglas (City) AZ (State) 85607 (Zip Code)

Dennis Davidson — (Owner's Name - Please Print) — By [signature] P.O.A. (Owner's Signature)

c/o 2311 E. 10th Street (Street or P.O. Box)

Douglas (City) AZ (State) 85607 (Zip Code)

(Continued on page 2)

Moni Dara Norng (Owner's Name - Please Print)	By [signature] P.O.A. (Owner's Signature)			
c/o 2311 E. 10th Street (Street or P.O. Box)	Douglas (City)	AZ (State)	85607 (Zip Code)	
Ron Pfeifer (Owner's Name - Please Print)	By [signature] P.O.A. (Owner's Signature)			
c/o 2311 E. 10th Street (Street or P.O. Box)	Douglas (City)	AZ (State)	85607 (Zip Code)	
NAKA Chhay (Owner's Name - Please Print)	By [signature] P.O.A. (Owner's Signature)			
c/o 2311 E. 10th Street (Street or P.O. Box)	Douglas (City)	AZ (State)	85607 (Zip Code)	
Renee NORNG (Owner's Name - Please Print)	By [signature] P.O.A. (Owner's Signature)			
c/o 2311 E. 10th Street (Street or P.O. Box)	Douglas (City)	AZ (State)	85607 (Zip Code)	

INSTRUCTIONS

1. This certification is made under the provisions of § 1744 of Title 43 and § 28-28k of Title 30 of the United States Code; and the regulations thereunder (43 CFR Part 3830).
2. The claimant(s) **must** fill in the dates in paragraph 1 for the beginning and ending of the assessment year for which this waiver is sought.
3. The claimant(s) **must** fill in the date in paragraph 2 for the beginning of the assessment year for which this waiver is sought.
4. All claim and site names and Bureau of Land Management (BLM) serial numbers **must** be listed for the mining claims, mill sites, and tunnel sites for which the waiver is sought.
5. All owners of the mining claims, mill sites, and tunnel sites and their addresses **must** be given.
6. This waiver form **must** be signed by all the claimants or their designated agent, in original form. If an agent is designated, a notarized designation of agent, signed by all of the claimants with proper address given, **must** be submitted with this waiver.
7. This form **must** be filed no later than September 1st for the upcoming assessment year in the BLM State Office where the mining claims or sites are recorded, or the waiver cannot be granted by the BLM. (Example: to obtain a waiver for the assessment year 2000, which begins at noon on September 1, 1999, you **must** qualify for and file for a waiver no later than September 1, 1999, in the proper BLM State Office).
8. For all mining claims which require assessment work, you **must** record an affidavit of labor on or before the December 30th immediately following the filing of this waiver. For all other mining claims or sites waived, you must record a notice of intent to hold on or before the December 30th immediately following the filing of this waiver.
9. Mill and tunnel sites may also be listed upon this waiver and be waived from payment of the maintenance fee. A notice of intent to hold for these sites is required to be filed by the December 30th following the filing of this waiver.

NOTICE/BURDEN HOURS STATEMENT

The Privacy Act of 1974, *as amended*, and the regulation in 43 CFR 2.48(d) provide that you be furnished the following information in connection with the information required by this certification of waiver from rental fees.

AUTHORITY: 30 U.S.C. 28-28k; 43 U.S.C. 1201, 1457, 1740, and 1744; and 43 CFR 3830.

PRINCIPLE PURPOSE: This information is to be used to verify that the owner(s) (claimants) of a mining claim has complied with 30 U.S.C. 28f and is entitled to perform assessment work in lieu of paying the maintenance fee for the mining claims listed on this form.

ROUTINE USE: (1)Adjudication of the claimant(s) certification of waiver from paying the maintenance fee otherwise required by 30 U.S.C. 28f. (2) Disclosure may be made to appropriate Federal agencies when location is made within the agency's geographic area of responsibility. (3) Information from the record and/or the record will be transferred to the appropriate Federal, State, or local agency, or a member of the public in response to a specific request for pertinent information. (4) Information may also be provided to the Department of Justice or in a proceeding before a court or adjudicative body; or to Federal, State, local or foreign agencies when needed for enforcement of civil or criminal codes or applicable regulations concerning title rights upon the public land.

EFFECT OF NOT PROVIDING INFORMATION: Disclosure of this information is required by 30 U.S.C. 28f and 43 CFR Part 3830 for those qualified claimants wishing to take the small miner waiver allowed. Failure to supply the information required in this form to support the claimants certification of waiver from payment of the otherwise required maintenance fees will result in the waiver being disallowed and the mining claims subject to forfeiture by BLM under 30 U.S.C. 28i.

The Paperwork Reduction Act of 1995 requires us to inform you that:

This information is being collected to allow the BLM to determine if you qualify for a waiver from the payment of $100 per mining claim or site maintenance fee established in 30 U.S.C. 28f and the implementing regulations at 43 CFR 3830. A response to this request is required in accordance with the statute to obtain your benefit.

BLM would like you to know that you do not have to respond to this, or any other, Federal agency-sponsored information collection unless it displays a currently valid OMB control number.

Public reporting burden for this form is estimated to average 8 minutes (0.133 hours) per response, including time to review instructions, gathering and maintaining data, and completing and reviewing the form. Direct comments regarding this burden estimate, or any other aspect of this form, to the U.S. Department of the Interior, Bureau of Land Management, (1004-0114) Bureau Information Collection Clearance Officer (WO-630), Mail Stop 401 LS, 1849 C St., N.W., Washington, D.C. 20240.

PHOENIX, ARIZONA
STATE OFFICE

FOR OFFICIAL USE ONLY

2005 SEP -2 P 2:21

RECEIVED
BUREAU OF
LAND MANAGEMENT

(Owner's Name - Please Print)	(Owner's Signature)			
Sothuro Nordig	By Nathan Kuns P.O.A			
(Street or P.O. Box)	(City)	(State)	(Zip Code)	
c/o 2311 E. 10th Street	Douglas	AZ	85607	
(Owner's Name - Please Print)	(Owner's Signature)			
(Street or P.O. Box)	(City)	(State)	(Zip Code)	
(Owner's Name - Please Print)	(Owner's Signature)			
(Street or P.O. Box)	(City)	(State)	(Zip Code)	
(Owner's Name - Please Print)	(Owner's Signature)			
(Street or P.O. Box)	(City)	(State)	(Zip Code)	

INSTRUCTIONS

1. This certification is made under the provisions of § 1744 of Title 43 and § 28-28k of Title 30 of the United States Code; and the regulations thereunder (43 CFR Part 3830).
2. The claimant(s) **must** fill in the dates in paragraph 1 for the beginning and ending of the assessment year for which this waiver is sought.
3. The claimant(s) **must** fill in the date in paragraph 2 for the beginning of the assessment year for which this waiver is sought.
4. All claim and site names and Bureau of Land Management (BLM) serial numbers **must** be listed for the mining claims, mill sites, and tunnel sites for which the waiver is sought.
5. All owners of the mining claims, mill sites, and tunnel sites and their addresses **must** be given.
6. This waiver form **must** be signed by all the claimants or their designated agent, in original form. If an agent is designated, a notarized designation of agent, signed by all of the claimants with proper address given, **must** be submitted with this waiver.
7. This form **must** be filed no later than September 1st for the upcoming assessment year in the BLM State Office where the mining claims or sites are recorded, or the waiver cannot be granted by the BLM. (Example: to obtain a waiver for the assessment year 2000, which begins at noon on September 1, 1999, you **must** qualify for and file for a waiver no later than September 1, 1999, in the proper BLM State Office).
8. For all mining claims which require assessment work, you **must** record an affidavit of labor on or before the December 30th immediately following the filing of this waiver. For all other mining claims or sites waived, you must record a notice of intent to hold on or before the December 30th immediately following the filing of this waiver.
9. Mill and tunnel sites may also be listed upon this waiver and be waived from payment of the maintenance fee. A notice of intent to hold for these sites is required to be filed by the December 30th following the filing of this waiver.

NOTICE/BURDEN HOURS STATEMENT

The Privacy Act of 1974, *as amended,* and the regulation in 43 CFR 2.48(d) provide that you be furnished the following information in connection with the information required by this certification of waiver from rental fees.

AUTHORITY: 30 U.S.C. 28-28k; 43 U.S.C. 1201, 1457, 1740, and 1744; and 43 CFR 3830.

PRINCIPLE PURPOSE: This information is to be used to verify that the owner(s) (claimants) of a mining claim has complied with 30 U.S.C. 28f and is entitled to perform assessment work in lieu of paying the maintenance fee for the mining claims listed on this form.

ROUTINE USE: (1)Adjudication of the claimant(s) certification of waiver from paying the maintenance fee otherwise required by 30 U.S.C. 28f. (2) Disclosure may be made to appropriate Federal agencies when location is made within the agency's geographic area of responsibility. (3) Information from the record and/or the record will be transferred to the appropriate Federal, State, or local agency, or a member of the public in response to a specific request for pertinent information. (4) Information may also be provided to the Department of Justice or in a proceeding before a court or adjudicative body; or to Federal, State, local or foreign agencies when needed for enforcement of civil or criminal codes or applicable regulations concerning title rights upon the public land.

EFFECT OF NOT PROVIDING INFORMATION: Disclosure of this information is required by 30 U.S.C. 28f and 43 CFR Part 3830 for those qualified claimants wishing to take the small miner waiver allowed. Failure to supply the information required in this form to support the claimants certification of waiver from payment of the otherwise required maintenance fees will result in the waiver being disallowed and the mining claims subject to forfeiture by BLM under 30 U.S.C. 28i.

The Paperwork Reduction Act of 1995 requires us to inform you that:

This information is being collected to allow the BLM to determine if you qualify for a waiver from the payment of $100 per mining claim or site maintenance fee established in 30 U.S.C. 28f and the implementing regulations at 43 CFR 3830. A response to this request is required in accordance with the statute to obtain your benefit.

BLM would like you to know that you do not have to respond to this, or any other, Federal agency-sponsored information collection unless it displays a currently valid OMB control number.

Public reporting burden for this form is estimated to average 8 minutes (0.133 hours) per response, including time to review instructions, gathering and maintaining data, and completing and reviewing the form. Direct comments regarding this burden estimate, or any other aspect of this form, to the U.S. Department of the Interior, Bureau of Land Management, (1004-0114) Bureau Information Collection Clearance Officer (WO-630), Mail Stop 401 LS, 1849 C St, N.W., Washington, D.C. 20240.

FOR OFFICIAL USE ONLY

PHOENIX ARIZONA
STATE OFFICE
ARIZONA
2005 SEP -2 P 2:20
LAND MANAGEMENT
BUREAU OF
RECEIVED

ORIGIONAL

North West Services Organization LLC

2229 North East Burnside, Suite 134, Gresham, Oregon 97030
Ph: (503) 590-1567 FAX (520) 805-4452 E-mail: potenint@iccom.com

NOTICE OF ADDRESS CHANGE

Date: August 28, 2005
To: Mary Hyde - BLM Representative
Ref: Notice of address change

PRIVATE AND CONFIDENTIAL

Dear Mary,

I, Mike Ramer, the Authorized Signatory for North West Services Organization LLC, hereby confirm with full legal responsibility that our address has changed to the address listed herein below. Please update your records accordingly. Please be advise that our mailing address is as listed below, which is the same as our operational address. Please direct all mailings to our mailing address until further notice is given.

Please prepare and update your records as follows:

Corporate Name:	North West Services Organization LLC
Street Address:	C/o 2229 North East Burnside Street, Suite 134
City/State/Country/Zip Code:	Burnside, Oregon 97030 USA
Operational and Site address:	C/o 2311 East 10th Street Douglas Arizona, 85607
Mailing address:	C/o 2311 East 10th Street Douglas Arizona, 85607
Telephone Number:	503.590.1567
After Hours Number:	503.407.8703 or 520-805-4452
Facsimile Number:	520-805-4452
Signatory Name(s) and Title(s):	Mike Ramer – Sole/Managing Member
Corporation Identification Number:	TBA
State/Country of Incorporation:	Oregon USA
E Mail Address:	potenint@iccom.com

The above information is true and correct to the best of my knowledge. If there are any questions, please feel free to contact me at your convenience. I understand that the above information will be held in strict confidence.

Sincerely,

Signed: _____

Mike Ramer: Authorized Representative

RECEIVED
BUREAU OF
LAND MANAGEMENT
2005 SEP -2 P 2:21
ARIZONA
STATE OFFICE
PHOENIX, ARIZONA

When Recorded Return Document

c/o Mike Ramer
2311 East 10th Street
Douglas AZ 85607

☐ Check here is this is a change of address.

Telephone: 520 805 4452

E-mail address: potenint@iccom.com

AMC 361966

AFFIDAVIT OF PERFORMANCE OF ANNUAL WORK

BLM Date Stamp

RECEIVED
B.L.M. AZ STATE OFFICE
2005 DEC 20 A 8:43
PHOENIX, ARIZONA

1. State of Arizona, County of Pinal ss:
2. I (Name) Mike Ramer
3. Reside at (Address) 2311 East 10th Street

City Douglas County Cochise

State AZ Zip 85607 being duly sworn, depose and say that I am a citizen of the United States, more than eighteen years of age, and that all of the facts set forth in this affidavit, subject to the provisions and penalties of 18 U.S.C. 1001 pertaining to the filing of false, fictitious, or fraudulent statements with the United States, are true and correct according to the best of my knowledge, information and belief..

4. Owner's name and address (If not shown in Items 1-3 above). Mike Ramer and North West Services Organization LLC

5. That I am personally acquainted with the mining claim(s). The work and improvements were made by and at the expense of the owner(s) of said claim(s). Said contiguous group of claims, listed on this document, are situated in the Black Mountain (optional) Mining District; Pinal County, Arizona.

Line No.	AMC NUMBER	CLAIM/SITE NAME	COUNTY RECORDER DATA (If available)	TWP	RNG	SEC
1	361966	Coyote #5	2004-051455	7 south	12 East	28
2	361967	" #6	" - " 56	"	12 East	28
3	361968	" #7	" - " 57	"	"	28
4	361969	" #8	" - " 58	"	"	28
5	361970	" #17	" - " 59	"	"	33
6	361971	" #18	" - " 60	"	"	33

AFFIDAVIT OF PERFORMANCE OF ANNUAL WORK – page 2

BLM Date Stamp

RECEIVED
B.L.M. AZ STATE OFFICE
2005 DEC 20 A 8:43
PHOENIX, ARIZONA

7	36/972	Coyote #19	2004-051461	T3South	12 east	33
8	36/973	" #20	" - " 62	"	"	33
9	/	/	/	/	/	/
10	/	/	/	/	/	/

6. That between the dates starting at 12 o'clock noon on September 1, 20 04 and ending at 12 o'clock noon on September 1, 20 05 at least $ 2,000.00 dollars worth of work and improvements were done and performed upon said claim(s) or upon one or more of a contiguous group of claims for the benefit of all, wholly or partly outside of a contiguous group of claims for the benefit of all, not including the location work.

7. That the following persons were employed to perform the work and improvements described herein: Travis Luedke Mike Ramer, Sivonn Vorng, Richard Burris, Moni Sothinn

8. That the work and improvements performed were: Repair Washouts on Roads, Filling holes on Roads, Removed Fallen trees, Cleared Overgrowth, hauled Big Rocks Away, Picked up Trash, and hauled over Growth Away

9. Dated: 12-15-05 Signature: Mike Ramer

SUBSCRIBED AND SWORN TO before me, a Notary Public, this 15th day of December 20 05

By: MIKE RAMER

Notary Public Rosa Zozaya

My Commission Expires 9-4-2007

"OFFICIAL SEAL"
Rosa I. Zozaya
Notary Public-Arizona
Cochise County
My Commission Expires 9/4/2007

Bureau of Land Management
Arizona State Office
www.az.blm.gov

No. of Claims: 8 x $10 = 80.00
Check No.: 00093 Init. TMC
Receipt No.: 1204820
For BLM Use Only

Form: MCF108
Revised June 2005

This form is available from Arizona Department of Mines & Mineral Resources and may be reproduced.

AMC 361966

UNITED STATES
DEPARTMENT OF THE INTERIOR
BUREAU OF LAND MANAGEMENT
ONE N CENTRAL AVE, PHOENIX, AZ 85004-2203
Phone: (602)417-9200

NOTICE OF RETURN OF REMITTANCE

DATE : 12/28/2005
No : 14497

MIKE RAMER
2371 E 10TH ST
DOUGLAS, AZ 85607

Check Number	Amount	Reference No
00093	$80.00	

Your Remittance(s) listed above is/are returned because of the following reason:

THIS REMITTANCE IS NEGOTIABLE BY A PARTY OTHER THAN THE BUREAU OF LAND MANAGEMENT. PLEASE SUBMIT A NEW REMITTANCE MADE PAYABLE TO THE DEPARTMENT OF INTERIOR/BLM.

Remarks: THE CHECK DOES NOT INCLUDE REMITTER IDENTIFICATION IN UPPER LEFT HAND CORNER. PLEASE SEND A DIFFERENT FORM OF PAYMENT. COURTNEY DAVIDSON @ 602-417-9562

United States Department of the Interior
Bureau of Land Management

BUSINESS & SUPPORT SVCS DIV
ONE N CENTRAL AVE
PHOENIX, AZ 85004 -2203
Phone: (602) 417-9200

Receipt	
No:	1204820

Transaction #: 1245356
Date of Transaction: 12/20/2005

CUSTOMER:	MIKE RAMER 2371 E 10TH ST DOUGLAS,AZ 85607

LINE #	QTY	DESCRIPTION	REMARKS	UNIT PRICE	TOTAL
1	1.00	LOCATABLE MINERALS / MINING CLAIMS-NOT NEW-UNADJUD,ONE AUTH NO. ONLY / MINING CLAIM MONEY RECEIVED (455) **CASES:** AMC361966/$80.00	POL 2005/8	- n/a -	80.00
				TOTAL:	**$80.00**

PAYMENT INFORMATION				
1	AMOUNT:	$80.00	POSTMARKED:	N/A
	TYPE:	CHECK	RECEIVED:	12/20/2005
	CHECK NO:	00093		
	NAME:	RAMER, MIKE 2371 E 10TH ST DOUGLAS AZ 85607		

REMARKS

This receipt was generated by the automated BLM Collections and Billing System and is a paper representation of a portion of the official electronic record contained therein.



United States Department of the Interior
Bureau of Land Management
BUSINESS & SUPPORT SVCS DIV
ONE N CENTRAL AVE
PHOENIX, AZ 85004 -2203
Phone: (602) 417-9200

Receipt	
No:	1209436

Transaction #: 1249624
Date of Transaction: 12/29/2005

CUSTOMER:	SIVONN NORNG 2371 E 10TH ST DOUGLAS,AZ 85607

LINE #	QTY	DESCRIPTION	REMARKS	UNIT PRICE	TOTAL
1	1.00	LOCATABLE MINERALS / MINING CLAIMS-NOT NEW-UNADJUD,ONE AUTH NO. ONLY / MINING CLAIM MONEY RECEIVED (455) **CASES:** AMC361966/$80.00	POL 2005 - 8	- n/a -	80.00
				TOTAL:	**$80.00**

PAYMENT INFORMATION

NOTE: Items will appear on credit card statement as "Bureau of Land Management".

1	AMOUNT:	$80.00	POSTMARKED:	N/A
	TYPE:	CREDIT CARD	RECEIVED:	12/29/2005
	NAME:	NORNG, SIVONN 2371 E 10TH ST DOUGLAS AZ 85607		
	CARD NO:	XXXXXXXXXXXX3357	AUTH CODE:	336335
	NAME ON CARD:	SIVONN NORNG		
	EXPIRES:	05/31/2009		
	SIGNATURE:			

REMARKS

This receipt was generated by the automated BLM Collections and Billing System and is a paper representation of a portion of the official electronic record contained therein.

FROM THE DESK OF MIKE RAMER

400 East First Street #127 – Douglas Arizona 85607
Ph: (503) 590-1567 – (520) 495-0954 – E-mail: potenint@iccom.com

To: Rod Ebert,
Bureau of Land Management,
Arizona State Office,
One North Central Avenue,
Phoenix, AZ 85004
PH: (602) 417-9397

May 10 2007

RECEIVED
BUREAU OF
LAND MANAGEMENT
2007 JUN -5 P 12:
ARIZONA
STATE OFFICE

RE: Notice to correct clerical errors for Coyote's 17, 18, 19, and 20 pursuant these County Fee Numbers: 2005-180755 Affidavit of Annual Work, 2006-177677 Affidavit of Annual Work, 2005-156046 Quit Claim Deed for Coyote 17 to Mike Ramer & Investors Benchmark Corporation AMC Number 361970, 2006-176501 Quit Claim Deed for Coyote 18 to Mike Ramer & ESTRELLA De La COSTA, LLC AMC Number 361971, 2006-176496 Quit Claim Deed for Coyote 19 to Mike Ramer & MINERA ESTRELLA De La COSTA, LLC AMC Number 361972, 2006-176495 Quit Claim Deed for Coyote 20 to Mike Ramer & Investors Benchmark LLC AMC Number 361973.

Dear Rod,

I am writing this notice after having a conversation with you and in that conversation I was advises to write this Notice for correction and that you would stamp and file it with these documents along with copies of the county filings I made. Please mail to the above address the final and stamped recording of these documents.

(1) Please be advised that on 12-27-05 I filed a document with the County fee number 2005-180755 Affidavit of Annual Work with a BLM Date Stamp dated 12-20-2005. This document has a clerical error in the table column labeled **SEC** and line numbers 5, 6, 7, and 8. The entries show the number 33 for the Section number, the true and correct Section number should be the number **34**. Please Note and implement this correction ASAP.

(2) Please be advised that on 12-29-06 I filed a document with the County fee number 2006-177677 Affidavit of Annual Work with a BLM Date Stamp dated 12-29-2006. This document has a clerical error in the table column labeled **SEC** and line numbers 5, 6, 7, and 8. The entries show the number 33 for the Section number, the true and correct Section number should be the number **34**. Please Note and implement this correction ASAP.

(3) Please be advised that on 11-10-05 I filed a document with the County fee number 2005-156046 Quit Claim Deed for Coyote 17 to Mike Ramer & Investors Benchmark Corporation AMC Number 361970 with a BLM Date Stamp dated 11-15-2005. This document has a clerical error in the legal description indicating Section 33; the true and correct Section number should be **Section 34**. Please Note and implement this correction ASAP.

(4) Please be advised that on 12-27-06 I filed a document with the County fee number 2006-176501 Quit Claim Deed for Coyote 18 to Mike Ramer & ESTRELLA De La COSTA, LLC AMC Number 361971 with a BLM Date Stamp dated 12-29-2006. This document has a clerical error in the legal description indicating Section 33; the true and correct Section number should be **Section 34**. Please Note and implement this correction ASAP.

(5) Please be advised that on 12-27-06 I filed a document with the County fee number 2006-176496 Quit Claim Deed for Coyote 19 to Mike Ramer & MINERA ESTRELLA De La COSTA, LLC AMC

Number 361972 with a B[illegible] Date Stamp dated 12-29-2006. Thi[illegible]cument has a clerical error in the legal description indicating Section 33; the true and correct Section number should be **Section 34**. Please Note and implement this correction ASAP.

(6) Please be advised that on 12-27-06 I filed a document with the County fee number 2006-176495 Quit Claim Deed for Coyote 20 to Mike Ramer & Investors Benchmark LLC AMC Number 361973 with a BLM Date Stamp dated 12-29-2006. This document has a clerical error in the legal description indicating Section 33; the true and correct Section number should be **Section 34**. Please Note and implement this correction ASAP.

Rod, please note that these errors are clerical in nature however these corrections are important to help us maintain a correct and accurate record. Please find attached copies of the original documents described herein along with copies of the County filing as we discussed.

I hereby attest by my notarized signature that I am the originating entity of all these documents, and that I am the Managing Authority or Managing Member in all cases. I further state that I have and control all Powers of Attorney, Assignment of rights, and have full legal and lawful control for and of the properties described herein.

Sincerely,

Mike Ramer Managing Member or Managing Authority for;

North west Services Organization, LLC
Investors Benchmark Corporation
ESTRELLA De La COSTA, LLC
MINERA ESTRELLA De La COSTA, LLC
Investors Benchmark, LLC

RECEIVED
BUREAU OF
LAND MANAGEMENT
2007 JUN -5 P 12:44
ARIZONA
STATE OFFICE
PHOENIX, ARIZONA

ALL-PURPOSE ACKNOWLEDGMENT

Jurat

State of Arizona)
) **ss.**
County of Cochise)

Subscribed and sworn to at Douglas Az before me at this 30 day of, May, A.D. 2007,
before me, Rosario R. Lara (Notary Public), 4-30-2009 (My Commission Expires), personally appeared
Mike Ramer
(Name(s) of Signer(s))

_____ Personally known to me, X Proved to me on the basis of satisfactory evidence, to be the person(s) whose name(s) is/are subscribed to the within instrument and acknowledged to me that he/she/they executed the same in his/her/their authorized capacity(ies), and that by his/her/their signature(s) on the instrument the person(s), or the entity upon behalf of which the person(s) acted, executed the instrument.

WITNESS my hand and official seal.

Rosario R. Lara
Signature of Notary Public

ROSARIO R. LARA
NOTARY PUBLIC - ARIZONA
COCHISE COUNTY
My Commission Expires
April 30, 2009

When recorded mail to:
MIKE RAMER
400 1ST ST #127
DOUGLAS AZ 85607

OFFICIAL RECORDS OF
PINAL COUNTY RECORDER
LAURA DEAN-LYTLE

DATE/TIME: 05/29/07 1435
FEE: $28.00
PAGES: 3
FEE NUMBER: 2007-062787

(The above space reserved for recording information)

AFFIDAVIT OF CORRECTION

DOCUMENT TITLE

RECEIVED
BUREAU OF
LAND MANAGEMENT
2001 JUN -5 P 12:44
ARIZONA
STATE OFFICE

DO NOT DISCARD THIS PAGE. THIS COVER PAGE IS RECORDED AS PART OF YOUR DOCUMENT. THE CERTIFICATE OF RECORDATION WITH THE FEE NUMBER IN THE UPPER RIGHT CORNER IS THE PERMANENT REFERENCE NUMBER OF THIS DOCUMENT IN THE PINAL COUNTY RECORDER'S OFFICE.

Form RE-49

RECEIVED
BUREAU OF
LAND MANAGEMENT

2004 AUG 31 A 10: 11

ARIZONA
STATE OFFICE
PHOENIX, ARIZONA

U.S. Department of the Interior
Bureau of Land Management
~~AZ~~ Arizona State office
222 N. Central Avenue
Phoenix, AZ 85004-2203

Attn: Mary Hyde OR Ron Ebert

Dear Mary and Ron,

Please find enclosed the Original Copy of our Maintenance Fee Waiver Certification. There are 3 pages, with the Names. Some are Signed. Some are Not. I am following up with a POA To be Signed By all Relative parties within the Next 30 days. Please file this, With the Documents I have sent.

Thank you

Mike Ham

Agent, NWSO-LLC

MC

Form 3830-2
(February 2003)

UNITED STATES
DEPARTMENT OF THE INTERIOR
BUREAU OF LAND MANAGEMENT

603

FORM APPROVED
OMB NO. 1004-0114
Expires: November 30, 2003

AMC 361966

MAINTENANCE FEE WAIVER CERTIFICATION

SEE INSTRUCTIONS ON NEXT PAGE

1. This small miner waiver is filed for the assessment year beginning at noon on September 1, 2004 and ending at noon on September 1, 2005.
2. The undersigned and all related parties owned ten or fewer mining claims, mill, or tunnel sites located and maintained on Federal lands in the United States of America on September 1, 2004
3. The undersigned have performed the assessment work **required by law** for each mining claim listed **prior to filing this waiver** and understand that by filing this form; an affidavit of assessment work **must** be recorded by the December 30th following the filing of this waiver.
4. The undersigned understand that if the assessment work obligation has not yet come due under 30 U.S.C. 28 (for those claims in their first assessment year only); a notice of intent to hold reciting this condition **must** be recorded by the December 30th following the filing of this waiver.
5. The undersigned understand that mill and tunnel sites may also be listed upon this waiver and be waived from payment of the maintenance fee; and that a notice of intent to hold for these sites is required to be recorded by the December 30th immediately following the filing of this waiver.
6. The undersigned understand and acknowledge that pursuant to 43 U.S.C. 1212 and 18 U.S.C. 1001; the filing or recording of a false, fictitious, or fraudulent document with the Bureau of Land Management may result in a fine of up to $250,000, a prison term not to exceed five years, or both.
7. The mining claims, mill or tunnel sites for which this waiver from payment of the maintenance fees is requested are:

	CLAIM OR SITE NAME	BLM RECORDATION SERIAL NUMBER
1.	Coyote #5	AMC 361966
2.	" #6	AMC 361967
3.	" #7	AMC 361968
4.	" #8	AMC 361969
5.	" #17	AMC 361970
6.	" #18	AMC 361971
7.	" #19	AMC 361972
8.	" #20	AMC 361973
9.		
10.		

The owner(s) (claimants) of the above mining claims and sites are:

#1 Mike Ramer - AGENT NW SOLIC
(Owner's Name - Please Print)
C/O 12700 SW North Dakota st, Suite 217
(Street or P.O. Box)
Tigard (City) Oregon (State) 97223 (Zip Code)

Mike Ramer
(Owner's Signature)

RECEIVED
BUREAU OF
LAND MANAGEMENT
2004 AUG 31 A 10:11
ARIZONA
STATE OFFICE
PHOENIX, ARIZONA

#2 SIVONN NORNG
(Owner's Name - Please Print)
PoA C/O 12700 SW North Dakota st, Suite 217
(Street or P.O. Box)
Tigard (City) Oregon (State) 97223 (Zip Code)

Sivonn Norng
(Owner's Signature)

#3 Moni Dara Norng
(Owner's Name - Please Print)
PoA C/O 314 Young Ct., Pomona,
(Street or P.O. Box)
Pomona (City) California (State) 91766 (Zip Code)

(Owner's Signature)

ENTERED IN COMPUTER
12/17/04 MH

(Continued on next page) 1 of 3

#4 PoA Nara Chhay
(Owner's Name - Please Print)
C/O 3761 Newton St., Corona
(Street or P.O. Box)

Mike Ram for
(Owner's Signature)
Corona (City) Calif (State) 92881 (Zip Code)

#5 PoA Sothun Norng
(Owner's Name - Please Print)
C/O 3761 Newton St.
(Street or P.O. Box)

Mike Ram for
(Owner's Signature)
Corona (City) Calif (State) 92881 (Zip Code)

#6 PoA Dennis Davidson
(Owner's Name - Please Print)
C/O 26151 SE Rugg Rd,
(Street or P.O. Box)

Mike Ram for
(Owner's Signature)
Gresham (City) Oregon (State) 97080 (Zip Code)

#7 PoA Ron Pfeifer
(Owner's Name - Please Print)
C/O 29311 South El Rancho Rd.
(Street or P.O. Box)

Mike Ram for
(Owner's Signature)
Molalla (City) OREGON (State) 97038 (Zip Code)

INSTRUCTIONS

1. This certification is made under the provisions of § 1744 of Title 43 and § 28-28k of Title 30 of the United States Code; and the regulations thereunder (43 CFR Part 3830).
2. The claimant(s) **must** fill in the dates in paragraph 1 for the beginning and ending of the assessment year for which this waiver is sought.
3. The claimant(s) **must** fill in the date in paragraph 2 for the beginning of the assessment year for which this waiver is sought.
4. All claim and site names and Bureau of Land Management (BLM) serial numbers **must** be listed for the mining claims, mill sites, and tunnel sites for which the waiver is sought.
5. All owners of the mining claims, mill sites, and tunnel sites and their addresses **must** be given.
6. This waiver form **must** be signed by all the claimants or their designated agent, in original form. If an agent is designated, a notarized designation of agent, signed by all of the claimants with proper address given, **must** be submitted with this waiver.
7. This form **must** be filed no later than September 1st for the upcoming assessment year in the BLM State Office where the mining claims or sites are recorded, or the waiver cannot be granted by the BLM. (Example: to obtain a waiver for the assessment year 2000, which begins at noon on September 1, 1999, you **must** qualify for and file for a waiver no later than September 1, 1999 in the proper BLM State Office).
8. For all mining claims which require assessment work, you **must** record an affidavit of labor on or before the December 30th immediately following the filing of this waiver. For all other mining claims or sites waived, you **must** record a notice of intent to hold on or before the December 30th immediately following the filing of this waiver.
9. Mill and tunnel sites may also be listed upon this waiver and be waived from payment of the maintenance fee. A notice of intent to hold for these sites is required to be filed by the December 30th following the filing of this waiver.

NOTICE/BURDEN HOURS STATEMENT

The Privacy Act of 1974 and the regulations in 43 CFR 2.48(d) provide that you be furnished the following information in connection with the information required by this certification of waiver from rental fees.

AUTHORITY: 30 U.S.C. 28-28k; 43 U.S.C. 1201, 1457, 1740, and 1744; and 43 CFR 3830.

PRINCIPLE PURPOSE: This information is to be used to verify that the owner(s) (claimants) of a mining claim has complied with 30 U.S.C. 28f and is entitled to perform assessment work in lieu of paying the maintenance fee for the mining claims listed on this form.

ROUTINE USE: (1) Adjudication of the claimant(s) certification of waiver from paying the maintenance fee otherwise required by 30 U.S.C. 28f. (2) Disclosure may be made to appropriate Federal agencies when location is made within the agency's geographic area of responsibility. (3) Information from the record and/or the record will be transferred to the appropriate Federal, State, or local agency, or a member of the public in response to a specific request for pertinent information. (4) Information may also be provided to the Department of Justice or in a proceeding before a court or adjudicative body; or to Federal, State, local or foreign agencies when needed for enforcement of civil or criminal codes or applicable regulations concerning title rights upon the public land.

EFFECT OF NOT PROVIDING INFORMATION: Disclosure of this information is required by 30 U.S.C. 28f and 43 CFR Part 3830 for those qualified claimants wishing to take the small miner waiver allowed. Failure to supply the information required in this form to support the claimants certification of waiver from payment of the otherwise required maintenance fees will result in the waiver being disallowed and the mining claims subject to forfeiture by BLM under 30 U.S.C. 28i.

The Paperwork Reduction Act of 1995 requires us to inform you that:

This information is being collected to allow the BLM to determine if you qualify for a waiver from the payment of $100 per mining claim or site maintenance fee established in 30 U.S.C. 28f and the implementing regulations at 43 CFR 3830. A response to this request is required in accordance with the statute to obtain your benefit.

BLM would like you to know that you do not have to respond to this, or any other, Federal agency-sponsored information collection unless it displays a currently valid OMB control number.

Public reporting burden for this form is estimated to average 8 minutes (0.133 hours) per response, including time to review instructions, gathering and maintaining data, and completing and reviewing the form. Direct comments regarding this burden estimate, or any other aspect of this form, to the U.S. Department of the Interior, Bureau of Land Management (1004-0114), Bureau Information Collection Clearance Officer (WO-630), Mail Stop 401 LS, 1849 C St., N.W., Washington, D.C. 20240.

FOR OFFICIAL USE ONLY

RECEIVED
B.L.M. AZ STATE OFFICE
2004 JUL -8 P 3:48
PHOENIX, ARIZONA

#8
PDA

Renee Norng
(Owner's Name - Please Print)

[signature] For
(Owner's Signature)

C/O 1381 Eclid AVE.
(Street or P.O. Box)

Long Beach (City) Calif (State) 90804 (Zip Code)

(Owner's Name - Please Print)

(Owner's Signature)

(Street or P.O. Box) (City) (State) (Zip Code)

(Owner's Name - Please Print)

(Owner's Signature)

(Street or P.O. Box) (City) (State) (Zip Code)

(Owner's Name - Please Print)

(Owner's Signature)

(Street or P.O. Box) (City) (State) (Zip Code)

RECEIVED
BUREAU OF
LAND MANAGEMENT
2004 AUG 31 A 10: 11
ARIZONA
STATE OFFICE
PHOENIX, ARIZONA

INSTRUCTIONS

1. This certification is made under the provisions of § 1744 of Title 43 and § 28-28k of Title 30 of the United States Code; and the regulations thereunder (43 CFR Part 3830).
2. The claimant(s) **must** fill in the dates in paragraph 1 for the beginning and ending of the assessment year for which this waiver is sought.
3. The claimant(s) **must** fill in the date in paragraph 2 for the beginning of the assessment year for which this waiver is sought.
4. All claim and site names and Bureau of Land Management (BLM) serial numbers **must** be listed for the mining claims, mill sites, and tunnel sites for which the waiver is sought.
5. All owners of the mining claims, mill sites, and tunnel sites and their addresses **must** be given.
6. This waiver form **must** be signed by all the claimants or their designated agent, in original form. If an agent is designated, a notarized designation of agent, signed by all of the claimants with proper address given, **must** be submitted with this waiver.
7. This form **must** be filed no later than September 1st for the upcoming assessment year in the BLM State Office where the mining claims or sites are recorded, or the waiver cannot be granted by the BLM. (Example: to obtain a waiver for the assessment year 2000, which begins at noon on September 1, 1999, you **must** qualify for and file for a waiver no later than September 1, 1999 in the proper BLM State Office).
8. For all mining claims which require assessment work, you **must** record an affidavit of labor on or before the December 30th immediately following the filing of this waiver. For all other mining claims or sites waived, you **must** record a notice of intent to hold on or before the December 30th immediately following the filing of this waiver.
9. Mill and tunnel sites may also be listed upon this waiver and be waived from payment of the maintenance fee. A notice of intent to hold for these sites is required to be filed by the December 30th following the filing of this waiver.

NOTICE/BURDEN HOURS STATEMENT

The Privacy Act of 1974 and the regulations in 43 CFR 2.48(d) provide that you be furnished the following information in connection with the information required by this certification of waiver from rental fees.

AUTHORITY: 30 U.S.C. 28-28k; 43 U.S.C. 1201, 1457, 1740, and 1744; and 43 CFR 3830.

PRINCIPLE PURPOSE: This information is to be used to verify that the owner(s) (claimants) of a mining claim has complied with 30 U.S.C. 28f and is entitled to perform assessment work in lieu of paying the maintenance fee for the mining claims listed on this form.

ROUTINE USE: (1) Adjudication of the claimant(s) certification of waiver from paying the maintenance fee otherwise required by 30 U.S.C. 28f. (2) Disclosure may be made to appropriate Federal agencies when location is made within the agency's geographic area of responsibility. (3) Information from the record and/or the record will be transferred to the appropriate Federal, State, or local agency, or a member of the public in response to a specific request for pertinent information. (4) Information may also be provided to the Department of Justice or in a proceeding before a court or adjudicative body; or to Federal, State, local or foreign agencies when needed for enforcement of civil or criminal codes or applicable regulations concerning title rights upon the public land.

EFFECT OF NOT PROVIDING INFORMATION: Disclosure of this information is required by 30 U.S.C. 28f and 43 CFR Part 3830 for those qualified claimants wishing to take the small miner waiver allowed. Failure to supply the information required in this form to support the claimants certification of waiver from payment of the otherwise required maintenance fees will result in the waiver being disallowed and the mining claims subject to forfeiture by BLM under 30 U.S.C. 28i.

The Paperwork Reduction Act of 1995 requires us to inform you that:

This information is being collected to allow the BLM to determine if you qualify for a waiver from the payment of $100 per mining claim or site maintenance fee established in 30 U.S.C. 28f and the implementing regulations at 43 CFR 3830. A response to this request is required in accordance with the statute to obtain your benefit.

BLM would like you to know that you do not have to respond to this, or any other, Federal agency-sponsored information collection unless it displays a currently valid OMB control number.

Public reporting burden for this form is estimated to average 8 minutes (0.133 hours) per response, including time to review instructions, gathering and maintaining data, and completing and reviewing the form. Direct comments regarding this burden estimate, or any other aspect of this form, to the U.S. Department of the Interior, Bureau of Land Management (1004-0114), Bureau Information Collection Clearance Officer (WO-630), Mail Stop 401 LS, 1849 C St., N.W., Washington, D.C. 20240.

FOR OFFICIAL USE ONLY

AMC

Form 3830-2
(February 2003)

UNITED STATES
DEPARTMENT OF THE INTERIOR
BUREAU OF LAND MANAGEMENT

MAINTENANCE FEE WAIVER CERTIFICATION

SEE INSTRUCTIONS ON NEXT PAGE

FORM APPROVED
OMB NO. 1004-0114
Expires: November 30, 2003

1. This small miner waiver is filed for the assessment year beginning at noon on September 1, 2004 and ending at noon on September 1, 2005.
2. The undersigned and all related parties owned ten or fewer mining claims, mill, or tunnel sites located and maintained on Federal lands in the United States of America on September 1, 2004
3. The undersigned have performed the assessment work **required by law** for each mining claim listed **prior to filing this waiver** and understand that by filing this form; an affidavit of assessment work **must** be recorded by the December 30th following the filing of this waiver.
4. The undersigned understand that if the assessment work obligation has not yet come due under 30 U.S.C. 28 (for those claims in their first assessment year only); a notice of intent to hold reciting this condition **must** be recorded by the December 30th following the filing of this waiver.
5. The undersigned understand that mill and tunnel sites may also be listed upon this waiver and be waived from payment of the maintenance fee; and that a notice of intent to hold for these sites is required to be recorded by the December 30th immediately following the filing of this waiver.
6. The undersigned understand and acknowledge that pursuant to 43 U.S.C. 1212 and 18 U.S.C. 1001; the filing or recording of a false, fictitious, or fraudulent document with the Bureau of Land Management may result in a fine of up to $250,000, a prison term not to exceed five years, or both.
7. The mining claims, mill or tunnel sites for which this waiver from payment of the maintenance fees is requested are:

	CLAIM OR SITE NAME	BLM RECORDATION SERIAL NUMBER
1.	Coyote #5	AMC 361966
2.	" #6	AMC 361967
3.	" #7	AMC 361968
4.	" #8	AMC 361969
5.	" #17	AMC 361970
6.	" #18	AMC 361971
7.	" #19	AMC 361972
8.	" #20	AMC 361973
9.		
10.		

The owner(s) (claimants) of the above mining claims and sites are:

Mike Ramer - Agent NWSO LLC — Mike Ramer
(Owner's Name - Please Print) (Owner's Signature)

c/o 12700 SW North Dakota st, Suite 217
(Street or P.O. Box)

Tigard — Oregon — 97223
(City) (State) (Zip Code)

SIVONN NORNG — Sivonn Norng
(Owner's Name - Please Print) (Owner's Signature)

c/o 12700 SW North Dakota st, Suite 217
(Street or P.O. Box)

Tigard — Oregon — 97223
(City) (State) (Zip Code)

(Owner's Name - Please Print) (Owner's Signature)

(Street or P.O. Box)

(City) (State) (Zip Code)

(Continued on next page)

(Owner's Name - Please Print)	(Owner's Signature)		
(Street or P.O. Box)	(City)	(State)	(Zip Code)
(Owner's Name - Please Print)	(Owner's Signature)		
(Street or P.O. Box)	(City)	(State)	(Zip Code)
(Owner's Name - Please Print)	(Owner's Signature)		
(Street or P.O. Box)	(City)	(State)	(Zip Code)
(Owner's Name - Please Print)	(Owner's Signature)		
(Street or P.O. Box)	(City)	(State)	(Zip Code)

INSTRUCTIONS

1. This certification is made under the provisions of § 1744 of Title 43 and § 28-28k of Title 30 of the United States Code; and the regulations thereunder (43 CFR Part 3830).
2. The claimant(s) **must** fill in the dates in paragraph 1 for the beginning and ending of the assessment year for which this waiver is sought.
3. The claimant(s) **must** fill in the date in paragraph 2 for the beginning of the assessment year for which this waiver is sought.
4. All claim and site names and Bureau of Land Management (BLM) serial numbers **must** be listed for the mining claims, mill sites, and tunnel sites for which the waiver is sought.
5. All owners of the mining claims, mill sites, and tunnel sites and their addresses **must** be given.
6. This waiver form **must** be signed by all the claimants or their designated agent, in original form. If an agent is designated, a notarized designation of agent, signed by all of the claimants with proper address given, **must** be submitted with this waiver.
7. This form **must** be filed no later than September 1st for the upcoming assessment year in the BLM State Office where the mining claims or sites are recorded, or the waiver cannot be granted by the BLM. (Example: to obtain a waiver for the assessment year 2000, which begins at noon on September 1, 1999, you **must** qualify for and file for a waiver no later than September 1, 1999 in the proper BLM State Office).
8. For all mining claims which require assessment work, you **must** record an affidavit of labor on or before the December 30th immediately following the filing of this waiver. For all other mining claims or sites waived, you **must** record a notice of intent to hold on or before the December 30th immediately following the filing of this waiver.
9. Mill and tunnel sites may also be listed upon this waiver and be waived from payment of the maintenance fee. A notice of intent to hold for these sites is required to be filed by the December 30th following the filing of this waiver.

NOTICE/BURDEN HOURS STATEMENT

The Privacy Act of 1974 and the regulations in 43 CFR 2.48(d) provide that you be furnished the following information in connection with the information required by this certification of waiver from rental fees.

AUTHORITY: 30 U.S.C. 28-28k; 43 U.S.C. 1201, 1457, 1740, and 1744; and 43 CFR 3830.

PRINCIPLE PURPOSE: This information is to be used to verify that the owner(s) (claimants) of a mining claim has complied with 30 U.S.C. 28f and is entitled to perform assessment work in lieu of paying the maintenance fee for the mining claims listed on this form.

ROUTINE USE: (1) Adjudication of the claimant(s) certification of waiver from paying the maintenance fee otherwise required by 30 U.S.C. 28f. (2) Disclosure may be made to appropriate Federal agencies when location is made within the agency's geographic area of responsibility. (3) Information from the record and/or the record will be transferred to the appropriate Federal, State, or local agency, or a member of the public in response to a specific request for pertinent information. (4) Information may also be provided to the Department of Justice or in a proceeding before a court or adjudicative body; or to Federal, State, local or foreign agencies when needed for enforcement of civil or criminal codes or applicable regulations concerning title rights upon the public land.

EFFECT OF NOT PROVIDING INFORMATION: Disclosure of this information is required by 30 U.S.C. 28f and 43 CFR Part 3830 for those qualified claimants wishing to take the small miner waiver allowed. Failure to supply the information required in this form to support the claimants certification of waiver from payment of the otherwise required maintenance fees will result in the waiver being disallowed and the mining claims subject to forfeiture by BLM under 30 U.S.C. 28i.

The Paperwork Reduction Act of 1995 requires us to inform you that:

This information is being collected to allow the BLM to determine if you qualify for a waiver from the payment of $100 per mining claim or site maintenance fee established in 30 U.S.C. 28f and the implementing regulations at 43 CFR 3830. A response to this request is required in accordance with the statute to obtain your benefit.

BLM would like you to know that you do not have to respond to this, or any other, Federal agency-sponsored information collection unless it displays a currently valid OMB control number.

Public reporting burden for this form is estimated to average 8 minutes (0.133 hours) per response, including time to review instructions, gathering and maintaining data, and completing and reviewing the form. Direct comments regarding this burden estimate, or any other aspect of this form, to the U.S. Department of the Interior, Bureau of Land Management (1004-0114), Bureau Information Collection Clearance Officer (WO-630), Mail Stop 401 LS, 1849 C St., N.W., Washington, D.C. 20240.

FOR OFFICIAL USE ONLY

PHOENIX, ARIZONA
2004 JUL -8 P 3:48
B.L.M. AZ STATE OFFICE
RECEIVED

(Owner's Name - Please Print)	(Owner's Signature)		
(Street or P.O. Box)	(City)	(State)	(Zip Code)
(Owner's Name - Please Print)	(Owner's Signature)		
(Street or P.O. Box)	(City)	(State)	(Zip Code)
(Owner's Name - Please Print)	(Owner's Signature)		
(Street or P.O. Box)	(City)	(State)	(Zip Code)
(Owner's Name - Please Print)	(Owner's Signature)		
(Street or P.O. Box)	(City)	(State)	(Zip Code)

2001 JUL 20 AM 8:29

INSTRUCTIONS

1. This certification is made under the provisions of § 1744 of Title 43 and § 28-28k of Title 30 of the United States Code; and the regulations thereunder (43 CFR Part 3830).
2. The claimant(s) **must** fill in the dates in paragraph 1 for the beginning and ending of the assessment year for which this waiver is sought.
3. The claimant(s) **must** fill in the date in paragraph 2 for the beginning of the assessment year for which this waiver is sought.
4. All claim and site names and Bureau of Land Management (BLM) serial numbers **must** be listed for the mining claims, mill sites, and tunnel sites for which the waiver is sought.
5. All owners of the mining claims, mill sites, and tunnel sites and their addresses **must** be given.
6. This waiver form **must** be signed by all the claimants or their designated agent, in original form. If an agent is designated, a notarized designation of agent, signed by all of the claimants with proper address given, **must** be submitted with this waiver.
7. This form **must** be filed no later than September 1st for the upcoming assessment year in the BLM State Office where the mining claims or sites are recorded, or the waiver cannot be granted by the BLM. (Example: to obtain a waiver for the assessment year 2000, which begins at noon on September 1, 1999, you **must** qualify for and file for a waiver no later than September 1, 1999, in the proper BLM State Office).
8. For all mining claims which require assessment work, you **must** record an affidavit of labor on or before the December 30th immediately following the filing of this waiver. For all other mining claims or sites waived, you must record a notice of intent to hold on or before the December 30th immediately following the filing of this waiver.
9. Mill and tunnel sites may also be listed upon this waiver and be waived from payment of the maintenance fee. A notice of intent to hold for these sites is required to be filed by the December 30th following the filing of this waiver.

NOTICE/BURDEN HOURS STATEMENT

The Privacy Act of 1974, *as amended,* and the regulation in 43 CFR 2.48(d) provide that you be furnished the following information in connection with the information required by this certification of waiver from rental fees.

AUTHORITY: 30 U.S.C. 28-28k; 43 U.S.C. 1201, 1457, 1740, and 1744; and 43 CFR 3830.

PRINCIPLE PURPOSE: This information is to be used to verify that the owner(s) (claimants) of a mining claim has complied with 30 U.S.C. 28f and is entitled to perform assessment work in lieu of paying the maintenance fee for the mining claims listed on this form.

ROUTINE USE: (1)Adjudication of the claimant(s) certification of waiver from paying the maintenance fee otherwise required by 30 U.S.C. 28f. (2) Disclosure may be made to appropriate Federal agencies when location is made within the agency's geographic area of responsibility. (3) Information from the record and/or the record will be transferred to the appropriate Federal, State, or local agency, or a member of the public in response to a specific request for pertinent information. (4) Information may also be provided to the Department of Justice or in a proceeding before a court or adjudicative body; or to Federal, State, local or foreign agencies when needed for enforcement of civil or criminal codes or applicable regulations concerning title rights upon the public land.

EFFECT OF NOT PROVIDING INFORMATION: Disclosure of this information is required by 30 U.S.C. 28f and 43 CFR Part 3830 for those qualified claimants wishing to take the small miner waiver allowed. Failure to supply the information required in this form to support the claimants certification of waiver from payment of the otherwise required maintenance fees will result in the waiver being disallowed and the mining claims subject to forfeiture by BLM under 30 U.S.C. 28i.

The Paperwork Reduction Act of 1995requires us to inform you that:

This information is being collected to allow the BLM to determine if you qualify for a waiver from the payment of $100 per mining claim or site maintenance fee established in 30 U.S.C. 28f and the implementing regulations at 43 CFR 3830. A response to this request is required in accordance with the statute to obtain your benefit.

BLM would like you to know that you do not have to respond to this, or any other, Federal agency-sponsored information collection unless it displays a currently valid OMB control number.

Public reporting burden for this form is estimated to average 8 minutes (0.133 hours) per response, including time to review instructions, gathering and maintaining data, and completing and reviewing the form. Direct comments regarding this burden estimate, or any other aspect of this form, to the U.S. Department of the Interior, Bureau of Land Management, (1004-0114) Bureau Information Collection Clearance Officer (WO-630), Mail Stop 401 LS, 1849 C St., N.W.,Washington, D.C. 20240.

FOR OFFICIAL USE ONLY

8 X 5
$40

STATE OF ARIZONA, County of Pinal SS:

NOTICE OF INTENT TO HOLD MINING CLAIMS
(IN LIEU OF AFFIDAVIT OF ANNUAL ASSESSMENT WORK)

E. Mike Ramer, being first duly sworn, deposes and says that:

1. He/she is one of the owners of the following described unpatented lode and placer mining claims situated in Pinal County, Arizona (the "Claims"), the location notices of which are of record in said county, and in the records of the Arizona State Office of the Bureau of Land Management under the file numbers indicated as follows:

CLAIM NAME	COUNTY RECORDER'S DATA	BLM SERIAL AMC NO.	SEC.(S)	TOWNSHIP	RANGE
Coyote II 5		361966	28	7	12
" #6		361967	28	7	12
" #7		361968	28	7	12
" #8		361969	28	7	12
" #17		361970	34	7	12
" #18		361971	34	7	12
" #19		361972	34	7	12
" #20		361973	34	7	12

Additional claims, if any, are listed on attached sheet.

2. Pursuant to the Act of August 10, 1993 (107 Stat. 312 [1993]), owner has paid an advance rental fee of $100 per claim for the assessment year beginning on September 1, 2004, in lieu of recording an affidavit of performance of annual assessment work. Owner further states, however, that mineral production activities have occurred upon the Claims during the past assessment year that would have ordinarily qualified as annual assessment work.

3. The name and address of the owners of the Claim for which this Certificate is prepared is Mike Ramer, C/O 12700 SW North Dakota st. #217 Tigard OR. 97223 THIS IS NOT A CHANGE OF ADDRESS.

4. The Claims are held and claimed by the owner for the valuable mineral contained therein, and the owner intends to continue development of the claims.

DATED this 17 day of December, 2004

E. Mike Ramer

The foregoing instrument was acknowledged before me this 17 day of December, 2004 by Mike Ramer

Robyn Randall
Notary Public

My Commission Expires: 8/14/2006

OFFICIAL SEAL
ROBYN RANDALL
NOTARY PUBLIC - ARIZONA
MARICOPA COUNTY
My Comm. Expires 08-14-2006

RECEIVED
B.L.M. AZ STATE OFFICE
2004 DEC 17 A 11:11
PHOENIX, ARIZONA

ENTERED IN COMPUTER
12/17/04 MH

United States Department of the Interior
Bureau of Land Management
BUSINESS & SUPPORT SVCS DIV
222 N CENTRAL AVE
PHOENIX, AZ 85004 -2203
Phone: (602) 417-9200

Receipt	
No:	1001813

Transaction #: 1037319
Date of Transaction: 12/17/2004

CUSTOMER:	MIKE RAMER 12700 SW NORTH DAKOTA AVE #217 TIGARD,OR 97223

LINE #	QTY	DESCRIPTION	REMARKS	UNIT PRICE	TOTAL
1	1.00	LOCATABLE MINERALS / MINING CLAIMS-NOT NEW-UNADJUD,ONE AUTH NO. ONLY / MINING CLAIM MONEY RECEIVED (455) **CASES:** AMC361966/$40.00	POL 2004 (8)	- n/a -	40.00
				TOTAL:	**$40.00**

PAYMENT INFORMATION				
1	AMOUNT:	$40.00	POSTMARKED:	N/A
	TYPE:	CASH	RECEIVED:	12/17/2004
	NAME:	RAMER, MIKE 12700 SW NORTH DAKOTA AVE #217 TIGARD OR 97223		

REMARKS

This receipt was generated by the automated BLM Collections and Billing System and is a paper representation of a portion of the official electronic record contained therein.

NOTICE!!

These documents have been scanned!

Do not place un-scanned documents beneath this notice!

Do not remove this notice from this file!

GPO Jacket No. 560-102
Print Order 61540
Rise Business Services, LLC
Job=AZ15 6/5/2019

Box Number= AZ15118

Claim Begin-End: AMC361966-AMC361973

5 **Miscellaneous**

AZ15118-7 AMC361381-AMC361966

December 22, 2004

From the desk of

Mike Ramer
12700 SW North Dakota Street #217
Tigard, OR 97223

Attention:

Mary Hyde
Bureau of Land Management,
Phoenix Arizona

NOTICE OF ADDRESS CHANGES FOR CLAIMANTS

Dear Mary, this is notice of address changes of some of the claimants for the following claims:

Coyote #5	AMC 361966
Coyote #6	AMC 361967
Coyote #7	AMC 361968
Coyote #8	AMC 361969
Coyote #17	AMC 361970
Coyote #18	AMC 361971
Coyote #19	AMC 361972
Coyote #20	AMC 361973

RECEIVED
B.L.M. AZ STATE OFFICE
2004 DEC 17 A 11: 25
PHOENIX, ARIZONA

Moni Dara Norng	12700 SW North Dakota Street #217 Tigard, OR 97223
Nara Chhay	12700 SW North Dakota Street #217 Tigard, OR 97223
Sothun Norng	12700 SW North Dakota Street #217 Tigard, OR 97223
Renee Norng	12700 SW North Dakota Street #217 Tigard, OR 97223

Please make these changes in your records for these claims as soon as possible since the previous addresses are no longer valid.

Thank You,

Mike Ramer

ENTERED IN COMPUTER
12/17/04

NOTICE!!

These documents have been scanned!

Do not place un-scanned documents beneath this notice!

Do not remove this notice from this file!

GPO Jacket No. 560-102
Print Order 61540
Rise Business Services, LLC
Job=AZ15 6/5/2019

Box Number= AZ15118

Claim Begin-End: AMC361966-AMC361973

6 **Location Notices-Amendments and Supporting Documents**

AZ15118-7 AMC361381-AMC361966

Status Checked By: TMC
MTP Checked By: TMC
GEO Checked By: TMC
Preadjudication By: _____
Final Adjudication By: [illegible] 11/2/04

MINING CLAIM STATUS REPORT

LEAD SERIAL NO. AMC 361966 **THROUGH AMC** 361973

____	LODE	@ $25 = $	200.00	Location Fee
____	PLACER	@ $10 = $	80.00	Service Fee--curable defect
____	MILL SITE	@$100 = $	800.00	Claim Maintenance Fee
____	TUNNEL SITE		$ ____	**TOTAL FEES**
8	ASSOCIATION PLACER		$ ____	Copy Fees
			$ ____	Overage ☐ Shortage ☐
			$ 1,080.00	**TOTAL RECEIVED**

OVER-THE-COUNTER: ☐ **MAIL:** ☑ **Timely Filed:** **YES** ☑ **NO** ☐

LEGAL DESCRIPTION:

T 7S R 12E S 28, 34 T____ R____ S____

T____ R____ S____ T____ R____ S____

T____ R____ S____ T____ R____ S____

T____ R____ S____ T____ R____ S____

GENERAL JURISDICTION: BLM ☐ or NATIONAL FOREST ☐ _____
Name

SPLIT ESTATE LAND: SX ☐ PX ☐ SRHE ☐ OTHER ☐ _____
Specify

WILDERNESS AREA (WA): _____
Specify

CLAIMS SUBJECT TO PL 359: YES ☐ NO ☐

PROPER NOTICE FILED IF LOCATING ON SRHE: YES ☐ NO ☐

COMMENTS:

ACCEPTED MINING CLAIMS @ $135 PER CLAIM, PER IVY GARCIA. 933 STAFF WILL SEND LETTER TO COLLECT THE REMAINING BALANCE. TMC

STATUS: PARTIALLY VOID ☐ VOID ☐

PRIVATE MINERALS ☐ **WITHDRAWN** ☐ **OTHER** ☐

COMMENTS:

When recorded mail to :
MIKE RAMER
C/O 12700 SW North Dakota
Suite 217
Tigard OREGON 97223

OFFICIAL RECORDS OF
PINAL COUNTY RECORDER
LAURA DEAN-LYTLE

DATE/TIME: 07/08/04 1202
FEE: $13.00
PAGES: 4
FEE NUMBER: 2004-051455

(The above space reserved for recording information)

RECEIVED
B.L.M.
AZ STATE OFFICE
2004 JUL -8 P 3:39
PHOENIX, ARIZONA

AMC 361966

CAPTION HEADING

Relocation Notices for Placer Mining Claims

DO NOT DISCARD THIS PAGE. THIS COVER PAGE IS RECORDED AS PART OF YOUR DOCUMENT. THE CERTIFICATE OF RECORDATION WITH THE FEE NUMBER IN THE UPPER RIGHT CORNER IS THE PERMANENT REFERENCE NUMBER OF THIS DOCUMENT IN THE PINAL COUNTY RECORDER'S OFFICE.

Form RE-49

RELOCATION NOTICE FOR PLACER MINING CLAIM

NOTICE IS HEREBY GIVEN that the Coyote #5 placer mining claim has been Relocated by Mike Ramer Sole Agent and active Member for and on behalf of North West Services Organization LL (NWSO LLC)C, the owner, whose current mailing address is C/o 12700 SW North Dakota St. Suite 217, Tigard Oregon 97223.

The general course of this claim is Square and Northerly and it is situated in PINAL County, Arizona.

This claim is 2640 feet in length and 2640 feet in width. This claim runs from the location monument on which this location notice is posted approximately 2640 feet in a Southerly direction to the South end line and 2640 feet in a Northerly direction to the North end line. Four monuments mark this claim, one at each corner of the claim.

The location monument on which this notice is posted is situated within Section 28, Township 7 South, Range 12 East, Gila Salt River Base, and Meridian, Arizona. This claim encompasses portions of the following legal subdivisions (s) (if located by legal subdivisions) or the following quarter section (s), section (s), Township (s) and Range (s): This claim encompasses all of the NW Quarter Section of Section 28, Township 7 South, Range 12 East, Gila Salt River Base and Meridian, Arizona.

The locality of this claim with reference to some natural object or permanent monument and additional information (if any) concerning its locality are as follows: The Monument marker and Discovery hole are located at or near the US Government Land Office Permanent Survey Marker for that corner section.

DATED AND POSTED on the ground this 6th day of July 2004.

LOCATOR (s) For NWSO LLC (See attached list on page 3)

Mike Ramer

PROFESSIONAL GEOLOGIST RONALD PFEIFER

Witnessed By: Ronald Pfeifer

Witnessed By: Dennis Davidson

Ronald Davidson

ANC 361966

PHOENIX, ARIZONA
2004 JUL -8 P 3: 39
RECEIVED
B.L.M. AZ STATE OFFICE

CLAIM MAP

Lode ( ) Placer (X)

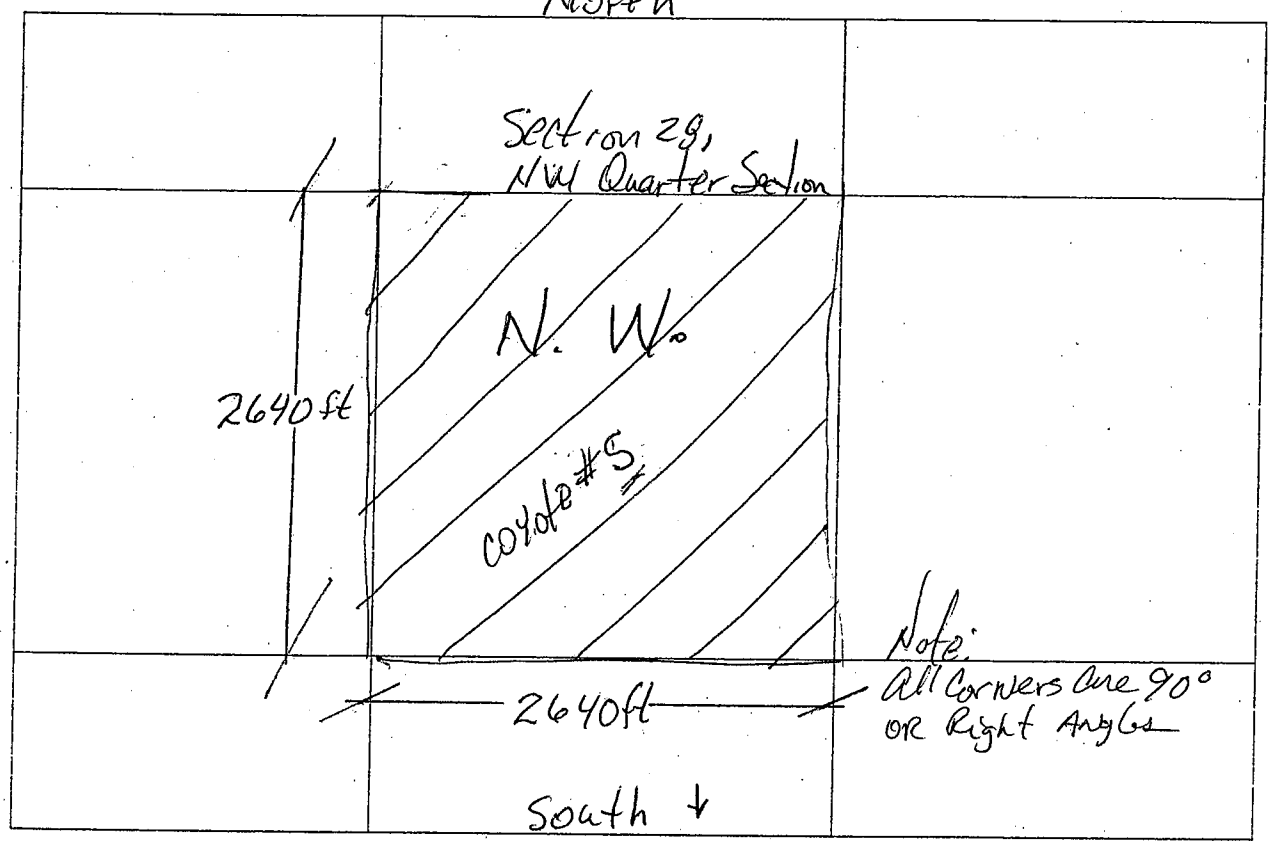

Scale : 1" = 1100 ft.

1. The above map depicts the Coyote #5 mining claim, which is located in Section (s) 28, Township 7 South, Range 17 East, Gila and Salt River Base and Meridian, Pinal County, Arizona.

2. The type of corner and location monuments used are as follows: 2 inch x 4 inch Wood Posts, 4 feet Above Ground

3. The bearings and distances in degrees and feet between claim corners are as depicted on the map.

RECEIVED
B.L.M. AZ STATE OFFICE
2004 JUL -8 P 3:39
PHOENIX, ARIZONA

AMC 361400

RELOCATION NOTICE FOR PLACER MINING CLAIM

List of Locaters:

NOTICE IS HEREBY GIVEN that the following individuals have relocated the Coyote #5 placer mining claim:

1) Mike Ramer, whose current mailing address is C/o 12700 SW North Dakota St. Suite 217, Tigard Oregon 97223.

2) Sivonn Norng, whose current mailing address is C/o 12700 SW North Dakota St. Suite 217, Tigard Oregon 97223.

3) Dennis Davidson, whose current mailing address is C/o 26151 SE Rugg Rd., Gresham Oregon 97080.

4) Moni Dara Norng, whose current mailing address is C/o 314 Young Ct., Pomona, California 91766 .

5) Ron Pfeifer, whose current mailing address is C/o 29311 South El Rancho Road, Molalla, Oregon 97038.

6) Nara Chhay, whose current mailing address is C/o 3761 Newton St., Corona California 92881.

7) Renee Norng, whose current mailing address is C/o 1381 Eclid Avenue, Long Beach California 90804.

8) Sothun Norng, whose current mailing address is C/o 3761 Newton St., Corona California 92881.

Notice was DATED AND POSTED on the ground this 6th day of July 2004.

LOCATOR (s) For NWSO LLC (See above for list)

Mike Ramer

PROFESSIONAL GEOLOGIST RONALD PFEIFER

Witnessed By: Ronald Pfeifer

Witnessed By: Dennis Davidson

RECEIVED
B.L.M. AZ STATE OFFICE
2004 JUL -8 P 3:39
PHOENIX, ARIZONA

AMC 361966

When recorded mail to :
MIKE RAMER
C/O 12700 SW North Dakota
Suite 217
Tigard OREGON 97223

OFFICIAL RECORDS OF
PINAL COUNTY RECORDER
LAURA DEAN-LYTLE

DATE/TIME: 07/08/04 1202
FEE: $13.00
PAGES: 4
FEE NUMBER: 2004-051456

(The above space reserved for recording information)

CAPTION HEADING

Relocation Notices for Placer Mining Claims

AMC 361967

DO NOT DISCARD THIS PAGE. THIS COVER PAGE IS RECORDED AS PART OF YOUR DOCUMENT. THE CERTIFICATE OF RECORDATION WITH THE FEE NUMBER IN THE UPPER RIGHT CORNER IS THE PERMANENT REFERENCE NUMBER OF THIS DOCUMENT IN THE PINAL COUNTY RECORDER'S OFFICE.

RECEIVED
B.L.M. AZ STATE OFFICE
2004 AUG 8 PM 3:39
PHOENIX, ARIZONA

Form RE-49

RECEIVED
B.L.M. AZ STATE OFFICE
2004 JUL -8 P 3:39
PHOENIX, ARIZONA

RELOCATION NOTICE FOR PLACER MINING CLAIM

NOTICE IS HEREBY GIVEN that the Coyote #6 placer mining claim has been Relocated by Mike Ramer Sole Agent and active Member for and on behalf of North West Services Organization LLC (NWSO LLC), the owner, whose current mailing address is C/o 12700 SW North Dakota St. Suite 217, Tigard Oregon 97223.

The general course of this claim is Square and Northerly and it is situated in PINAL County, Arizona.

This claim is 2640 feet in length and 2640 feet in width. This claim runs from the location monument on which this location notice is posted approximately 2640 feet in a Southerly direction to the South end line and 2640 feet in a Northerly direction to the North end line. Four monuments mark this claim, one at each corner of the claim.

The location monument on which this notice is posted is situated within Section 28, Township 7 South, Range 12 East, Gila Salt River Base, and Meridian, Arizona. This claim encompasses portions of the following legal subdivisions (s) (if located by legal subdivisions) or the following quarter section (s), section (s), Township (s) and Range (s): This claim encompasses all of the NE Quarter Section of Section 28, Township 7 South, Range 12 East, Gila Salt River Base and Meridian, Arizona.

AMC 361967

The locality of this claim with reference to some natural object or permanent monument and additional information (if any) concerning its locality are as follows: The Monument marker and Discovery hole are located at or near the US Government Land Office Permanent Survey Marker for that corner section.

DATED AND POSTED on the ground this 6th day of July 2004.

LOCATOR (s) For NWSO LLC (See attached list on page 3)

Mike Ramer

PROFESSIONAL GEOLOGIST RONALD PFEIFER

Witnessed By: Ronald Pfeifer

Witnessed By: Dennis Davidson

Jon Hanson

RECEIVED
B.L.M. AZ STATE OFFICE
2004 JUL 8 P 3:40
PHOENIX, ARIZONA

CLAIM MAP

Lode ( ) Placer (X)

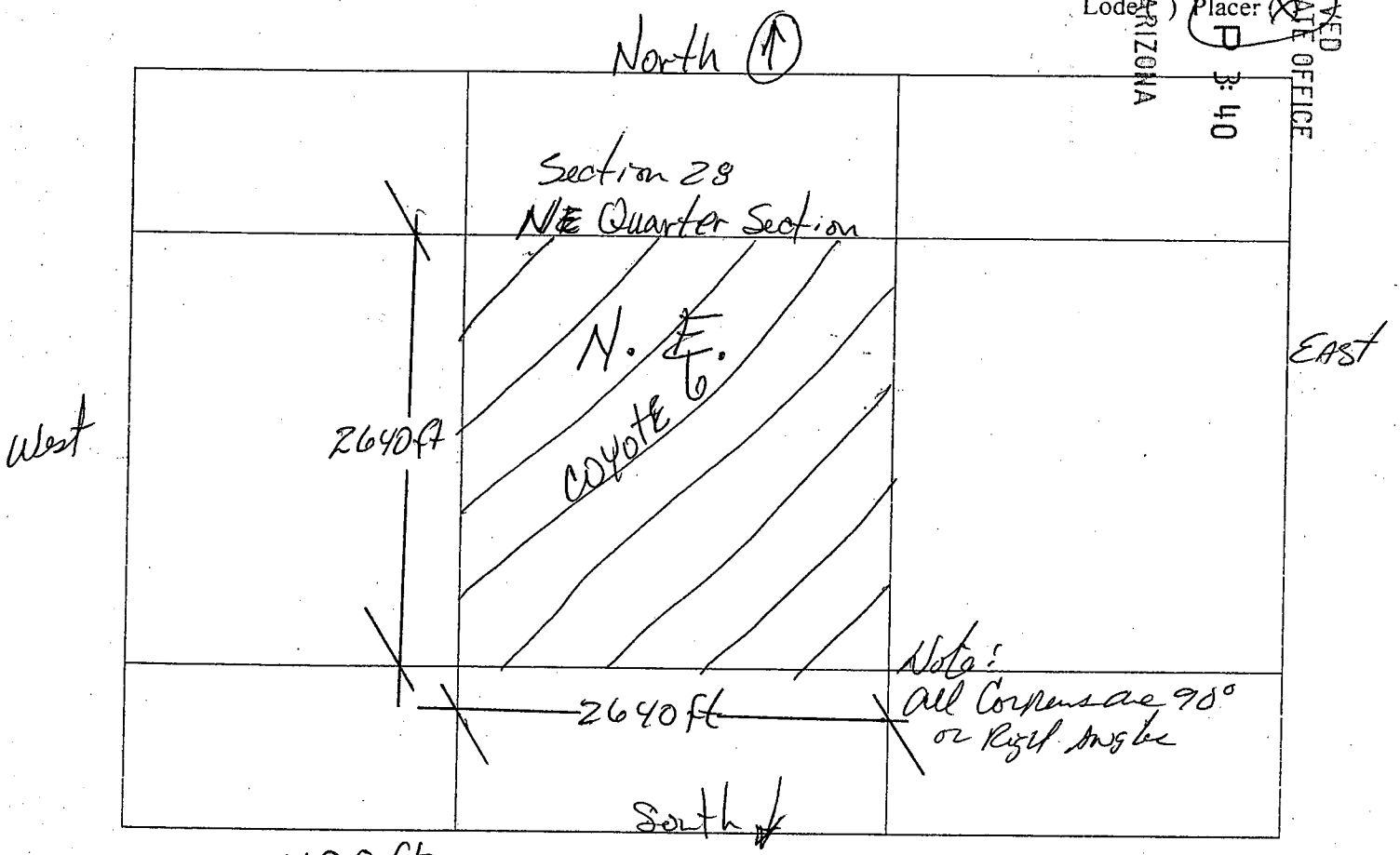

Scale : 1" = 1100ft.

1. The above map depicts the Coyote #6 mining claim, which is located in Section (s) 28, Township 7 South, Range 12 East, Gila and Salt River Base and Meridian, Pinal County, Arizona.

2. The type of corner and location monuments used are as follows: 2inch X 4inch Wood Posts, 4 feet Above Ground.

3. The bearings and distances in degrees and feet between claim corners are as depicted on the map.

AMC 361967

RELOCATION NOTICE FOR PLACER MINING CLAIM

B.L.M. AZ STATE OFFICE
RECEIVED
2004 JUL 8 P 4:10
PHOENIX ARIZONA

List of Locaters:

NOTICE IS HEREBY GIVEN that the following individuals have relocated the Coyote #6 placer mining claim:

1) Mike Ramer, whose current mailing address is C/o 12700 SW North Dakota St. Suite 217, Tigard Oregon 97223.

2) Sivonn Norng, whose current mailing address is C/o 12700 SW North Dakota St. Suite 217, Tigard Oregon 97223.

3) Dennis Davidson, whose current mailing address is C/o 26151 SE Rugg Rd., Gresham Oregon 97080.

4) Moni Dara Norng, whose current mailing address is C/o 314 Young Ct., Pomona, California 91766 .

5) Ron Pfeifer, whose current mailing address is C/o 29311 South El Rancho Road, Molalla, Oregon 97038.

6) Nara Chhay, whose current mailing address is C/o 3761 Newton St., Corona California 92881.

7) Renee Norng, whose current mailing address is C/o 1381 Eclid Avenue, Long Beach California 90804.

8) Sothun Norng, whose current mailing address is C/o 3761 Newton St., Corona California 92881.

Notice was DATED AND POSTED on the ground this 6th day of July 2004.

LOCATOR (s) For NWSO LLC (See above for list)

Mike Ramer
PROFESSIONAL GEOLOGIST
Witnessed By: Ronald Pfeifer
RONALD PFEIFER
Witnessed By: Dennis Davidson
Tom Hanson

AMC 361961

#1 R

When recorded mail to :
MIKE RAMER
C/O 12700 SW North Dakota
Suite 217
Tigard Oregon 97223

OFFICIAL RECORDS OF PINAL COUNTY RECORDER LAURA DEAN-LYTLE

DATE/TIME: 07/08/04 1202
FEE: $13.00
PAGES: 4
FEE NUMBER: 2004-051457

(The above space reserved for recording information)

CAPTION HEADING

Relocation Notices for Placer Mining Claims

AMC 361406

DO NOT DISCARD THIS PAGE. THIS COVER PAGE IS RECORDED AS PART OF YOUR DOCUMENT. THE CERTIFICATE OF RECORDATION WITH THE FEE NUMBER IN THE UPPER RIGHT CORNER IS THE PERMANENT REFERENCE NUMBER OF THIS DOCUMENT IN THE PINAL COUNTY RECORDER'S OFFICE.

RECEIVED
B.L.M. AZ STATE OFFICE
2004 JUL -8 P 3:40
PHOENIX, ARIZONA

Form RE-49

RELOCATION NOTICE FOR PLACER MINING CLAIM

NOTICE IS HEREBY GIVEN that the Coyote #7 placer mining claim has been Relocated by Mike Ramer Sole Agent and active Member for and on behalf of North West Services Organization LLC (NWSO LLC), the owner, whose current mailing address is C/o 12700 SW North Dakota St. Suite 217, Tigard Oregon 97223.

RECEIVED
AZ STATE OFFICE
2004 JUL -8 P 3:40
PHOENIX, ARIZONA

The general course of this claim is Square and Northerly and it is situated in PINAL County, Arizona.

This claim is 2640 feet in length and 2640 feet in width. This claim runs from the location monument on which this location notice is posted approximately 2640 feet in a Northerly direction to the North end line and 2640 feet in a Southerly direction to the South end line. Four monuments mark this claim, one at each corner of the claim.

The location monument on which this notice is posted is situated within Section 28, Township 7 South, Range 12 East, Gila Salt River Base, and Meridian, Arizona. This claim encompasses portions of the following legal subdivisions (s) (if located by legal subdivisions) or the following quarter section (s), section (s), Township (s) and Range (s): This claim encompasses all of the SW Quarter Section of Section 28, Township 7 South, Range 12 East, Gila Salt River Base and Meridian, Arizona.

AMC 361968

The locality of this claim with reference to some natural object or permanent monument and additional information (if any) concerning its locality are as follows: The Monument marker and Discovery hole are located at or near the US Government Land Office Permanent Survey Marker for that corner section.

DATED AND POSTED on the ground this 6th day of July 2004.

LOCATOR (s) For NWSO LLC (See attached list on page 3)

Mike Ramer

PROFESSIONAL GEOLOGIST

Witnessed By: Ronald Pfeifer RONALD PFEIFER

Witnessed By: Dennis Davidson

CLAIM MAP

Lode ( ) Placer (X)

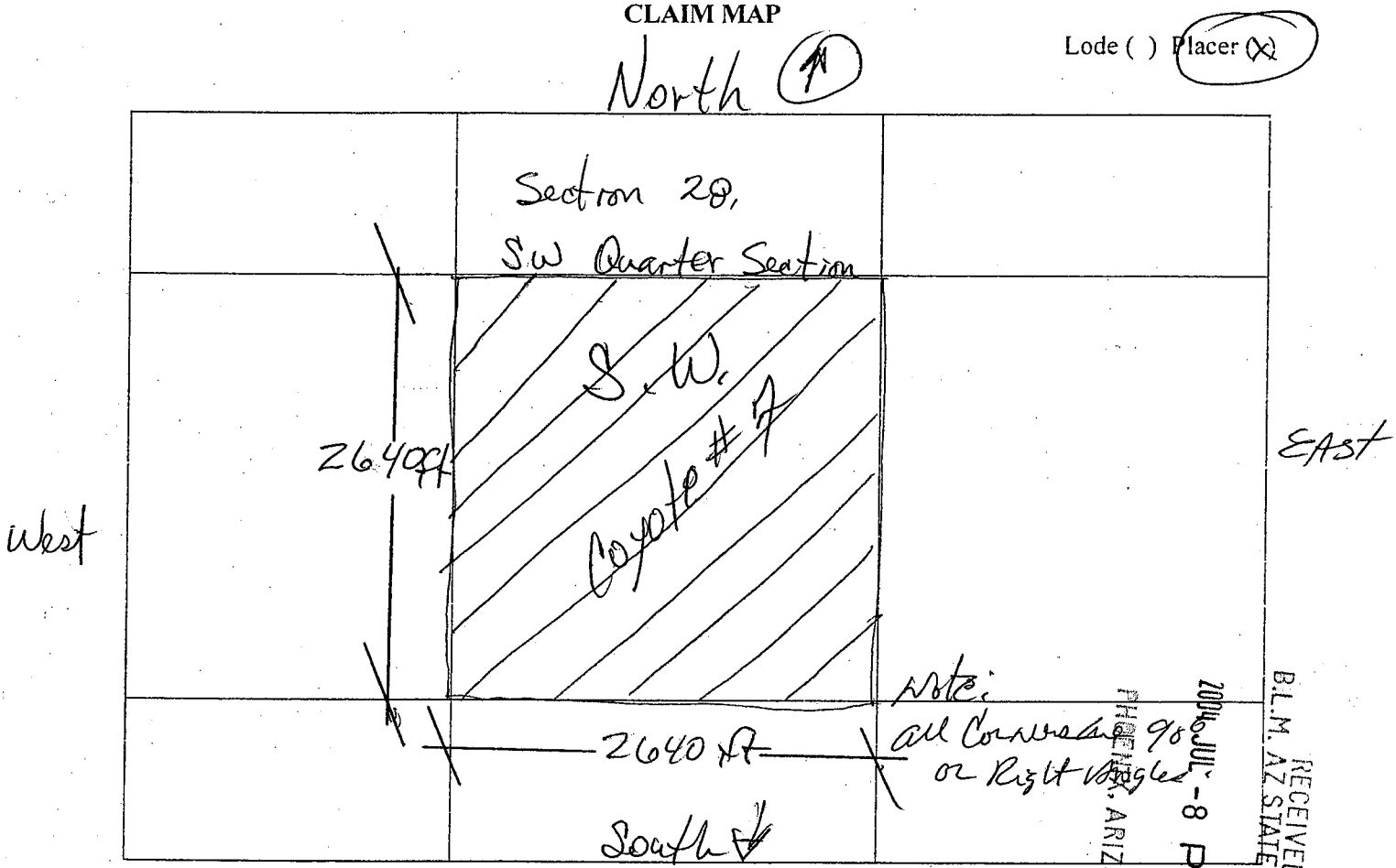

Scale : 1" = 1100 ft.

1. The above map depicts the Coyote # 7 mining claim, which is located in Section (s) 28, Township 7 South, Range 12 East, Gila and Salt River Base and Meridian, Pinal County, Arizona.

2. The type of corner and location monuments used are as follows: 2 inch x 4 inch Wood Posts, 4 feet Above Ground.

3. The bearings and distances in degrees and feet between claim corners are as depicted on the map.

RECEIVED
B.L.M. AZ. STATE OFFICE
PHOENIX, ARIZONA
2006 JUL -8 P 3:40

AMC 361968

RELOCATION NOTICE FOR PLACER MINING CLAIM

RECEIVED
B.L.M. AZ STATE OFFICE
2004 JUL -8 P 2:40
PHOENIX, ARIZONA

List of Locaters:

NOTICE IS HEREBY GIVEN that the following individuals have relocated the Coyote #7 placer mining claim:

1) Mike Ramer, whose current mailing address is C/o 12700 SW North Dakota St. Suite 217, Tigard Oregon 97223.

2) Sivonn Norng, whose current mailing address is C/o 12700 SW North Dakota St. Suite 217, Tigard Oregon 97223.

3) Dennis Davidson, whose current mailing address is C/o 26151 SE Rugg Rd., Gresham Oregon 97080.

4) Moni Dara Norng, whose current mailing address is C/o 314 Young Ct., Pomona, California 91766 .

5) Ron Pfeifer, whose current mailing address is C/o 29311 South El Rancho Road, Molalla, Oregon 97038.

6) Nara Chhay, whose current mailing address is C/o 3761 Newton St., Corona California 92881.

7) Renee Norng, whose current mailing address is C/o 1381 Eclid Avenue, Long Beach California 90804.

8) Sothun Norng, whose current mailing address is C/o 3761 Newton St., Corona California 92881.

Notice was DATED AND POSTED on the ground this 6th day of July 2004.

LOCATOR (s) For NWSO LLC (See above for list)

Mike Ramer
PROFESSIONAL GEOLOGIST
Witnessed By: Ronald Pfeifer RONALD PFEIFER
Witnessed By: Dennis Davidson
Tom Hanson

4) R

When recorded mail to :
MIKE Ramer
C/O 12700 SW North Dakota
Suite 217
Tigard Oregon 97223

OFFICIAL RECORDS OF PINAL COUNTY RECORDER LAURA DEAN-LYTLE

DATE/TIME: 07/08/04 1202
FEE: $13.00
PAGES: 4
FEE NUMBER: 2004-051458

(The above space reserved for recording information)

RECEIVED
B.L.M.
AZ STATE OFFICE
2004 JUL -8 P 3:40
PHOENIX, ARIZONA

CAPTION HEADING

Relocation Notices for Placer Mining Claims

AMC 361969

DO NOT DISCARD THIS PAGE. THIS COVER PAGE IS RECORDED AS PART OF YOUR DOCUMENT. THE CERTIFICATE OF RECORDATION WITH THE FEE NUMBER IN THE UPPER RIGHT CORNER IS THE PERMANENT REFERENCE NUMBER OF THIS DOCUMENT IN THE PINAL COUNTY RECORDER'S OFFICE.

Form RE-49

RECEIVED
B.L.M. AZ STATE OFFICE
2004 JUL -8 P 2:45
PHOENIX, ARIZONA

RELOCATION NOTICE FOR PLACER MINING CLAIM

NOTICE IS HEREBY GIVEN that the Coyote #8 placer mining claim has been Relocated by Mike Ramer Sole Agent and active Member for and on behalf of North West Services Organization LLC (NWSO LLC), the owner, whose current mailing address is C/o 12700 SW North Dakota St. Suite 217, Tigard Oregon 97223.

The general course of this claim is Square and Northerly and it is situated in PINAL County, Arizona.

This claim is 2640 feet in length and 2640 feet in width. This claim runs from the location monument on which this location notice is posted approximately 2640 feet in a Northerly direction to the North end line and 2640 feet in a Southerly direction to the South end line. Four monuments mark this claim, one at each corner of the claim.

The location monument on which this notice is posted is situated within Section 28, Township 7 South, Range 12 East, Gila Salt River Base, and Meridian, Arizona. This claim encompasses portions of the following legal subdivisions (s) (if located by legal subdivisions) or the following quarter section (s), section (s), Township (s) and Range (s): This claim encompasses all of the SE Quarter Section of Section 28, Township 7 South, Range 12 East, Gila Salt River Base and Meridian, Arizona.

AMC 361969

The locality of this claim with reference to some natural object or permanent monument and additional information (if any) concerning its locality are as follows: The Monument marker and Discovery hole are located at or near the US Government Land Office Permanent Survey Marker for that corner section.

DATED AND POSTED on the ground this 6th day of July 2004.

LOCATOR (s) For NWSO LLC (See attached list on page 3)

Mike Ramer
PROFESSIONAL GEOLOGIST
Witnessed By: Ronald Pfeifer RONALD PFEIFER
Witnessed By: Dennis Davidson

RECEIVED
B.L.M. AZ STATE OFFICE
2004 JUL -8 P 3:46
PHOENIX, ARIZONA

Lode ( ) Placer (X)

CLAIM MAP

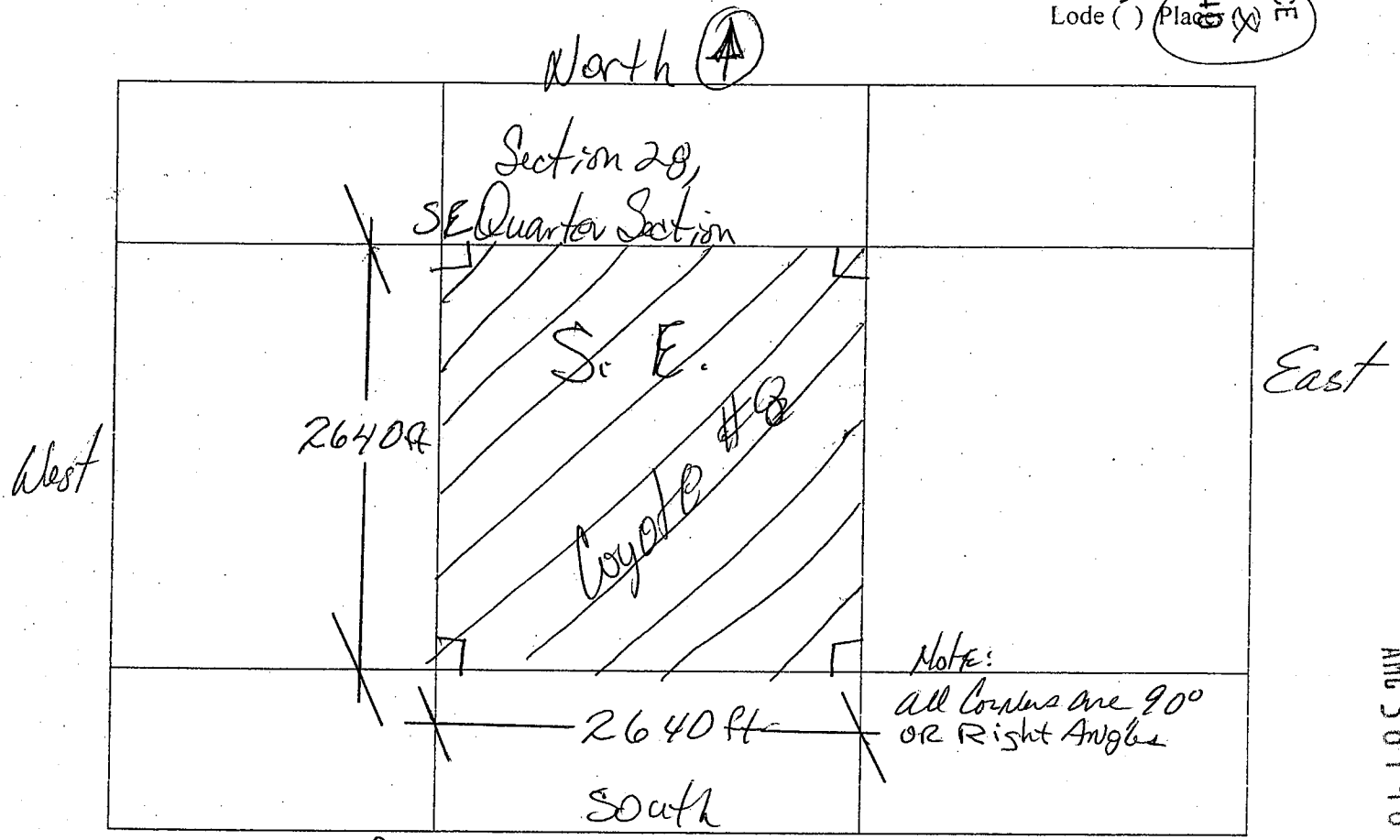

Scale : 1" = 1100 ft.

1. The above map depicts the Coyote #8 mining claim, which is located in Section (s) 28, Township 7 South, Range 12 East, Gila and Salt River Base and Meridian, Pinal County, Arizona.

2. The type of corner and location monuments used are as follows: 2 INCH x 4 INCH Wood Posts, 4 feet Above Ground.

3. The bearings and distances in degrees and feet between claim corners are as depicted on the map.

AMC 361969

RELOCATION NOTICE FOR PLACER MINING CLAIM

RECEIVED
B.L.M. AZ STATE OFFICE
2004 JUL -8 P 3:40
PHOENIX, ARIZONA

List of Locaters:

NOTICE IS HEREBY GIVEN that the following individuals have relocated the Coyote #8 placer mining claim:

1) Mike Ramer, whose current mailing address is C/o 12700 SW North Dakota St. Suite 217, Tigard Oregon 97223.

2) Sivonn Norng, whose current mailing address is C/o 12700 SW North Dakota St. Suite 217, Tigard Oregon 97223.

3) Dennis Davidson, whose current mailing address is C/o 26151 SE Rugg Rd., Gresham Oregon 97080.

4) Moni Dara Norng, whose current mailing address is C/o 314 Young Ct., Pomona, California 91766 .

5) Ron Pfeifer, whose current mailing address is C/o 29311 South El Rancho Road, Molalla, Oregon 97038.

6) Nara Chhay, whose current mailing address is C/o 3761 Newton St., Corona California 92881.

7) Renee Norng, whose current mailing address is C/o 1381 Eclid Avenue, Long Beach California 90804.

8) Sothun Norng, whose current mailing address is C/o 3761 Newton St., Corona California 92881.

Notice was DATED AND POSTED on the ground this 6th day of July 2004.

AMC 361969

LOCATOR (s) For NWSO LLC (See above for list)

Mike Ramer
PROFESSIONAL GEOLOGIST
Witnessed By: Ronald Pfeifer RONALD PFEIFER
Witnessed By: Dennis Davidson

When recorded mail to :

MIKE RAMER
C/O 12700 SW North Dakota
Suite 217
Tigard Oregon 97223

4) R

THE SEAL OF PINAL COUNTY ARIZONA 1875

OFFICIAL RECORDS OF PINAL COUNTY RECORDER LAURA DEAN-LYTLE

DATE/TIME: 07/08/04 1202
FEE: $13.00
PAGES: 4
FEE NUMBER: 2004-051459

RECEIVED
BLM, AZ STATE OFFICE
2004 JUL -8 P 3:40
PHOENIX, ARIZONA

(The above space reserved for recording information)

CAPTION HEADING

Relocation Notices for Placer Mining Claims

AMC 361970

DO NOT DISCARD THIS PAGE. THIS COVER PAGE IS RECORDED AS PART OF YOUR DOCUMENT. THE CERTIFICATE OF RECORDATION WITH THE FEE NUMBER IN THE UPPER RIGHT CORNER IS THE PERMANENT REFERENCE NUMBER OF THIS DOCUMENT IN THE PINAL COUNTY RECORDER'S OFFICE.

Form RE-49

RECEIVED
B.L.M. AZ STATE OFFICE
2004 JUL -8 P 3:40
PHOENIX, ARIZONA

RELOCATION NOTICE FOR PLACER MINING CLAIM

NOTICE IS HEREBY GIVEN that the Coyote #17 placer mining claim has been Relocated by Mike Ramer Sole Agent and active Member for and on behalf of North West Services Organization LLC (NWSO LLC), the owner, whose current mailing address is C/o 12700 SW North Dakota St. Suite 217, Tigard Oregon 97223.

The general course of this claim is Square and Northerly and it is situated in PINAL County, Arizona.

This claim is 2640 feet in length and 2640 feet in width. This claim runs from the location monument on which this location notice is posted approximately 2640 feet in a Southerly direction to the South end line and 2640 feet in a Northerly direction to the North end line. Four monuments mark this claim, one at each corner of the claim.

The location monument on which this notice is posted is situated within Section 34, Township 7 South, Range 12 East, Gila Salt River Base, and Meridian, Arizona. This claim encompasses portions of the following legal subdivisions (s) (if located by legal subdivisions) or the following quarter section (s), section (s), Township (s) and Range (s): This claim encompasses all of the NW Quarter Section of Section 34, Township 7 South, Range 12 East, Gila Salt River Base and Meridian, Arizona.

AMC 361970

The locality of this claim with reference to some natural object or permanent monument and additional information (if any) concerning its locality are as follows: he Monument marker and Discovery hole are located at or near the US Government Land Office Permanent Survey Marker for that corner section.

DATED AND POSTED on the ground this 6th day of July 2004.

LOCATOR (s) For NWSO LLC (See attached list on page 3)

Mike Ramer
PROFESSIONAL GEOLOGIST RONALD PFEIFER
Witnessed By: Ronald Pfeifer
Witnessed By: Dennis Davidson
[signature]

RECEIVED
B.L.M. AZ STATE OFFICE
2004 JUL -8 P 3:14
PHOENIX, ARIZONA

Lode ( ) Placer (X)

CLAIM MAP

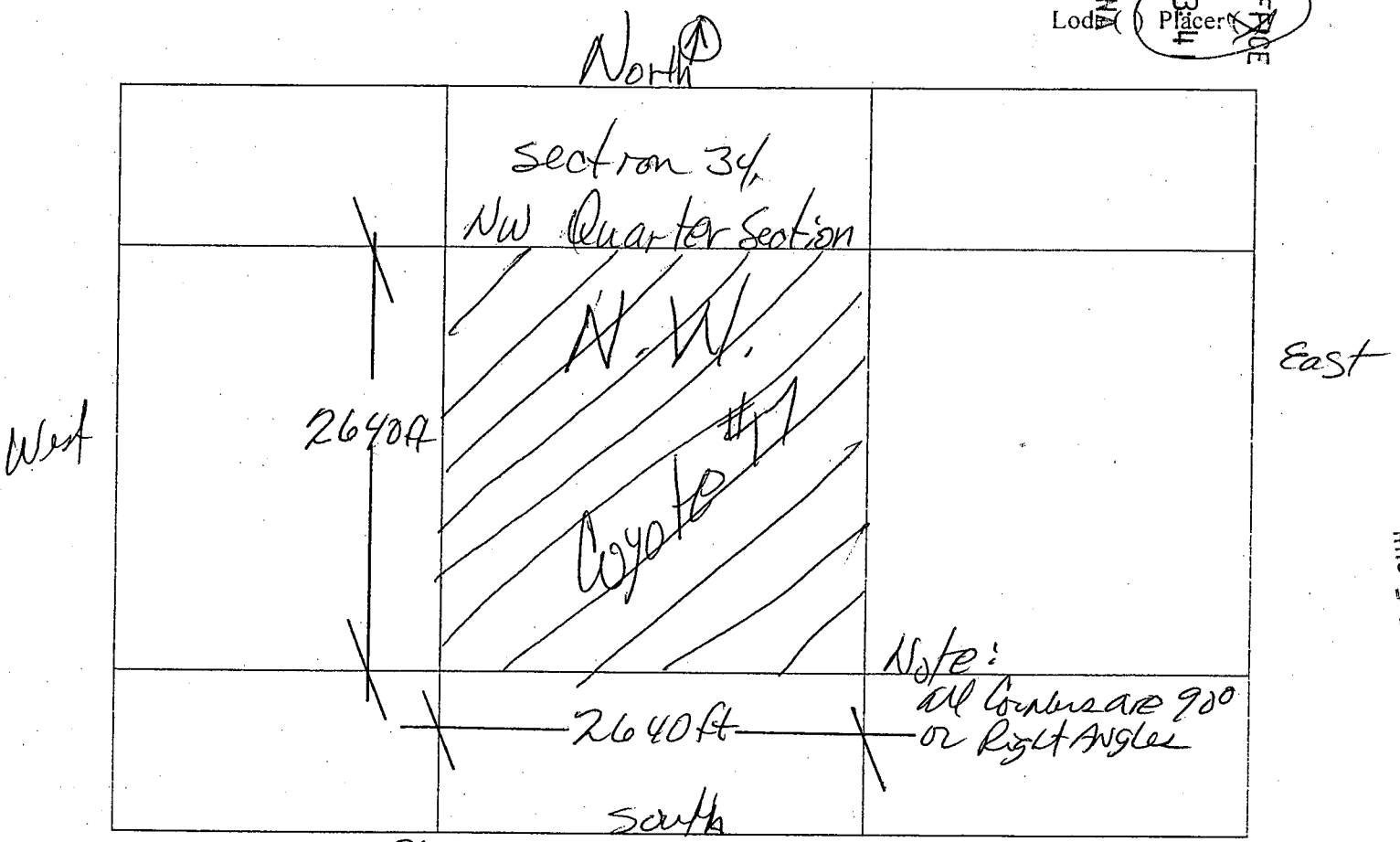

Scale : 1" = 1100 ft.

1. The above map depicts the Coyote #17 mining claim, which is located in Section (s) 34, Township 7 South, Range 12 East, Gila and Salt River Base and Meridian, Pinal County, Arizona.

2. The type of corner and location monuments used are as follows: 2 inch x 4 inch Wood Post, 4 feet Above Ground.

3. The bearings and distances in degrees and feet between claim corners are as depicted on the map.

RELOCATION NOTICE FOR PLACER MINING CLAIM

RECEIVED
B.L.M. AZ STATE OFFICE
2004 JUL -8 P 3:
PHOENIX, ARIZONA

List of Locaters:

NOTICE IS HEREBY GIVEN that the following individuals have relocated the Coyote #17 placer mining claim:

1) Mike Ramer, whose current mailing address is C/o 12700 SW North Dakota St. Suite 217, Tigard Oregon 97223.

2) Sivonn Norng, whose current mailing address is C/o 12700 SW North Dakota St. Suite 217, Tigard Oregon 97223.

3) Dennis Davidson, whose current mailing address is C/o 26151 SE Rugg Rd., Gresham Oregon 97080.

4) Moni Dara Norng, whose current mailing address is C/o 314 Young Ct., Pomona, California 91766 .

5) Ron Pfeifer, whose current mailing address is C/o 29311 South El Rancho Road, Molalla, Oregon 97038.

6) Nara Chhay, whose current mailing address is C/o 3761 Newton St., Corona California 92881.

7) Renee Norng, whose current mailing address is C/o 1381 Eclid Avenue, Long Beach California 90804.

8) Sothun Norng, whose current mailing address is C/o 3761 Newton St., Corona California 92881.

AMC 361970

Notice was DATED AND POSTED on the ground this 6th day of July 2004.

LOCATOR (s) For NWSO LLC (See above for list)

Mike Ramer
PROFESSIONAL GEOLOGIST RONALD PFEIFER
Witnessed By: Ronald Pfeifer
Witnessed By: Dennis Davidson
[signature]

When recorded mail to :
MIKE RAMER
C/O 12700 SW North Dakota
Suite 217
Tigard OREGON 97223

4) R

OFFICIAL RECORDS OF
PINAL COUNTY RECORDER
LAURA DEAN-LYTLE

DATE/TIME: 07/08/04 1202
FEE: $13.00
PAGES: 4
FEE NUMBER: 2004-051460

(The above space reserved for recording information)

RECEIVED
B.L.M.
AZ STATE OFFICE
2004 JUL -8 P 3:41
PHOENIX, ARIZONA

CAPTION HEADING

Relocation Notices for Placer Mining Claims

AMC 361971

DO NOT DISCARD THIS PAGE. THIS COVER PAGE IS RECORDED AS PART OF YOUR DOCUMENT. THE CERTIFICATE OF RECORDATION WITH THE FEE NUMBER IN THE UPPER RIGHT CORNER IS THE PERMANENT REFERENCE NUMBER OF THIS DOCUMENT IN THE PINAL COUNTY RECORDER'S OFFICE.

Form RE-49

RELOCATION NOTICE FOR PLACER MINING CLAIM

RECEIVED
2004 JUL 18 PM 4:11
B.L.M. AZ STATE OFFICE
PHOENIX, ARIZONA

NOTICE IS HEREBY GIVEN that the Coyote #18 placer mining claim has been Relocated by Mike Ramer Sole Agent and active Member for and on behalf of North West Services Organization LLC (NWSO LLC), the owner, whose current mailing address is C/o 12700 SW North Dakota St. Suite 217, Tigard Oregon 97223.

The general course of this claim is Square and Northerly and it is situated in PINAL County, Arizona.

This claim is 2640 feet in length and 2640 feet in width. This claim runs from the location monument on which this location notice is posted approximately 2640 feet in a Southerly direction to the South end line and 2640 feet in a Northerly direction to the North end line. Four monuments mark this claim, one at each corner of the claim.

The location monument on which this notice is posted is situated within Section 34, Township 7 South, Range 12 East, Gila Salt River Base, and Meridian, Arizona. This claim encompasses portions of the following legal subdivisions (s) (if located by legal subdivisions) or the following quarter section (s), section (s), Township (s) and Range (s): This claim encompasses all of the NE Quarter Section of Section 34, Township 7 South, Range 12 East, Gila Salt River Base and Meridian, Arizona.

AMD 361771

The locality of this claim with reference to some natural object or permanent monument and additional information (if any) concerning its locality are as follows: The Monument marker and Discovery hole are located at or near the US Government Land Office Permanent Survey Marker for that corner section.

DATED AND POSTED on the ground this 6th day of July 2004.

LOCATOR (s) For NWSO LLC (See attached list on page 3)

Mike Ramer

PROFESSIONAL GEOLOGIST

RONALD PFEIFER

Witnessed By: Ronald Pfeifer

Witnessed By: Dennis Davidson

Scott Glanville

RECEIVED
B.L.M. AZ STATE OFFICE
2004 JUL -8 P 3:41
PHOENIX, ARIZONA

CLAIM MAP

Lode ( ) Placer (X)

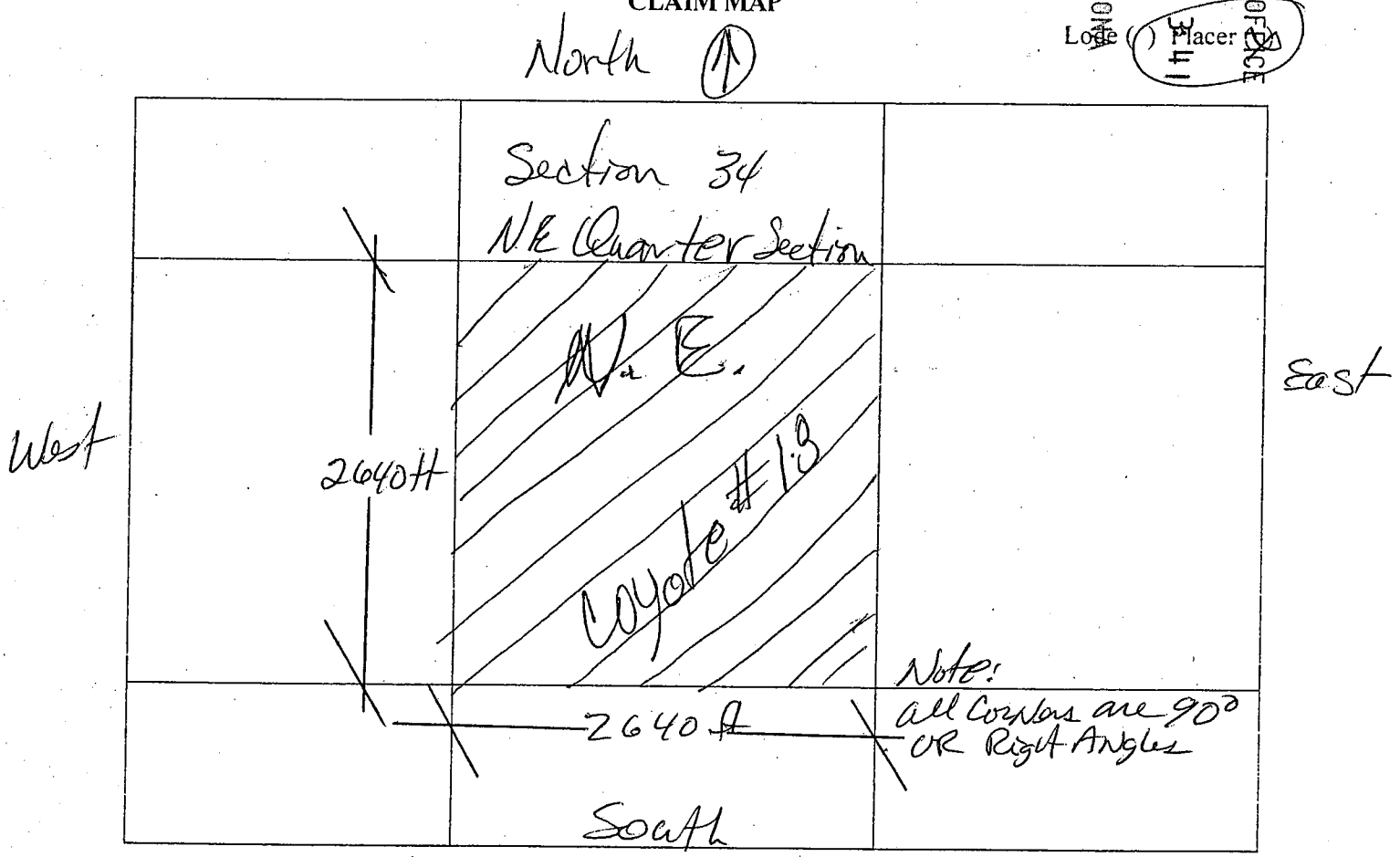

Scale : 1" = 1100 ft.

1. The above map depicts the Coyote #13 mining claim, which is located in Section (s) 34, Township 7 South, Range 12 East, Gila and Salt River Base and Meridian, Pinal County, Arizona.

2. The type of corner and location monuments used are as follows: 2 inch X 4 inch Wood Post, 4 feet Above Ground.

3. The bearings and distances in degrees and feet between claim corners are as depicted on the map.

RECEIVED
B.L.M. AZ STATE OFFICE
2004 JUL -8 P 4:41
PHOENIX, ARIZONA

RELOCATION NOTICE FOR PLACER MINING CLAIM

List of Locaters:

NOTICE IS HEREBY GIVEN that the following individuals have relocated the Coyote #18 placer mining claim:

1) Mike Ramer, whose current mailing address is C/o 12700 SW North Dakota St. Suite 217, Tigard Oregon 97223.

2) Sivonn Norng, whose current mailing address is C/o 12700 SW North Dakota St. Suite 217, Tigard Oregon 97223.

3) Dennis Davidson, whose current mailing address is C/o 26151 SE Rugg Rd., Gresham Oregon 97080.

4) Moni Dara Norng, whose current mailing address is C/o 314 Young Ct., Pomona, California 91766 .

5) Ron Pfeifer, whose current mailing address is C/o 29311 South El Rancho Road, Molalla, Oregon 97038.

6) Nara Chhay, whose current mailing address is C/o 3761 Newton St., Corona California 92881.

7) Renee Norng, whose current mailing address is C/o 1381 Eclid Avenue, Long Beach California 90804.

8) Sothun Norng, whose current mailing address is C/o 3761 Newton St., Corona California 92881.

Notice was DATED AND POSTED on the ground this 6th day of July 2004.

LOCATOR (s) For NWSO LLC (See above for list)

Mike Ramer
PROFESSIONAL GEOLOGIST
Witnessed By: Ronald Pfeifer RONALD PFEIFER
Witnessed By: Dennis Davidson

When recorded mail to :
MIKE RAMER
C/O 12700 SW North Dakota
Suite 217
Tigard OREGON 97223

4 R

OFFICIAL RECORDS OF
PINAL COUNTY RECORDER
LAURA DEAN-LYTLE

DATE/TIME: 07/08/04 1202
FEE: $13.00
PAGES: 4
FEE NUMBER: 2004-051461

(The above space reserved for recording information)

RECEIVED
B.L.M.
AZ STATE OFFICE
2004 JUL -8 P 3:41
PHOENIX, ARIZONA

AMC 3611972

CAPTION HEADING

Relocation Notices for Placer Mining Claims

DO NOT DISCARD THIS PAGE. THIS COVER PAGE IS RECORDED AS PART OF YOUR DOCUMENT. THE CERTIFICATE OF RECORDATION WITH THE FEE NUMBER IN THE UPPER RIGHT CORNER IS THE PERMANENT REFERENCE NUMBER OF THIS DOCUMENT IN THE PINAL COUNTY RECORDER'S OFFICE.

Form RE-49

RECEIVED
B.L.M. AZ STATE OFFICE
2004 JUL -8 P 3:4
PHOENIX, ARIZONA

RELOCATION NOTICE FOR PLACER MINING CLAIM

NOTICE IS HEREBY GIVEN that the Coyote #19 placer mining claim has been Relocated by Mike Ramer Sole Agent and active Member for and on behalf of North West Services Organization LLC (NWSO LLC), the owner, whose current mailing address is C/o 12700 SW North Dakota St. Suite 217, Tigard Oregon 97223.

The general course of this claim is Square and Northerly and it is situated in PINAL County, Arizona.

This claim is 2640 feet in length and 2640 feet in width. This claim runs from the location monument on which this location notice is posted approximately 2640 feet in a Northerly direction to the North end line and 2640 feet in a Southerly direction to the South end line. Four monuments mark this claim, one at each corner of the claim.

The location monument on which this notice is posted is situated within Section 34, Township 7 South, Range 12 East, Gila Salt River Base, and Meridian, Arizona. This claim encompasses portions of the following legal subdivisions (s) (if located by legal subdivisions) or the following quarter section (s), section (s), Township (s) and Range (s): This claim encompasses all of the SW Quarter Section of Section 34, Township 7 South, Range 12 East, Gila Salt River Base and Meridian, Arizona.

AMC 361972

The locality of this claim with reference to some natural object or permanent monument and additional information (if any) concerning its locality are as follows: The Monument marker and Discovery hole are located at or near the US Government Land Office Permanent Survey Marker for that corner section.

DATED AND POSTED on the ground this 6th day of July 2004.

LOCATOR (s) For NWSO LLC (See attached list on page 3)

Mike Ramer
PROFESSIONAL GEOLOGIST RONALD PFEIFER
Witnessed By: Ronald Pfeifer
Witnessed By: Dennis Davidson
[signature]

CLAIM MAP

North (1)

Lode ( ) Placer (X)

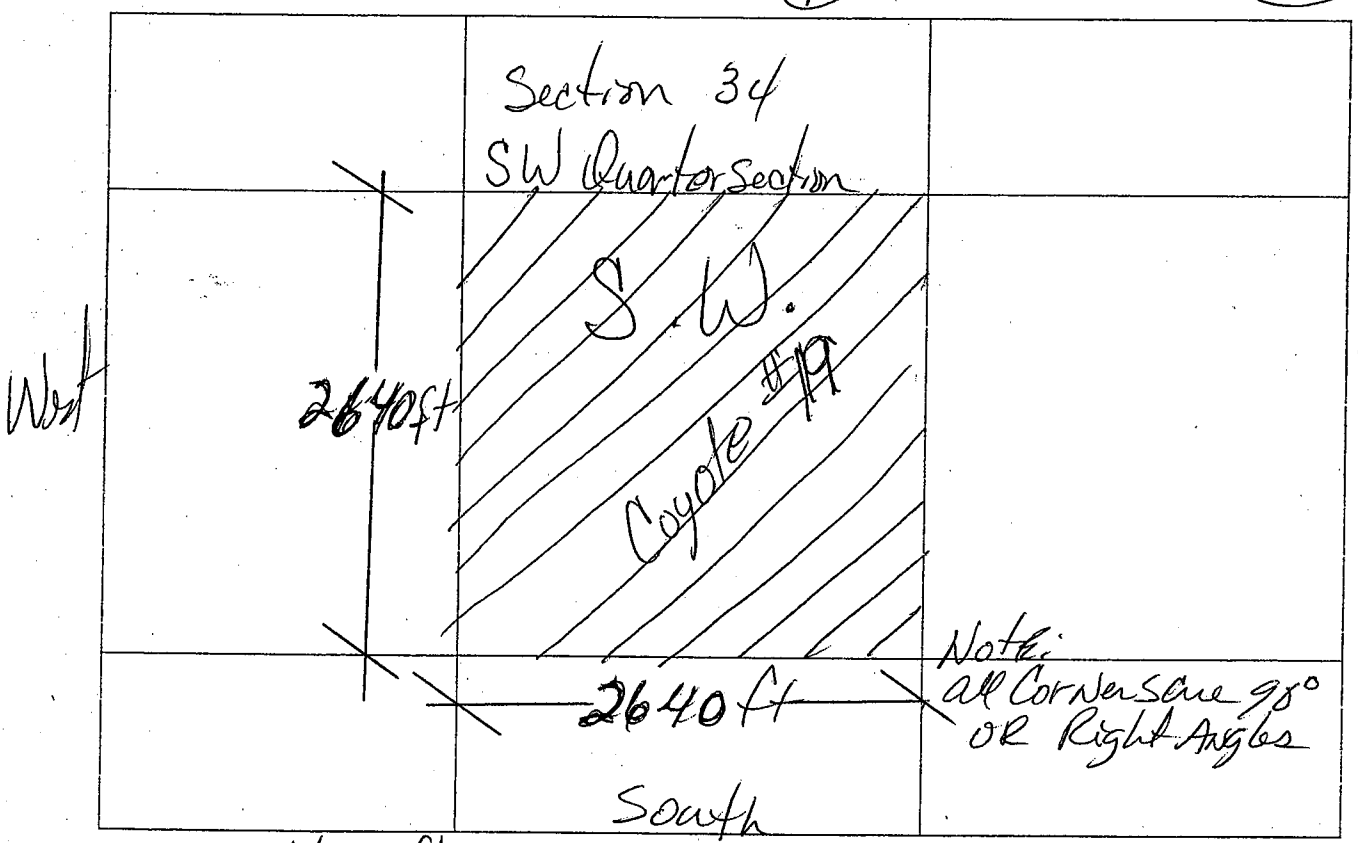

Scale: 1" = 1/00 ft.

1. The above map depicts the Coyote #9 mining claim, which is located in Section (s) 34, Township 7 South, Range 12 East, Gila and Salt River Base and Meridian, Pinal County, Arizona.

2. ~~The~~ type of corner and location monuments used are as follows: 2 inch X 4 inch Wood Posts, ~~Feet~~ 4 feet Above Ground.

3. The bearings and distances in degrees and feet between claim corners are as depicted on the map.

AMC 3611972

RELOCATION NOTICE FOR PLACER MINING CLAIM

List of Locaters:

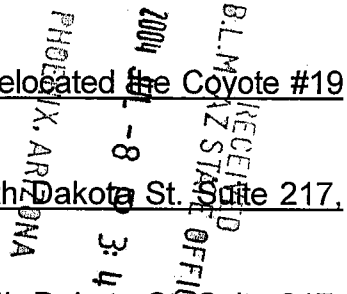

NOTICE IS HEREBY GIVEN that the following individuals have relocated the Coyote #19 placer mining claim:

1) Mike Ramer, whose current mailing address is C/o 12700 SW North Dakota St. Suite 217, Tigard Oregon 97223.

2) Sivonn Norng, whose current mailing address is C/o 12700 SW North Dakota St. Suite 217, Tigard Oregon 97223.

3) Dennis Davidson, whose current mailing address is C/o 26151 SE Rugg Rd., Gresham Oregon 97080.

4) Moni Dara Norng, whose current mailing address is C/o 314 Young Ct., Pomona, California 91766 .

5) Ron Pfeifer, whose current mailing address is C/o 29311 South El Rancho Road, Molalla, Oregon 97038.

6) Nara Chhay, whose current mailing address is C/o 3761 Newton St., Corona California 92881.

7) Renee Norng, whose current mailing address is C/o 1381 Eclid Avenue, Long Beach California 90804.

8) Sothun Norng, whose current mailing address is C/o 3761 Newton St., Corona California 92881.

AMC 301917

Notice was DATED AND POSTED on the ground this 6th day of July 2004.

LOCATOR (s) For NWSO LLC (See above for list)

Mike Ramer
PROFESSIONAL GEOLOGIST
Witnessed By: Ronald Pfeifer RONALD PFEIFER
Witnessed By: Dennis Davidson
Tom Hanson

When recorded mail to :

MIKE RAMER
C/O 12700 SW North Dakota
Suite 217
Tigard OREgon 97223

OFFICIAL RECORDS OF
PINAL COUNTY RECORDER
LAURA DEAN-LYTLE

DATE/TIME: 07/08/04 1202
FEE: $13.00
PAGES: 4
FEE NUMBER: 2004-051462

(The above space reserved for recording information)

RECEIVED
B.L.M.
AZ STATE OFFICE
2004 JUL -8 P 3:42
PHOENIX, ARIZONA

CAPTION HEADING

Relocation Notices for Placer Mining Claims

AMC 361413

DO NOT DISCARD THIS PAGE. THIS COVER PAGE IS RECORDED AS PART OF YOUR DOCUMENT. THE CERTIFICATE OF RECORDATION WITH THE FEE NUMBER IN THE UPPER RIGHT CORNER IS THE PERMANENT REFERENCE NUMBER OF THIS DOCUMENT IN THE PINAL COUNTY RECORDER'S OFFICE.

Form RE-49

RECEIVED
B.L.M. AZ STATE OFFICE
2004 JUL -8 P 3:45
PHOENIX, ARIZONA

RELOCATION NOTICE FOR PLACER MINING CLAIM

NOTICE IS HEREBY GIVEN that the Coyote #20 placer mining claim has been Relocated by Mike Ramer Sole Agent and active Member for and on behalf of North West Services Organization LLC (NWSO LLC), the owner, whose current mailing address is C/o 12700 SW North Dakota St. Suite 217, Tigard Oregon 97223.

The general course of this claim is Square and Northerly and it is situated in PINAL County, Arizona.

This claim is 2640 feet in length and 2640 feet in width. This claim runs from the location monument on which this location notice is posted approximately 2640 feet in a Northerly direction to the North end line and 2640 feet in a Southerly direction to the South end line. Four monuments mark this claim, one at each corner of the claim.

The location monument on which this notice is posted is situated within Section 34, Township 7 South, Range 12 East, Gila Salt River Base, and Meridian, Arizona. This claim encompasses portions of the following legal subdivisions (s) (if located by legal subdivisions) or the following quarter section (s), section (s), Township (s) and Range (s): This claim encompasses all of the SE Quarter Section of Section 34, Township 7 South, Range 12 East, Gila Salt River Base and Meridian, Arizona.

The locality of this claim with reference to some natural object or permanent monument and additional information (if any) concerning its locality are as follows: The Monument marker and Discovery hole are located at or near the US Government Land Office Permanent Survey Marker for that corner section.

DATED AND POSTED on the ground this 6th day of July 2004.

LOCATOR (s) For NWSO LLC (See attached list on page 3)

Mike Ramer
PROFESSIONAL GEOLOGIST RONALD PFEIFER
Witnessed By: Ronald Pfeifer
Witnessed By: Dennis Davidson
[signature]

AUG 3 6 1 4 1 3

RECEIVED
B.L.M. AZ STATE OFFICE
2004 JUL -8 P 3:12
PHOENIX, ARIZONA

CLAIM MAP

Lode ( ) Placer (X)

North (4)

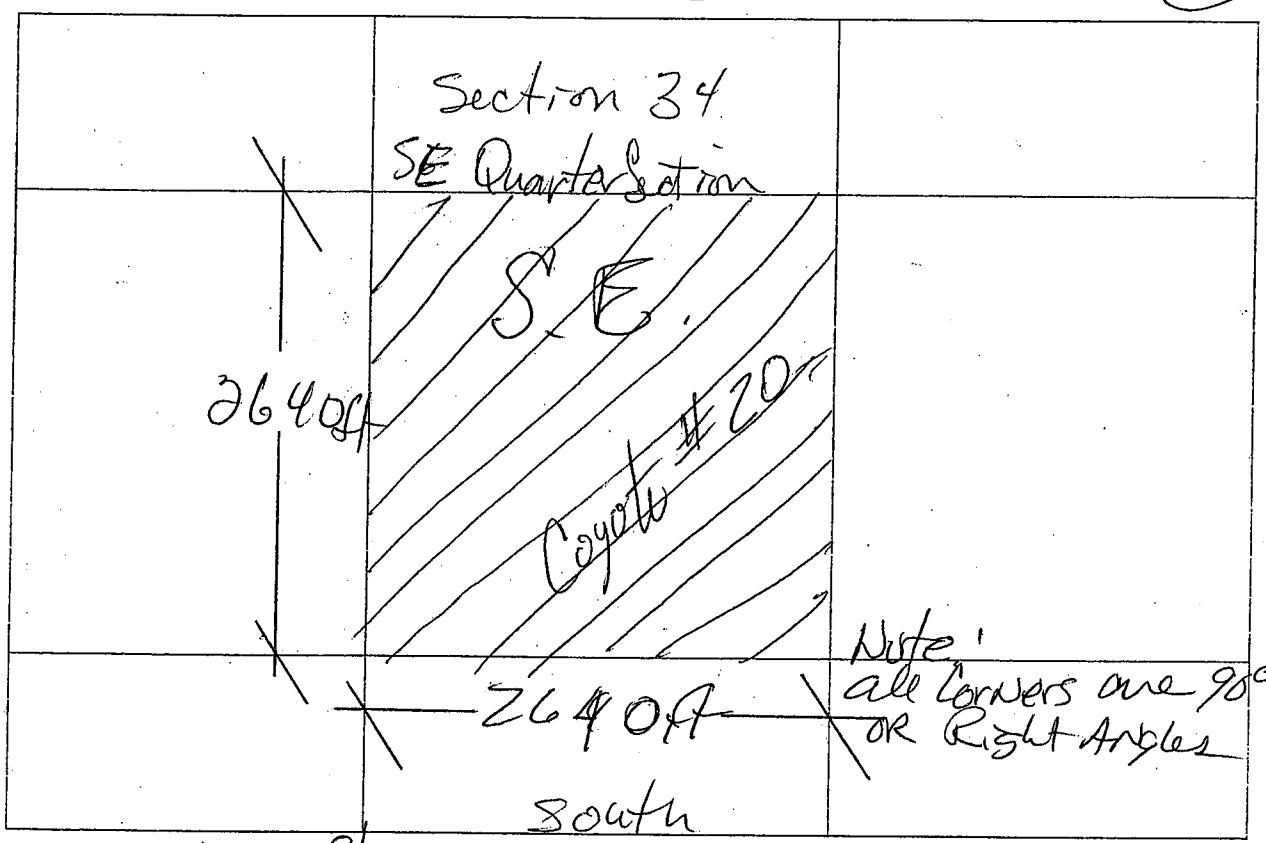

Scale : 1" = 1100 ft.

1. The above map depicts the Coyote #20 mining claim, which is located in Section (s) 34, Township 7South, Range 12East, Gila and Salt River Base and Meridian, Pinal County, Arizona.

2. The type of corner and location monuments used are as follows: 2inch x 4inch Wood Post, 4 feet Above Ground.

3. The bearings and distances in degrees and feet between claim corners are as depicted on the map.

AMC 361973

RECEIVED
B.L.M. AZ STATE OFFICE
2004 JUL -8 P 4:42
PHOENIX, ARIZONA

RELOCATION NOTICE FOR PLACER MINING CLAIM

List of Locaters:

NOTICE IS HEREBY GIVEN that the following individuals have relocated the Coyote #20 placer mining claim:

1) Mike Ramer, whose current mailing address is C/o 12700 SW North Dakota St. Suite 217, Tigard Oregon 97223.

2) Sivonn Norng, whose current mailing address is C/o 12700 SW North Dakota St. Suite 217, Tigard Oregon 97223.

3) Dennis Davidson, whose current mailing address is C/o 26151 SE Rugg Rd., Gresham Oregon 97080.

4) Moni Dara Norng, whose current mailing address is C/o 314 Young Ct., Pomona, California 91766 .

5) Ron Pfeifer, whose current mailing address is C/o 29311 South El Rancho Road, Molalla, Oregon 97038.

6) Nara Chhay, whose current mailing address is C/o 3761 Newton St., Corona California 92881.

7) Renee Norng, whose current mailing address is C/o 1381 Eclid Avenue, Long Beach California 90804.

8) Sothun Norng, whose current mailing address is C/o 3761 Newton St., Corona California 92881.

AMC 5-19-13

Notice was DATED AND POSTED on the ground this 6th day of July 2004.

LOCATOR (s) For NWSO LLC (See above for list)

Mike Ramer
PROFESSIONAL GEOLOGIST
Witnessed By: Ronald Pfeifer RONALD PFEIFER
Witnessed By: Dennis Davidson
Sivonn Norng

DEPARTMENT OF INTERIOR
BUREAU OF LAND MANAGEMENT

Input Parameters for Geographic Report with Land

System Id = CR

Admin State = AZ

Geo State =

Casetype begins with

Case Disp Txt =

Mer Twp Rng =

Mtrs = 14 0070S 0120E 028, 14 0070S 0120E 034

Commodity =

Pending Org =

Section =

Total Rows Returned: 11

NO WARRANTY IS MADE BY BLM FOR USE OF THE DATA
FOR PURPOSES NOT INTENDED BY BLM

UNITED STATES DEPARTMENT OF INTERIOR
BUREAU OF LAND MANAGEMENT
GEOGRAPHIC REPORT WITH LAND
Sorted by Meridian Township Range

Serial Number: AZA 001912
Total Case Acres: 191.540

Casetype	Case Disp	14	0070S	0120E	Sect	Sur Typ	Sur Num	Suff	Subdivision	Act Pend
288100	AUTHORIZED				034	ALIQ			S2SW;	

Serial Number: AZA 018621
Total Case Acres: 8,741.220

Casetype	Case Disp	14	0070S	0120E	Sect	Sur Typ	Sur Num	Suff	Subdivision	Act Pend
311111	CLOSED				028	ALIQ			ALL;	

Serial Number: AZA 018807
Total Case Acres: 9,392.500

Casetype	Case Disp	14	0070S	0120E	Sect	Sur Typ	Sur Num	Suff	Subdivision	Act Pend
311111	CLOSED				034	ALIQ			ALL;	

Serial Number: AZA 021400
Total Case Acres: 72.730

Casetype	Case Disp	14	0070S	0120E	Sect	Sur Typ	Sur Num	Suff	Subdivision	Act Pend
282201	AUTHORIZED				034	ALIQ			NWNW;	

Serial Number: AZA 021968
Total Case Acres: 300.000

Casetype	Case Disp	14	0070S	0120E	Sect	Sur Typ	Sur Num	Suff	Subdivision	Act Pend
288100	AUTHORIZED				034	ALIQ			SW;	

Serial Number: AZA 02196801
Total Case Acres: 26.700

Casetype	Case Disp	14	0070S	0120E	Sect	Sur Typ	Sur Num	Suff	Subdivision	Act Pend
280004	CLOSED				034	FF		1	M&B;	

Serial Number: AZA 022479
Total Case Acres: 0.750

Casetype	Case Disp	14	0070S	0120E	Sect	Sur Typ	Sur Num	Suff	Subdivision	Act Pend
292006	CLOSED				028	ALIQ			NESESE;	

Serial Number: AZA 023095
Total Case Acres: 300.000

Casetype	Case Disp	14	0070S	0120E	Sect	Sur Typ	Sur Num	Suff	Subdivision	Act Pend
288100	CLOSED				034	FF		1	M&B;	

Serial Number: AZA 023176FD
Total Case Acres: 52,338.540

Casetype	Case Disp	14	0070S	0120E	Sect	Sur Typ	Sur Num	Suff	Subdivision	Act Pend
220100	CLOSED				028	FF		1	ALL;	
					034			1		

Serial Number: AZPHX 0078163
Total Case Acres: 155.950

Casetype	Case Disp	14	0070S	0120E	Sect	Sur Typ	Sur Num	Suff	Subdivision	Act Pend
288100	AUTHORIZED				028	ALIQ			SESE;	

UNITED STATES DEPARTMENT OF INTERIOR
BUREAU OF LAND MANAGEMENT
GEOGRAPHIC REPORT WITH LAND
Sorted by Meridian Township Range

TOWNSHIP 7 SOUTH RANGE 12 EAST OF THE GILA AND SALT RIVER MERIDIAN, ARIZONA

PINAL COUNTY

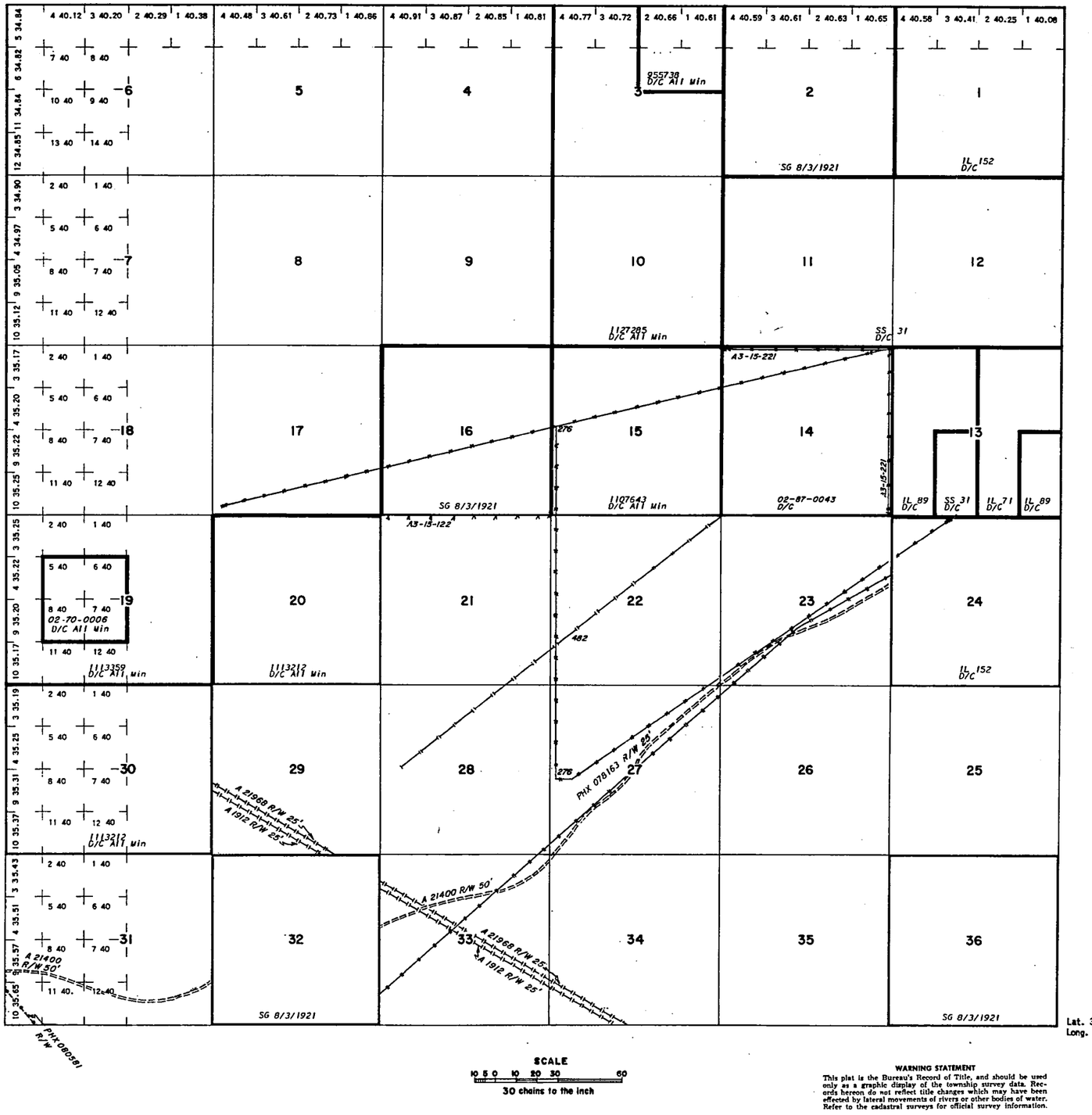

SCALE

10 5 0 10 20 30 60

30 chains to the inch

Lat. 32°46'16" N
Long. 111°02'44" W

WARNING STATEMENT

This plat is the Bureau's Record of Title, and should be used only as a graphic display of the township survey data. Records hereon do not reflect title changes which may have been effected by lateral movements of rivers or other bodies of water. Refer to the cadastral surveys for official survey information.

STATUS OF PUBLIC DOMAIN LAND AND MINERAL TITLES

INDEX TO SEGREGATED TRACTS				
RESURVEY	ORIGINAL SURVEY			
TRACT NO	T	R	SEC	SUBDIVISION

FOR ORDERS EFFECTING DISPOSAL OR USE OF UNIDENTIFIED LANDS WITHDRAWN FOR CLASSIFICATION, MINERALS, WATER AND/OR OTHER PUBLIC PURPOSES, REFER TO INDEX OF MISCELLANEOUS DOCUMENTS.

DIST NO 4

CURRENT TO	BY

T. 7S
R. 12E